



metroplan orlando

A REGIONAL TRANSPORTATION PARTNERSHIP

MUNICIPAL ADVISORY COMMITTEE AGENDA

February 8, 2024 @ 9:30 A.M.

Municipal Advisory Committee

DATE & TIME:

Thursday, February 8, 2024
9:30 a.m.

LOCATION:

MetroPlan Orlando
250 S. Orange Ave., Ste. 200, Orlando, FL 32801
Parking Garage: 25 W. South St.

[CLICK HERE TO JOIN VIRTUALLY](#)

MEMBERS OF THE PUBLIC ARE WELCOME!

Participate at the location above or online from your computer, smartphone or tablet. Zoom meeting ID and dial-in info available here on web calendar.



WiFi available | Network: MpoGuest | Password: mpoaccess

I.	CALL TO ORDER	Chairman John Dowless
II.	CHAIR'S ANNOUNCEMENTS	Chairman John Dowless
III.	AGENDA REVIEW	Ms. Sarah Larsen
IV.	ROLL CALL & CONFIRMATION OF QUORUM	Ms. Lisa Smith
V.	PUBLIC COMMENTS ON ACTION ITEMS Comments on <i>Action Items</i> can be made in two ways: <ol style="list-style-type: none"> In person at the meeting location listed at the top of this agenda. Virtually via Zoom. Use the 'raise hand' feature during public comment to indicate you want to speak. How to comment: <ol style="list-style-type: none"> Complete an electronic speaker card at MetroPlanOrlando.org/SpeakerCard. Hard copies of the speaker card are available in the meeting room and should be turned in to MetroPlan Orlando staff. The chairperson will call on each speaker. Each speaker has two minutes to address the board and should state his/her name and address for the record. If your comment does not pertain to action items on the agenda, you may comment at the general public comment period at the end of the meeting.	
VI.	AGENCY REPORTS / PARTNER UPDATES <ul style="list-style-type: none"> Florida Department of Transportation LYNX Florida's Turnpike Enterprise 	Ms. Amy Beckmann Ms. Trish Whitton Mr. Siasoi Fine

VII. ACTION ITEMS		
A.	December 7, 2023, Meeting Minutes (Tab 1) Approval of the meeting minutes for the December 7th MAC meeting is requested. Minutes are provided in Tab 1 .	Ms. Sarah Larsen MetroPlan Orlando
B.	Support FDOT Safety Performance Measure Targets (Tab 2) Mr. Alex Trauger, MetroPlan Orlando, is requesting support of FDOT's targets for Safety. Supplemental information is provided in Tab 2 .	Mr. Alex Trauger MetroPlan Orlando
C.	MTP Amendment: I-4 Moving Florida Forward (Tab 3) Ms. Catalina Chacon, FDOT, will present on the Moving Florida Forward (MFF) Initiative. Ms. Taylor Laurent, MetroPlan Orlando staff, is requesting a recommendation that the 2045 Metropolitan Transportation Plan be modified and amended to include projects related to MFF. Supporting materials are provided in Tab 3 .	Ms. Taylor Laurent MetroPlan Orlando Ms. Catalina Chacon FDOT
D.	FDOT Amendments to FY 2024 – 2028 TIP (Tab 4) Mr. Jason Sartorio, MetroPlan Orlando staff, is requesting the MAC make a recommendation to the Board that the FY 2023/24 – FY 2027/28 TIP be amended to include the following item(s): <ul style="list-style-type: none"> • FM# 431456-1 – Moving Florida Forward (SR 400/I-4 W of CR 532 to E of CR 522/Osceola Pkwy) • FM# 431456-2 – Moving Florida Forward (SR 400/I-4 W, Osceola Co. Line to E of SR 536/World Center Dr) A letter from FDOT staff explaining the amendment request is included in Tab 4 , along with a sheet prepared by MetroPlan Orlando staff and the draft resolution to be presented at the February 14, 2024, Board meeting.	Mr. Jason Sartorio MetroPlan Orlando
E.	Urban Area Boundary Smoothing (Tab 5) Mr. Alex Trauger, MetroPlan Orlando staff, is requesting a recommendation of approval for the new Urban Area Boundary following the Boundary Smoothing process. More information is available in Tab 5 .	Mr. Alex Trauger MetroPlan Orlando
VIII. PRESENTATIONS & STATUS REPORTS		
A.	UPWP Preview (FY2025-26) Mr. Alex Trauger, MetroPlan Orlando, will provide a preview of upcoming Unified Planning Work Program for Fiscal Years 2025 and 2026.	Mr. Alex Trauger MetroPlan Orlando

B.	2050 MTP Kickoff (Tab 6) Ms. Taylor Laurent, MetroPlan Orlando, will provide information on the 2050 Metropolitan Transportation Plan, which is now underway. More information is attached in Tab 6 .	Ms. Taylor Laurent MetroPlan Orlando
C.	Vision Zero Status Update Ms. Adriana Rodriguez, MetroPlan Orlando, will provide a presentation to update the committee on recent Vision Zero activities	Ms. Adriana Rodriguez MetroPlan Orlando
D.	Tracking the Trends Mr. Slade Downs, MetroPlan Orlando, will provide a presentation on the revamped Tracking the Trends program website. To view the new site, visit https://metroplanorlando.gov/maps-tools/tracking-the-trends/	Mr. Slade Downs MetroPlan Orlando

IX.	GENERAL INFORMATION	Tab 7
------------	----------------------------	--------------

A.	FDOT Monthly Construction Status Report –The latest FDOT Monthly Construction Status Report for the Orlando area is enclosed for information purposes.
B.	Highlights from December 13, 2023 MetroPlan Orlando Board Meeting – A series of highlights and notable actions from the most recent MetroPlan Orlando Board Meeting.
C.	PD&E Tracking Status Report – A report providing the latest status of the PD&E studies currently underway in the MetroPlan Orlando area is enclosed.
D.	2023 Air Quality Summary Report – The latest air quality report for the MetroPlan Orlando area is enclosed for information purposes.
E.	2024 MPO Legislative Position Statements – A list of the 2024 legislative position statements approved by the MetroPlan Orlando Board at their meeting on December 13, 2023 is enclosed.
F.	Notice of Funding Opportunity (NOFO) – The FHWA has announced a NOFO for the Bridge Investment Program, including planning and projects funding for bridges. Applications are due March 19, 2024, and more information can be found at https://grants.gov/search-results-detail/351567 .

X.	UPCOMING MEETINGS OF INTEREST
-----------	--------------------------------------

A list of selected upcoming meetings to be held at MetroPlan Orlando's office. For more information and a full list of upcoming meetings, visit [MetroPlanOrlando.org/calendar](https://metroplanorlando.org/calendar)

A.	Next Municipal Advisory Committee Meeting March 7, 2024 9:30 a.m.
B.	Upcoming MetroPlan Orlando Board Meeting February 14, 2024 9:00 a.m.
C.	Central Florida MPO Alliance Meeting February 9, 2024 10:00 a.m.

XI. MEMBER COMMENTS

XII. PUBLIC COMMENTS (GENERAL)

Public comments of a general nature can be made in two ways:

1. In person at the meeting location listed on page 1 of this agenda.
2. Virtually via Zoom. Use the 'raise hand' feature during public comment to indicate you want to speak.

How to comment:

1. Complete an electronic speaker card at MetroPlanOrlando.org/SpeakerCard. Hard copies of the speaker card are available in the meeting room and should be turned in to MetroPlan Orlando staff. The chairperson will call on each speaker.
2. Each speaker has two minutes to address the board and should state his/her name and address for the record.

XIII. ADJOURNMENT

Public participation is conducted without regard to race, color, national origin, sex, age, disability, religion, or family status. Persons wishing to express concerns, who require special assistance under the Americans with Disabilities Act, or who require language services (free of charge) should contact MetroPlan Orlando by phone at (407) 481-5672 or by email at info@metroplanorlando.org at least three business days prior to the event.

La participación pública se lleva a cabo sin distinción de raza, color, origen nacional, sexo, edad, discapacidad, religión o estado familiar. Las personas que deseen expresar inquietudes, que requieran asistencia especial bajo la Ley de Americanos con Discapacidad (ADA) o que requieran servicios de traducción (sin cargo) deben ponerse en contacto con MetroPlan Orlando por teléfono (407) 481-5672 (marcar 0) o por correo electrónico info@metroplanorlando.org por lo menos tres días antes del evento.

TAB 1





**MUNICIPAL ADVISORY COMMITTEE
MEETING MINUTES**

DATE: Thursday, December 7, 2023

LOCATION: MetroPlan Orlando
David L. Grovdahl Board Room
250 South Orange Avenue, Suite 200
Orlando, Florida 32801

TIME: 9:30 a.m.

Mayor John Dowless, Chairman, presided.

Members in attendance:

Mayor Phil Anderson, City of Winter Park
Mayor John Dowless, City of Edgewood
Commissioner Richard Firstner, City of Ocoee
Mayor David Henson, City of Casselberry
Commissioner Sal Ramos, Town of Oakland
Commissioner Brian Sackett, City of Longwood
Mayor Megan Sladek, City of Oviedo
Commissioner Jordan Smith, City of Lake Mary

Members not in attendance:

* Mayor Nathan Blackwell, City of St. Cloud
* Council Member Tony Davit, Town of Windermere
* Mayor Nicholas Fouraker, City of Belle Isle
Mayor Angie Gardner, Town of Eatonville
Councilmember Vance Guthrie, City of Maitland
Mayor Kevin McCann, City of Winter Springs
Vacant, City of Winter Garden

* *Excused Absence*

Others in attendance were:

Ms. Amy Beckmann, FDOT D5
Ms. Patricia Whitton, LYNX
Ms. Katina Kavouklis, FTE
Mr. Patrick Panza, Bike Walk Central Florida
Mr. Alex Trauger, MetroPlan Orlando
Ms. Sarah Larsen, MetroPlan Orlando

Ms. Lisa Smith, MetroPlan Orlando
Ms. Taylor Laurent, MetroPlan Orlando
Mr. Mighk Wilson, MetroPlan Orlando
Mr. Jason Sartorio, MetroPlan Orlando
Mr. Slade Downs, MetroPlan Orlando
Ms. Rachel Frederick, MetroPlan Orlando

I. CALL TO ORDER

Chairman John Dowless called the meeting to order at 9:30 a.m. In honor of National Pearl Harbor Remembrance Day, Commissioner Sal Ramos opened the meeting with a moment of prayer and led the Pledge of Allegiance.

II. CHAIR'S ANNOUNCEMENTS

Chairman John Dowless stressed the importance of in-person quorums. He reviewed the meeting and public comment procedures.

III. AGENDA REVIEW

Ms. Larsen noted agency staff changes for today's meeting, Ms. Amy Beckmann representing FDOT District 5 and Ms. Katina Kavouklis representing Florida's Turnpike Enterprise. She provided dates for upcoming Sunshine Corridor TCAR Public Meetings hosted by FDOT. She congratulated MetroPlan Orlando staff member Leilani Vaiaoga on the birth of her son. MetroPlan Orlando staff member Mighk Wilson provided the Safety Moment that highlighted safety during the holidays.

IV. ROLL CALL & CONFIRMATION OF QUORUM

Ms. Lisa Smith conducted the roll call and confirmed a quorum was present.

Mayor Henson moved to excuse the absences of Blackwell, Davit and Fouraker. Commissioner Sackett seconded the motion, which passed unanimously.

V. PUBLIC COMMENTS ON ACTION ITEMS

None.

VI. AGENCY REPORTS / PARTNER UPDATES

- **Florida Department of Transportation**

Ms. Amy Beckmann, FDOT District 5, provided updates on various construction projects in the MetroPlan Orlando region to include resurfacing, pedestrian and bicycle safety projects, and intermittent lane closures for various safety projects. She announced public meetings for the I-4 interchange.

- **LYNX**

Ms. Patricia Whitton, LYNX, stated that LYNX is currently working on its National Transit Data Base Reporting for both operational and financial purposes for the Federal Transit Administration, and noted that the process will be on-going through January. She stated that LYNX has wrapped up their on-board surveying and that the final report will be available on [Public Transportation in Orange, Seminole & Osceola \(golynx.com\)](http://golynx.com). She added that LYNX has a larger database that they can share with partners if needed. She provided an overview of average user statistics based on user surveys completed. She announced that the new Florida Mall Transfer Superstop opens on Sunday, December 10th.

- **Florida's Turnpike Enterprise (FTE)**

Ms. Katina Kavouklis, FTE, introduced herself as the new Transportation Planning Manager. There were no updates from FTE.

VII. ACTION ITEMS

A. Approval of November 2, 2023, Meeting Minutes

Approval of the minutes for the meeting was requested.

MOTION: Mayor Henson moved approval of the November 2, 2023, MAC meeting minutes. Mayor Sladek seconded the motion, which passed unanimously.

B. Revisions to the 2045 MTP

Ms. Taylor Laurent, MetroPlan Orlando, presented the proposed revisions to the 2045 MTP. She explained that staff is proposing that these Plan Revisions to include fully funded Transportation Improvement Program (TIP) projects in the Existing-plus-Committed network, incorporate new discretionary funding grants and appropriations awarded within the region, and other miscellaneous changes based on local agency feedback. Ms. Laurent provided an overview of the Requested amendments/modifications that will be made to the *Cost Feasible Plan: Strategies, Programs* documentation of the adopted 2045 Metropolitan Transportation Plan. Items of particular significance to focus on are as follows:

- Tables 6, 9, 11, 12, and 13, updated for consistency with the TIP.
- Tables 12, 13, 16, and 18 updated to include a new federal discretionary grant and state funding appropriations awarded to partners within the region.
- Tables 13 and 16 revised to notate projects eligible for Sun Trail program funding.
- Table 8 revised to update the SR 417 widening project end limit per Florida's Turnpike Enterprise's request.
- Tables 6, 7, 9, 10, 11, 12, 13, 14, 15, 16, 17, and 18 revised for consistency with local plans per partner agency requests.

MOTION: Mayor Sladek moved approval of the amendments to the 2045 Metropolitan Transportation Plan. Mayor Henson seconded the motion. Motion carried unanimously.

C. 2024 Board and Committee Meeting Calendar

Ms. Sarah Larsen, MetroPlan Orlando, requested approval of the 2024 Board and Committee Meeting calendar. She pointed out that the June/July meeting cycle was moved up a week due to the 4th of July holiday.

MOTION: Mayor Sladek moved approval of the 2024 MetroPlan Orlando Board and Committee meeting calendar. Mayor Henson seconded the motion, which passed unanimously.

VIII. PRESENTATIONS & STATUS REPORTS

A. Regional Vision Zero Action Plan

Mr. Mighk Wilson, MetroPlan Orlando, began his presentation by sharing the video 'Vision Zero Central Florida – Counting Down to Zero Traffic Deaths'. He stated that the High Injury Network of the region's most dangerous roads has been identified. Mr. Wilson shared statistics gathered from the data collected. He highlighted the various methods of public engagement and provided a

demonstration of the Vision Zero Central Florida hub site. Mr. Wilson stated that a countermeasure handbook is in the works, and a benchmarking process has been undertaken at MetroPlan Orlando. He said that the next steps include developing Vision Zero Resolutions. The Vision Zero Task Force will meet again in February.

B. Urban Area Boundary Smoothing Process

Mr. Alex Trauger, MetroPlan Orlando, provided a preview of the 2020 Census Urban Area Boundary Smoothing Process. He explained that following each census, MPO's are required to consider changes to the Board Apportionment Plan, the Metropolitan Planning Area and the Census Urban Area Boundary. He noted that both the Board Apportionment Plan and Metropolitan Planning were presented and received Board approval. Mr. Trauger discussed the five-step approach used in adjusting the urban boundary. Mr. Trauger pointed out that the Census Urban Area Boundary does not supersede local government comprehensive plan policies or service provisions. He stated that staff has been working closely with the growth management staff of local government partners to obtain feedback in addition to coordinating with the Lake-Sumter MPO for the shared urban boundary. He said that moving forward, staff will continue to document local agency feedback, continue coordination with FDOT, and make any final adjustments to the Urban Area Boundary. Approval of the Urban Area Boundary Smoothing Process is anticipated for the January/February round of Committee/Board meetings.

C. Electric Vehicles Readiness Study

Ms Laura Bouck, MetroPlan Orlando, provided a brief overview of the upcoming Electric Vehicles Readiness Study. Ms. Bouck stated that the study has kicked off and is planned to go on for the next 12 months. The study entails assessing existing conditions, making policy recommendations and infrastructure changes where needed. She provided an overview of the proposed scope of work.

D. Best Foot Forward Annual Report

Mr. Patrick Panza, Bike/Walk Central Florida, presented the Annual Report for BWCF's Best Foot Forward program. He shared tracking progress of the program over the last ten years, to highlight enforcement efforts and public outreach. Mr. Panza detailed the Annual Best Foot Forward Regional Summit held in Spring of 2023 and various stakeholder meetings. He noted that Bike Walk Central Florida engaged a public relations/marketing firm, and the result has been substantially greater exposure of the Best Foot Forward program. He provided information on various partnerships, i.e., the Apopka Active Transportation Network Study, Healthy West Orange Trails Connection and Bike 5 event. The full report may be viewed at: https://metroplanorlando.gov/wp-content/uploads/231117_MetroPlan-Orlando-FY-23-Annual-Report_FINAL.pdf

IX. GENERAL INFORMATION

- A. FDOT Monthly Construction Status Report was provided.
- B. Highlights from November 13, 2023, MetroPlan Orlando Board Meeting was provided.
- C. Air Quality Report – The latest air quality report for the MetroPlan Orlando area was provided.
- D. Press Releases – from partner agencies were provided.
- E. 2022/23 Federally Obligated Funds Report Letter - Letters to the FHWA, FTA, and FAA summarizing the 2022/23 Federally Obligated Funds were provided for information purposes. Additionally, a full report was provided.
- F. 2022/23 BEBR Population Comparison – The University of Florida's Bureau of Economic and Business Research (BEBR) has published annual population estimates for 2023. A comparison of estimates from 2022 to 2023 was provided.

X. UPCOMING MEETINGS OF INTEREST

A list of selected upcoming meetings to be held at MetroPlan Orlando's office. For more information and a full list of upcoming meetings, visit www.MetroPlanOrlando.org/calendar.

A. Next Municipal Advisory Committee Meeting | February 8, 2024 | 9:30 a.m.

B. Upcoming MetroPlan Orlando Board Meeting | December 13, 2023 | 9:00 a.m.

XI. MEMBER COMMENTS

None.

XII. PUBLIC COMMENTS (GENERAL)

Ms. Joanne Counelis commented on the need for bus stops and shelters at several sites in Seminole County, and the need for 24/7 bus and train service in the Region.

XIII. ADJOURNMENT

The Municipal Advisory Committee meeting was adjourned at 11:11 a.m.

The meeting was recorded and transcribed by Ms. Lisa Smith.

Approved this 8th day of February 2024.

Mayor John Dowless, MAC Chairman

Ms. Lisa Smith,
Senior Board Services Coordinator

As required by Section 286.0105, Florida Statutes, MetroPlan Orlando hereby notifies all interested parties that if a person decides to appeal any decision made by MetroPlan Orlando with respect to any matter considered at such meeting or hearing, he or she may need to ensure that a verbatim record is made to include the testimony and evidence upon which the appeal is to be based.

TAB 2





Board Action Fact Sheet

Meeting Date: February 8, 2024

Agenda Item: VII.B Tab 2

Roll Call Vote: No

Action Requested: Board approval is requested for the re-support of the Florida Department of Transportation (FDOT) federal performance targets for Safety.

Reason: Federal Highway Administration (FHWA) performance measure guidance requires MPOs to support the safety performance targets annually.

Summary/Key Information: FHWA has continued performance-based planning requirements and has developed a set of performance measures for vehicular and non-motorized Safety. MPOs are required to take action on the Safety Targets annually. FDOT has taken the lead on data collection, measure development and target setting to address the FHWA performance measures. By supporting the FDOT Statewide Targets, FDOT will provide the required performance measures, trend analysis and reporting materials. Historically, MetroPlan Orlando has reviewed and supported all targets annually.

MetroPlan Budget Impact: None

Local Funding Impact: None

Committee Action:

CAC:	TBD
TSMO:	TBD
TAC:	TBD
MAC:	TBD

Staff Recommendation: Recommends approval to support the FDOT safety targets for performance-based planning.

Supporting Information: These documents are provided at Tab 2:

- FDOT Safety Performance Measure Fact Sheet
- Proposed Board Resolution 24-02
- For additional information about federal performance measures and targets, see [System Performance Report appendix](#) of the adopted Transportation Improvement Program on the MetroPlan Orlando website.

PM1: Safety (All Public Roads)



Florida Department of Transportation Office of Policy Planning

Performance Management

February 2023

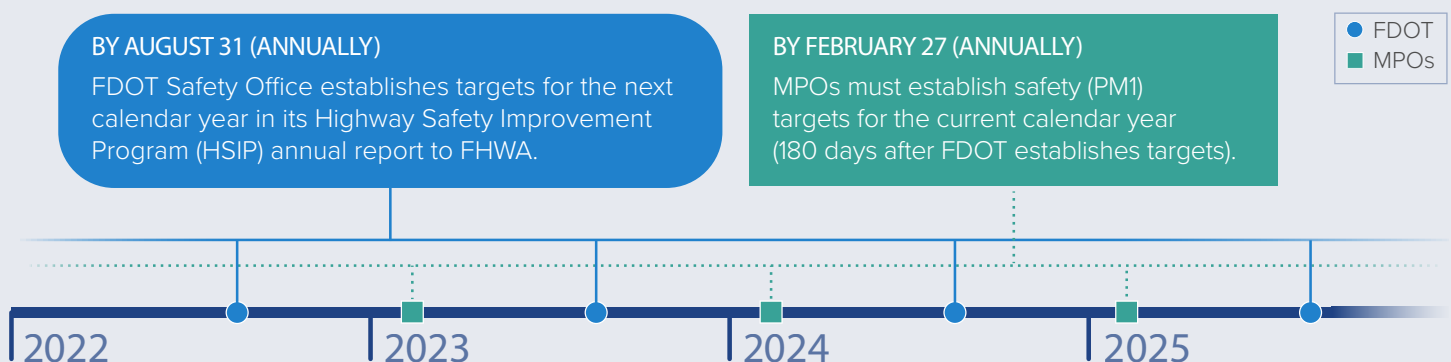
OVERVIEW

The first of Federal Highway Administration's (FHWA) [performance management rules](#) establishes measures to assess safety on all public roads and the process for the Florida Department of Transportation (FDOT) and Florida's Metropolitan Planning Organizations (MPO) to establish and report their safety targets.*

PERFORMANCE MEASURES – APPLICABLE TO ALL PUBLIC ROADS

NUMBER OF FATALITIES	<i>The total number of persons suffering fatal injuries in a motor vehicle crash during a calendar year.</i>	RATE OF SERIOUS INJURIES	<i>The total number of serious injuries per 100 million VMT in a calendar year.</i>
RATE OF FATALITIES	<i>The total number of fatalities per 100 million vehicle miles traveled (VMT) in a calendar year.</i>	NUMBER OF NON-MOTORIZED FATALITIES AND NON-MOTORIZED SERIOUS INJURIES	<i>The combined total number of non-motorized fatalities and non-motorized serious injuries involving a motor vehicle during a calendar year.</i>
NUMBER OF SERIOUS INJURIES	<i>The total number of persons suffering at least one serious injury in a motor vehicle crash during a calendar year.</i>		

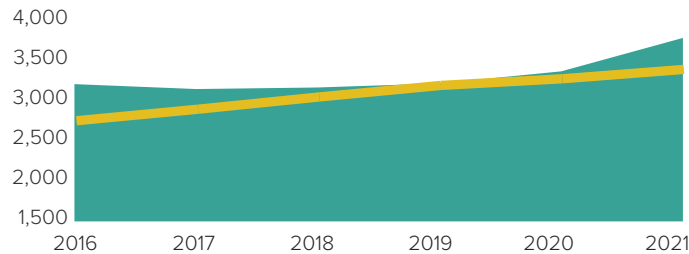
TIMELINE



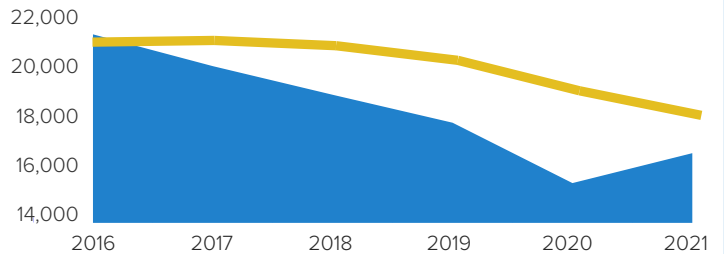
* Please refer to the [fact sheet](#) addressing *MPO Requirements* for information about MPO targets and planning processes.

EXISTING STATEWIDE CONDITIONS

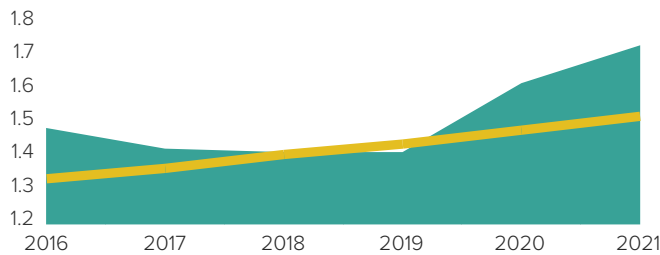
ANNUAL FATALITIES



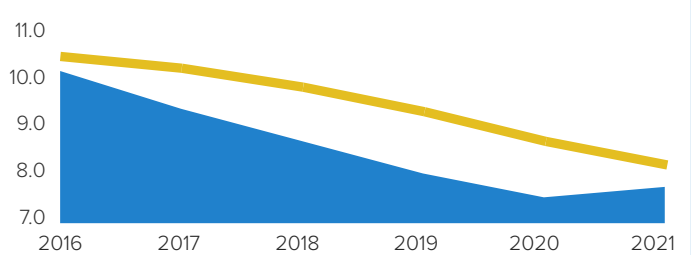
ANNUAL SERIOUS INJURIES



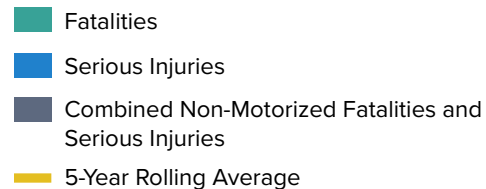
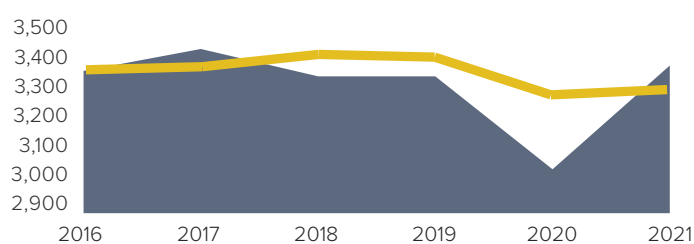
FATALITY RATE (PER HUNDRED MILLION VMT)



SERIOUS INJURY RATE (PER HUNDRED MILLION VMT)



NUMBER OF NON-MOTORIZED FATALITIES AND SERIOUS INJURIES



Source: FLHSMV, 2022.

STATEWIDE TARGETS

FDOT establishes statewide safety targets for the following calendar year as part of the [HSIP Annual Report](#), which must be submitted by August 31 each year.

Given FDOT's firm belief that every life counts, the target set for all safety performance measures is ZERO.

MPO TARGETS

MPOs must set targets by February 27 of each year (within 180 days after FDOT sets targets). MPOs have the option of supporting the statewide targets or establishing their own targets for the MPO planning area.

MPOs must include the most recent reported performance and targets with each TIP update. The TIP must describe how the investments contribute to achieving the performance targets. The LRTP must include a System Performance Report that discusses the performance of the transportation system and progress achieved in meeting the targets over time.

ASSESSMENT OF SIGNIFICANT PROGRESS

FHWA considers a state to have met or made significant progress when at least four of the five safety targets are met or the actual outcome is better than baseline performance. Florida is making progress towards achieving the targets established for serious injuries but not yet for fatalities or non-motorized users.

As requested by FHWA, FDOT annually develops an [HSIP Implementation Plan](#) to highlight strategies it will undertake in support of these targets. MPOs are encouraged to review this Plan each year to identify strategies appropriate for their planning area.

FHWA will not assess MPO target achievement. However, FHWA will review MPO adherence to performance management requirements as part of periodic transportation planning process reviews.

FOR MORE INFORMATION PLEASE CONTACT

Mike Neidhart, PhD, AICP, Metropolitan Planning Administrator

Florida Department of Transportation | Mike.Neidhart@dot.state.fl.us | (850) 414-4905



RESOLUTION NO. 24-02

SUBJECT: Federal Transportation Performance Measures and Targets for Safety

WHEREAS, the Orlando Urbanized Area Metropolitan Planning Organization (MPO), d.b.a. MetroPlan Orlando, is the duly designated and constituted body responsible for carrying out the urban transportation planning and programming process for the Metropolitan Planning Area consisting of Orange, Osceola, and Seminole Counties, including the regional Transportation Improvement Program; and

WHEREAS, the Infrastructure Investment and Jobs Act, continuing the Fixing Americas Surface Transportation Act's overall performance management approach, requires state Department of Transportation's to establish performance measures in a number of areas, including setting targets; and

WHEREAS, MetroPlan Orlando wishes to establish its targets as those of the Florida Department of Transportation (FDOT); and agrees to work with the State and to address areas of concern for performance-based planning within the metropolitan planning area; and

WHEREAS, MetroPlan Orlando will coordinate with the State to integrate the performance measures and targets into the regional transportation planning processes and documents;

NOW, THEREFORE, BE IT RESOLVED by the MetroPlan Orlando Board that it supports the Florida Department of Transportation's (FDOT) safety performance targets and agrees to plan and program projects that contribute toward the accomplishment of the Performance Measures and Targets.

Passed and duly adopted at a regular meeting of the MetroPlan Orlando Board on the 14th day of February, 2024.

Certificate

The undersigned duly qualified as Chair of the MetroPlan Orlando Board certifies that the foregoing is a true and correct copy of a Resolution adopted at a legally convened meeting of the MetroPlan Orlando Board.

Commissioner Cheryl Grieb, Chair

Attest:

Lisa Smith, Senior Board Services Coordinator
and Recording Secretary

TAB 3





Board Action Fact Sheet

Meeting Date: February 8, 2024

Agenda Item: VII.C. (Tab 3)

Roll Call Vote: No

Action Requested: FDOT requests approval of an amendment to the FY 2023/24 – FY 2027/28 Transportation Improvement Program (TIP).

Reason: Incorporating the Moving Florida Forward Infrastructure Initiative funding into the TIP.

Summary/Key Information: Items of particular significance for our Committees and the Board are as follows:

- FM #431456-1 and 431456-2: I-4 Moving Florida Forward – These two amendments advance PE, ROW, and DSB/CST funding to achieve consistency with the FDOT Five Year Work Program.

MetroPlan Budget Impact: None

Local Funding Impact: None

Committee Action:

CAC:	TBD
TSMO:	TBD
TAC:	TBD
MAC:	TBD

Staff Recommendation: Recommends approval.

Supporting Information: The following documents are provided at Tab3:

- FDOT letter dated January 30, 2024
- Proposed Board Resolution No. 24-01



Florida Department of Transportation

RON DESANTIS
GOVERNOR

605 Suwannee Street
Tallahassee, FL 32399-0450

JARED W. PERDUE, P.E.
SECRETARY

January 30, 2024

REVISED

MetroPlan Orlando
ATTN: Mr. Gary Huttman, Executive Director
250 South Orange Ave., Suite 200
Orlando, FL 32801

RE: Request to Revise Fiscal Year (FY) 2023/24-2027/28 Transportation Improvement Program (TIP)

Dear Mr. Huttman:

Florida Department of Transportation requests MetroPlan Orlando revise the FY 2023/24-2027/28 TIP to reflect project changes as described below.

As a result of the Moving Florida Forward initiative, projects #431456-1 and 431456-2 have been advanced in the FDOT Five Year Work Program after receiving funding. These changes require a TIP amendment to achieve planning consistency and receive authorization for use of funds.


Please use the information below to revise the TIP accordingly:

FM#	Project Description	Project Limits	Length	Phase	Fund Source	Amount	FY
431456-1	SR 400 (I-4)	West of CR 532 to East of CR 522 (Osceola Parkway)	7.885 miles	PE	DIH	\$ 90,369	2024
					DS	\$ 707	
					MF	\$ 13,250,000	
				Phase	Total	\$ 13,341,076	2024
				ROW	ACNP	\$ 24,608,849	
					DIH	\$ 10,000	
					MFF	\$ 71,310,514	
				Phase	Total	\$ 95,929,363	

					TOTAL	\$109,270,439	
431456-2	SR 400 (I-4)	Osceola County Line to East of SR 536	1.549 miles	DSB	DIH MFF TOTAL	\$ 250,000 <u>\$224,020,088</u> \$224,270,088	2024

As always, feel free to contact the Liaison Group at D5-MPOLiaisons@dot.state.fl.us if you would like to discuss further.

Sincerely,

DocuSigned by:

527E98EFF9A8497...

Amy Beckmann
MPO Liaison, FDOT

c: Melissa McKinney, FDOT
 Jon Scarfe, FDOT

RESOLUTION NO. 24-01**SUBJECT:****Amendment to the FY 2023/24 – FY 2027/28
Transportation Improvement Program**

WHEREAS, the Orlando Urbanized Area Metropolitan Planning Organization (MPO), d.b.a. MetroPlan Orlando, is the duly designated and constituted body responsible for carrying out the urban transportation planning and programming process for the Metropolitan Planning Area consisting of Orange, Osceola, and Seminole Counties, including the regional Transportation Improvement Program; and

WHEREAS, the Florida Department of Transportation (FDOT) is requesting to amend the FY 2023/24 – FY 2027/28 Transportation Improvement Program (TIP) in accordance with the MetroPlan Orlando Internal Operating Procedures; and

WHEREAS, the requesting amendments are described as follows:

- FM #431456-1: SR 400 (I-4) from West of CR 32 to East of CR 522 (Osceola Parkway) – Funding is in FY 2023/24 and consists of \$90,369 in DIH funds, \$707 in DS funds, and \$13,250,000 in MFF funds for PE, \$24,608,849 in ACNP funds, \$10,000 in DIH funds, and \$71,310,514 in MFF funds for ROW;
- FM #431456-2: SR 400 (I-4) from Osceola County Line to East of SR 536 – Funding consists of \$250,000 in DIH funds and \$224,020,088 in MFF funds for DSB in FY 2023/24; and

WHEREAS, the requested amendments described above are consistent with MetroPlan Orlando's project priorities and currently adopted Long Range Transportation Plan

NOW, THEREFORE, BE IT RESOLVED by the MetroPlan Orlando Board that the Florida Department of Transportation's amendment to the FY 2023/24 – FY 2027/28 TIP be approved as requested.

Passed and duly adopted at a regular meeting of the MetroPlan Orlando Board on the 14th day of February, 2024.

Certificate

The undersigned duly qualified as Chair of the MetroPlan Orlando Board certifies that the foregoing is a true and correct copy of a Resolution adopted at a legally convened meeting of the MetroPlan Orlando Board.

Commissioner Cheryl Grieb, Chair

Attest:

Lisa Smith, Senior Board Services Coordinator
and Recording Secretary

TAB 4





Board Action Fact Sheet

Meeting Date: February 14, 2024

Agenda Item: VII.D. (Tab 4)

Roll Call Vote: Yes

Action Requested: FDOT requests approval of an amendment to the FY 2023/24 – FY 2027/28 Transportation Improvement Program (TIP).

Reason: Incorporating the Moving Florida Forward Infrastructure Initiative funding into the TIP.

Summary/Key Information: Items of particular significance for our Committees and the Board are as follows:

- FM #431456-1 and 431456-2: I-4 Moving Florida Forward – These two amendments advance PE, ROW, and DSB/CST funding to achieve consistency with the FDOT Five Year Work Program.

MetroPlan Budget Impact: None

Local Funding Impact: None

Committee Action:

CAC:	TBD
TSMO:	TBD
TAC:	TBD
MAC:	TBD

Staff Recommendation: Recommends approval.

Supporting Information: The following documents are provided at Tab 4:

- FDOT letter dated January 30, 2024
- Proposed Board Resolution No. 24-01



Florida Department of Transportation

RON DESANTIS
GOVERNOR

605 Suwannee Street
Tallahassee, FL 32399-0450

JARED W. PERDUE, P.E.
SECRETARY

January 30, 2024

REVISED

MetroPlan Orlando
ATTN: Mr. Gary Huttman, Executive Director
250 South Orange Ave., Suite 200
Orlando, FL 32801

RE: Request to Revise Fiscal Year (FY) 2023/24-2027/28 Transportation Improvement Program (TIP)

Dear Mr. Huttman:

Florida Department of Transportation requests MetroPlan Orlando revise the FY 2023/24-2027/28 TIP to reflect project changes as described below.

As a result of the Moving Florida Forward initiative, projects #431456-1 and 431456-2 have been advanced in the FDOT Five Year Work Program after receiving funding. These changes require a TIP amendment to achieve planning consistency and receive authorization for use of funds.


Please use the information below to revise the TIP accordingly:

FM#	Project Description	Project Limits	Length	Phase	Fund Source	Amount	FY
431456-1	SR 400 (I-4)	West of CR 532 to East of CR 522 (Osceola Parkway)	7.885 miles	PE	DIH	\$ 90,369	2024
					DS	\$ 707	
					MF	\$ 13,250,000	
				Phase	Total	\$ 13,341,076	2024
				ROW	ACNP	\$ 24,608,849	
					DIH	\$ 10,000	
					MFF	\$ 71,310,514	
				Phase	Total	\$ 95,929,363	

					TOTAL	\$109,270,439	
431456-2	SR 400 (I-4)	Osceola County Line to East of SR 536	1.549 miles	DSB	DIH MFF TOTAL	\$ 250,000 <u>\$224,020,088</u> \$224,270,088	2024

As always, feel free to contact the Liaison Group at D5-MPOLiaisons@dot.state.fl.us if you would like to discuss further.

Sincerely,

DocuSigned by:

527E98EFF9A8497...

Amy Beckmann
MPO Liaison, FDOT

c: Melissa McKinney, FDOT
 Jon Scarfe, FDOT

RESOLUTION NO. 24-01**SUBJECT:****Amendment to the FY 2023/24 – FY 2027/28
Transportation Improvement Program**

WHEREAS, the Orlando Urbanized Area Metropolitan Planning Organization (MPO), d.b.a. MetroPlan Orlando, is the duly designated and constituted body responsible for carrying out the urban transportation planning and programming process for the Metropolitan Planning Area consisting of Orange, Osceola, and Seminole Counties, including the regional Transportation Improvement Program; and

WHEREAS, the Florida Department of Transportation (FDOT) is requesting to amend the FY 2023/24 – FY 2027/28 Transportation Improvement Program (TIP) in accordance with the MetroPlan Orlando Internal Operating Procedures; and

WHEREAS, the requesting amendments are described as follows:

- FM #431456-1: SR 400 (I-4) from West of CR 32 to East of CR 522 (Osceola Parkway) – Funding is in FY 2023/24 and consists of \$90,369 in DIH funds, \$707 in DS funds, and \$13,250,000 in MFF funds for PE, \$24,608,849 in ACNP funds, \$10,000 in DIH funds, and \$71,310,514 in MFF funds for ROW;
- FM #431456-2: SR 400 (I-4) from Osceola County Line to East of SR 536 – Funding consists of \$250,000 in DIH funds and \$224,020,088 in MFF funds for DSB in FY 2023/24; and

WHEREAS, the requested amendments described above are consistent with MetroPlan Orlando's project priorities and currently adopted Long Range Transportation Plan

NOW, THEREFORE, BE IT RESOLVED by the MetroPlan Orlando Board that the Florida Department of Transportation's amendment to the FY 2023/24 – FY 2027/28 TIP be approved as requested.

Passed and duly adopted at a regular meeting of the MetroPlan Orlando Board on the 14th day of February, 2024.

Certificate

The undersigned duly qualified as Chair of the MetroPlan Orlando Board certifies that the foregoing is a true and correct copy of a Resolution adopted at a legally convened meeting of the MetroPlan Orlando Board.

Commissioner Cheryl Grieb, Chair

Attest:

Lisa Smith, Senior Board Services Coordinator
and Recording Secretary

TAB 5





Board Action Fact Sheet

Meeting Date: February 14, 2024

Agenda Item: VII.E (Tab 5)

Roll Call Vote: No

Action Requested: Approval of 2020 Adjusted Urban Area Boundaries.

Reason: Required by Federal law. Urban boundary designations are critical to federal transportation funding and the determination of Federal-Aid Eligibility for roadways, bridge, and transit funding programs.

Summary/Key Information: Following each decennial U.S. Census, federal rules allow FDOT in cooperation with MPO partners the option to adjust the United States Census Urban Area boundaries. The Adjusted Urban Area Boundary (AUAB), also known as the smoothed Urban Area Boundary, is a cooperative process where the MPO and local agencies collectively review and adjust the Census Urban Areas outward to reflect recent and approved developments and transportation plans. The AUAB only has implications to the federal eligibility for FEMA and certain Title 23 funding categories (such as MetroPlan Orlando's Surface Transportation Block Grant – SU, TALU, CARU funding codes). The boundary adjustments do not affect the allocation of federal transportation funds and it does not supersede local government comprehensive plan policies or service provisions.

To support the Adjusted Urban Area Boundary review and coordination process, MetroPlan Orlando and the FDOT District Five prepared online tools to facilitate the local agency review and feedback process. Throughout the agency review process, MetroPlan Orlando staff engaged with affected jurisdiction's transportation and growth management departments in a series of virtual meetings throughout the month of November to answer local agency questions and address recommended adjustments.

MetroPlan Budget Impact: None

Local Funding Impact: None

Committee Action:

CAC:	TBD (01.24.24)
TSMO:	TBD (01.26.24)
TAC:	TBD (01.26.24)
MAC:	TBD (02.08.24)

Staff Recommendation: Recommends approval.

Supporting Information:

- 1) Memo: 2020 Decennial Census Urban Area Boundary Adjustment/ Smoothing Process; dated October 26, 2023.
- 2) Memo: Summary of Agency Feedback: 2020 Census Urban Area Boundary Adjustment; dated January 5, 2024.
- 3) Hyperlink to Web-based Map displaying US Census Bureau defined Urban Areas and MPO/local government recommended adjustments:
<https://experience.arcgis.com/experience/68205ba679754de9a6e6a6ff82d2e689>



MEMORANDUM

Date:
October 26, 2023

Subject:
2020 Decennial Census Urban Area Boundary Adjustment / Smoothing Process

Summary of Task

Following each decennial U.S. Census, federal rules allow the Florida Department of Transportation (FDOT) in cooperation with Metropolitan Planning Organization (MPO) partners the option to adjust the United States Census Urban Area boundaries (CUAB). The Adjusted Urban Area Boundary (AUAB), also known as the smoothed Urbanized Area Boundary, is a cooperative process where the MPO and local agencies collectively review and adjust the Census Urban Areas outward to reflect recent and approved developments and transportation plans. The AUAB only has implications to the federal eligibility for certain Title 23 funding categories (such as MetroPlan Orlando's Surface Transportation Block Grant – SU, TALU, CARU funding codes). The boundary adjustments do not affect the allocation of federal transportation funds and it does not supersede local government comprehensive plan policies or service provisions.

The AUAB process is kept simple with smoothing used as the main criteria. Smoothing results in a more easily understood and apparent urban area shape. The goal is to clearly define which transportation infrastructure is considered urban or rural and to prevent a road from switching back and forth between rural and urban federal funding categories. To avoid confusion and maintain continuity in the transportation planning process, the 2010 Adjusted Urbanized Area Boundary was used as the basis for the 2020 proposed AUAB except in areas where prior census urban areas extended into a larger census block that is mostly rural in character.

Smoothed or Adjusted Urbanized Area Boundary Methodology

The Smoothed / Adjusted Urbanized Area Boundary must include in its entirety the urbanized area determined by the 2020 Census and as [published in the Federal Register](#). The Census Bureau changed the [criteria for determining urban versus rural designations](#) after the 2020 Census. The 2020 approach uses housing density as the metric instead of population density, which was the approach in 2010. As a result, some of the 2010 defined Urbanized Areas no longer meet the 2020 Census threshold for an urban designation. To address this issue, considering FDOT's proposed boundary, the following methodology was employed by MPO staff in refining the proposed Adjusted Urbanized Area Boundary:

- All of the Census Defined 2020 Urbanized Areas were included (a bare minimum requirement).
- Areas within the approved 2010 AUAB were included to the greatest extent possible.
- Areas currently developing or having approved development with an urban footprint were included.
- Other local factors were considered including:
 - Local Government Comprehensive Plans
 - Municipal & Political Boundaries
 - Joint Planning Area agreements & boundaries
 - Defined Urban growth / service boundaries
 - Rural preserves and regulated rural lands

To support the Adjusted Urbanized Area Boundary review and coordination process, MetroPlan Orlando and the Florida Department of Transportation have prepared online tools to facilitate the local agency review and feedback process.

- **MetroPlan Orlando Local Agency Review and Comment Map** – [MetroPlan Orlando AUAB Comment Map](#). MPO Staff requests partner agencies to submit feedback using the MPO Comment Map's 'edit' feature. This tool allows users to add comments directly on the web map, at any locations in question. If you experience issues with the MPO Comment Map or have questions about the process in general, please contact Alex Trauger via email: Alex.Trauger@MetroPlanOrlando.gov.
- **FDOT District 5 Urbanized Area Dashboard** – [District Five Urban Boundary Dashboard](#). This map viewer provides additional background and shows the 2020 CUAB and FDOT's proposed adjustments.

Considerations for Adjusting

The terms "urban" and "rural" mean different things to different people, and in many cases, their definitions differ depending upon the context in which they are used. As noted in the FDOT Dashboard, FDOT is aware of the sensitivity of rural communities wanting to retain their "rural" status and characteristics, and how the FHWA Urban Boundary could have an effect. As we are required to include newly-designated areas defined as "Urban" by the Census into the existing FHWA boundary, we will be cautious in how we draw the boundary to meet FHWA requirements as well as the needs of the communities. Guidance for determining the boundaries of urbanized and nonurbanized urban areas is provided in the [FHWA's 2013 Functional Classification Guidelines](#). The federal guidelines identify a variety of factors to consider in adjusting the urban area boundary, including:

- The adjusted urban area boundary will encompass the entire urban area, as designated by the Census Bureau.
- The adjusted urban area boundary will be one, single contiguous area, without any holes or discontinuities.
- The adjusted urban area boundary often is designed to encompass areas outside of municipal boundaries that have urban characteristics with residential, commercial, industrial, or national defense land uses that are consistent with or related to the development patterns with the boundary.
- The adjusted urban area boundary is adjusted in many instances to encompass all large traffic generators that are within a reasonable distance from the urban area (e.g., fringe area public parks, large places of assembly, large industrial plants, etc.).
- The adjusted urban area boundary should consider transit service routes (e.g., bus route, passenger rail line) in the placement of a boundary location. However, their inclusion should not unduly distort the shape or composition of the original census-defined urban area boundary.
- The adjusted urban area boundary should be defined so that its physical location is easy to discern in the field from data shown on the map. Whenever possible, if the boundary is going to deviate from political jurisdictional boundaries, it should follow physical features (e.g., rivers, streams, irrigation canals, transmission lines, railroads, streets or highways). In instances where physical features are lacking, the boundary should cross at roadway intersections which are readily identifiable in the field.
- After the adjusted urban area boundary has been defined using all the factors previously listed, remaining boundary irregularities should be minimized to avoid the confusion that irregular boundaries can create.

Calendar of Events:

Listed below are the important dates by which the actions noted will be completed.

Dates	Actions
Mid-September to Mid-October 2023	Initial Coordination with FDOT and MPO Review of Proposed Boundary. MPO preparation of online review application.
Late-October through November 2023	MPO coordination with local government partners to initiate review and feedback process. Ongoing coordination with FDOT.
By November 27, 2023	Local government comments/suggested edits due to MPO. Comments to be submitted via the MPO's AUAB Comment Map.
Early December 2023	Final local agency / FDOT coordination; as needed.
Late January – Early February 2024	Request Approval from MPO Advisory Committees and Board.

Regulatory Resources

Title 23 USC 101 Definitions and Declaration of Policy

(a) Definitions. – In this title, the following definitions apply.

(35) Urban area. – The term "urban area" means an urbanized area or, in the case of an urbanized area encompassing more than one State, that part of the urbanized area in each such State, or urban place as designated by the Bureau of the Census having a population of 5,000 or more and not within any urbanized area, within boundaries to be fixed by responsible State and local officials in cooperation with each other, subject to approval by the Secretary. Such boundaries shall encompass, at a minimum, the entire urban place designated by the Bureau of the Census, except in the case of cities in the State of Maine and in the State of New Hampshire.

(36) Urbanized area. – The term "urbanized area" means an area with a population of 50,000 or more designated by the Bureau of the Census, within boundaries to be fixed by responsible State and local officials in cooperation with each other, subject to approval by the Secretary. Such boundaries shall encompass, at a minimum, the entire urbanized area within a State as designated by the Bureau of the Census.



MEMORANDUM

Date:
January 16, 2024

Subject:
Summary of Agency Feedback: 2020 Census Urban Area Boundary Adjustment

Background

Following each decennial U.S. Census, federal rules allow the Florida Department of Transportation (FDOT) in cooperation with Metropolitan Planning Organization (MPO) partners the option to adjust the United States Census Urban Area boundaries (UAB). The general purpose behind the Adjusted UAB is to include known or pending urban developments to define if a transportation project is eligible for urban or rural federal funding. This is a cooperative process where MPOs and local government agencies collectively review and adjust the Census Urban Areas outward to reflect recent and approved developments and comprehensive plans.

On October 27, 2023, MetroPlan Orlando initiated the Urban Area Boundary adjustment (or smoothing) process with an introductory presentation to the Technical Advisory Committee (TAC). Immediately following the meeting, a formal email notification was distributed to TAC members including a memorandum, subject: “2020 Decennial Census Urban Area Boundary Adjustment / Smoothing Process”, which outlined the method and approach for adjusting the U.S. Census defined Urban Area Boundary. In parallel, MetroPlan Orlando coordinated with the Lake-Sumter MPO and solicited feedback from Lake County and the Cities of Clermont, Groveland, Mascotte, and Minneola.

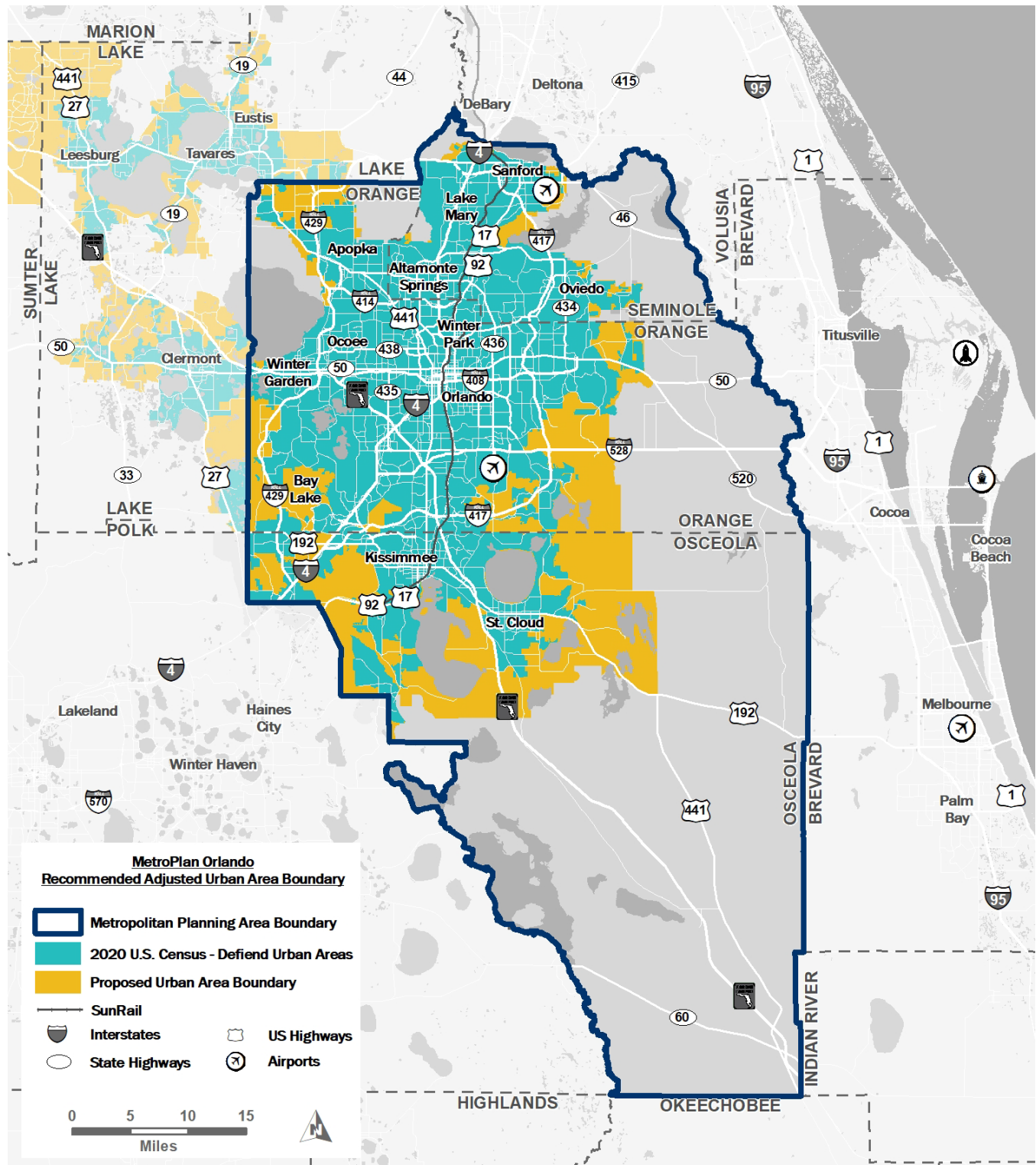
To support the Adjusted Urban Area Boundary review and coordination process, MetroPlan Orlando and the FDOT District Five prepared online tools to facilitate the local agency review and feedback process. Throughout the agency review process, MetroPlan Orlando staff engaged with affected jurisdiction’s transportation and growth management staff in a series of virtual (screen sharing) meetings throughout the month of November to answer local agency questions and address recommended adjustments.

Summary of Agency Feedback

The local agency review period closed on December 1, 2023, with a total of 44 comments received. All but seven (7) requests could be accommodated. The seven (7) requests that could not be addressed focused around changing the urban area designations from the Orlando urban area to the Kissimmee urban area and vice versa. Due to federal requirements, these requests could not be fully accommodated at this time because urban areas delineated by the U.S. Census Bureau must remain intact. While this is the case, all areas in question remained “urban” and are viewed as one contiguous urban area for the purposes of federal funding eligibility. All edits have been compiled with MetroPlan Orlando responses summarized on pages 3 through 46 of this memorandum.

The Adjustment / Smoothing process added approximately 540 square miles (58%) more land area to the 2020 Census defined Urban Areas for the Orlando, Kissimmee, Poinciana, and Four Corners Urban Areas. The recommended Adjusted Urban Area Boundary (AUAB) can be seen in *Figure 1*. These map layers (2020 U.S. Census Bureau defined and MPO recommended adjustments) are currently accessible online at: <https://experience.arcgis.com/experience/68205ba679754de9a6e6a6ff82d2e689>

Figure 1 | MetroPlan Orlando Recommended Adjusted Urban Area Boundary (AUAB)

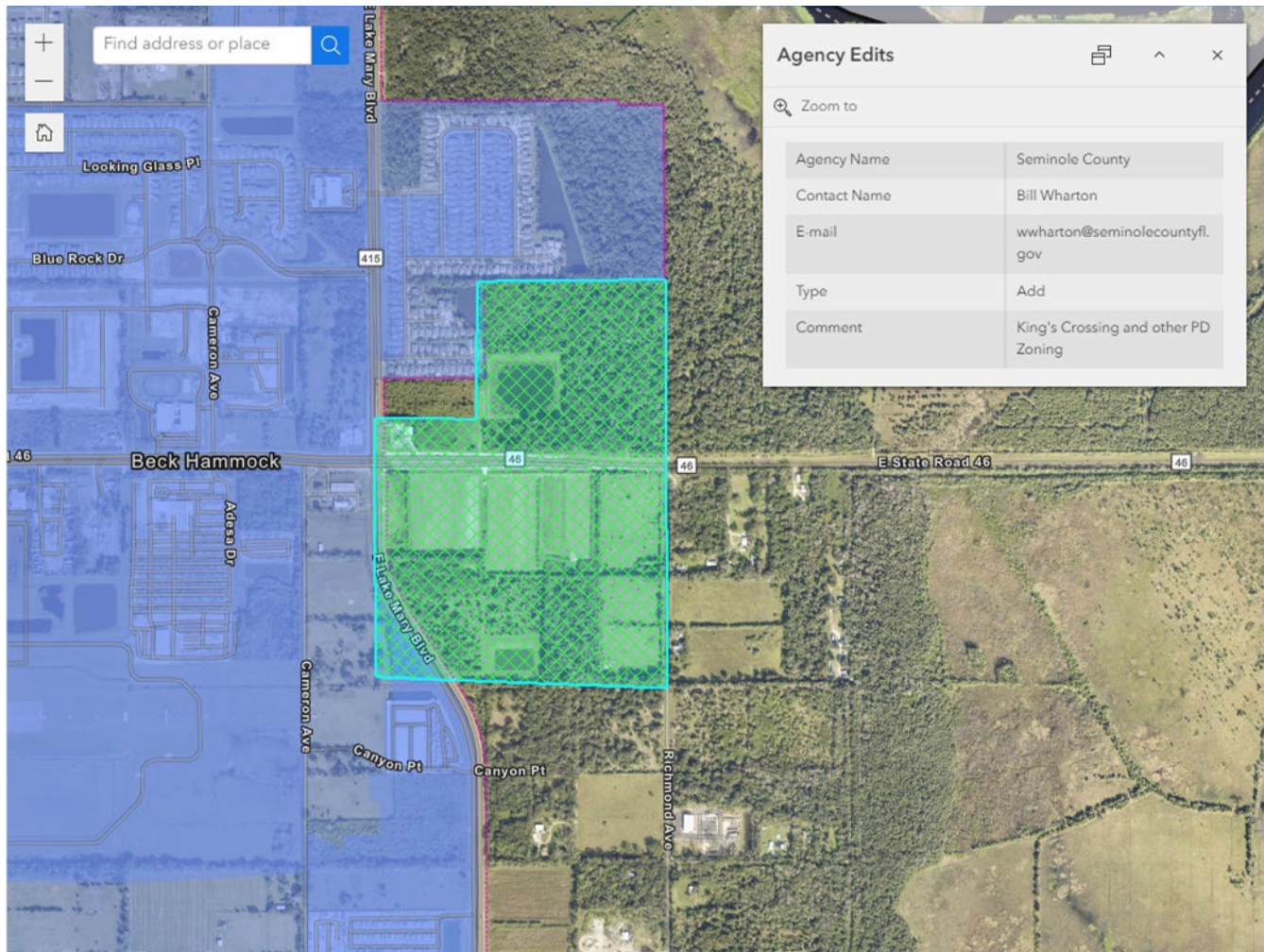


Source: MetroPlan Orlando and U.S. Census Bureau, 2023

Note: The Adjusted Urban Area Boundary (AUAB) must include in its entirety the urban areas delineated by the U.S. Census Bureau, [as published in the Federal Register](#).

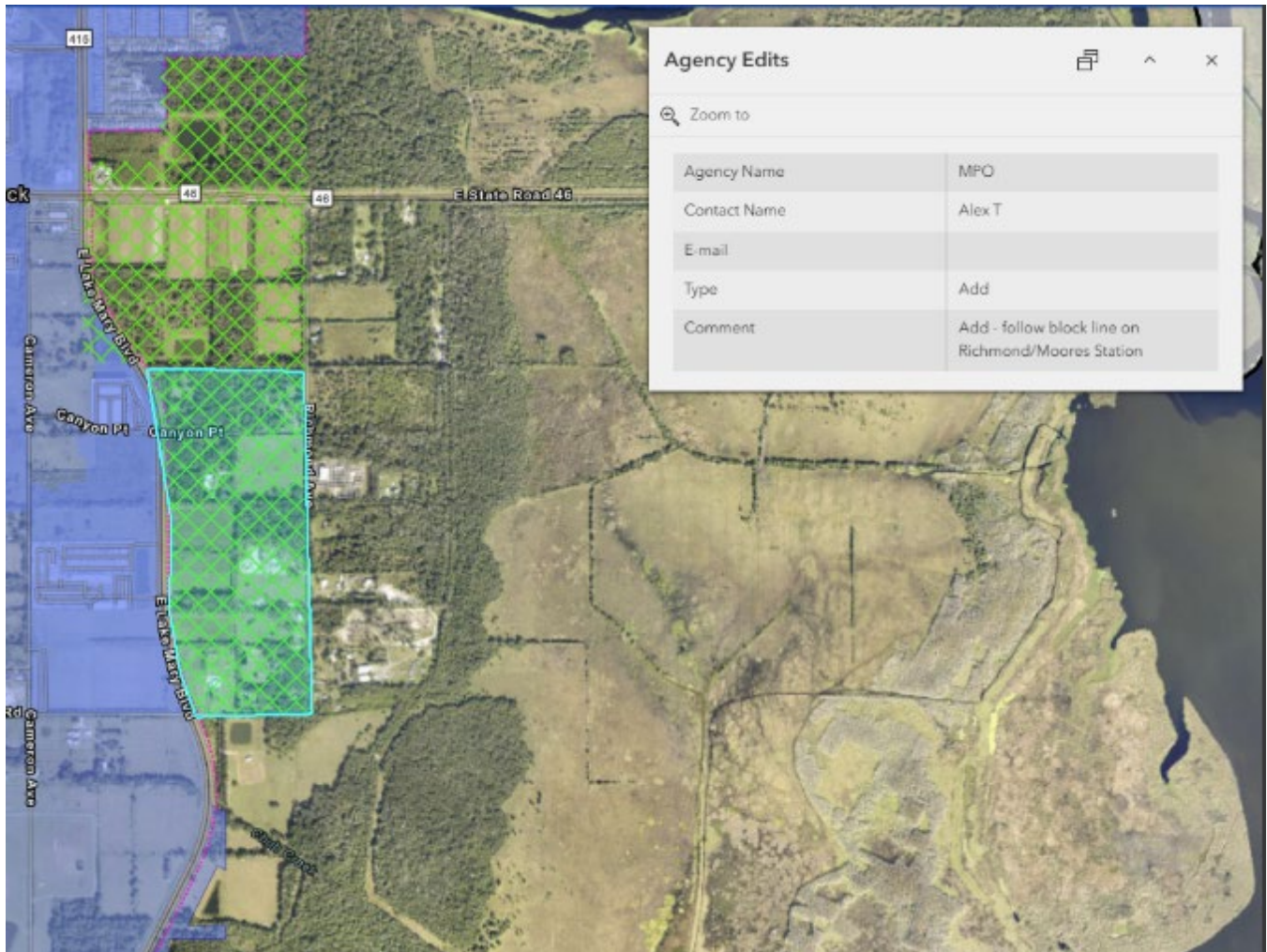
Local Agency Comment #1 –

Agency Name:	Seminole County
Agency Comment:	Add for consistency with Kings Crossing and other PD Zoning
MPO Response:	UAB will be adjusted consistent with Seminole County development plans.



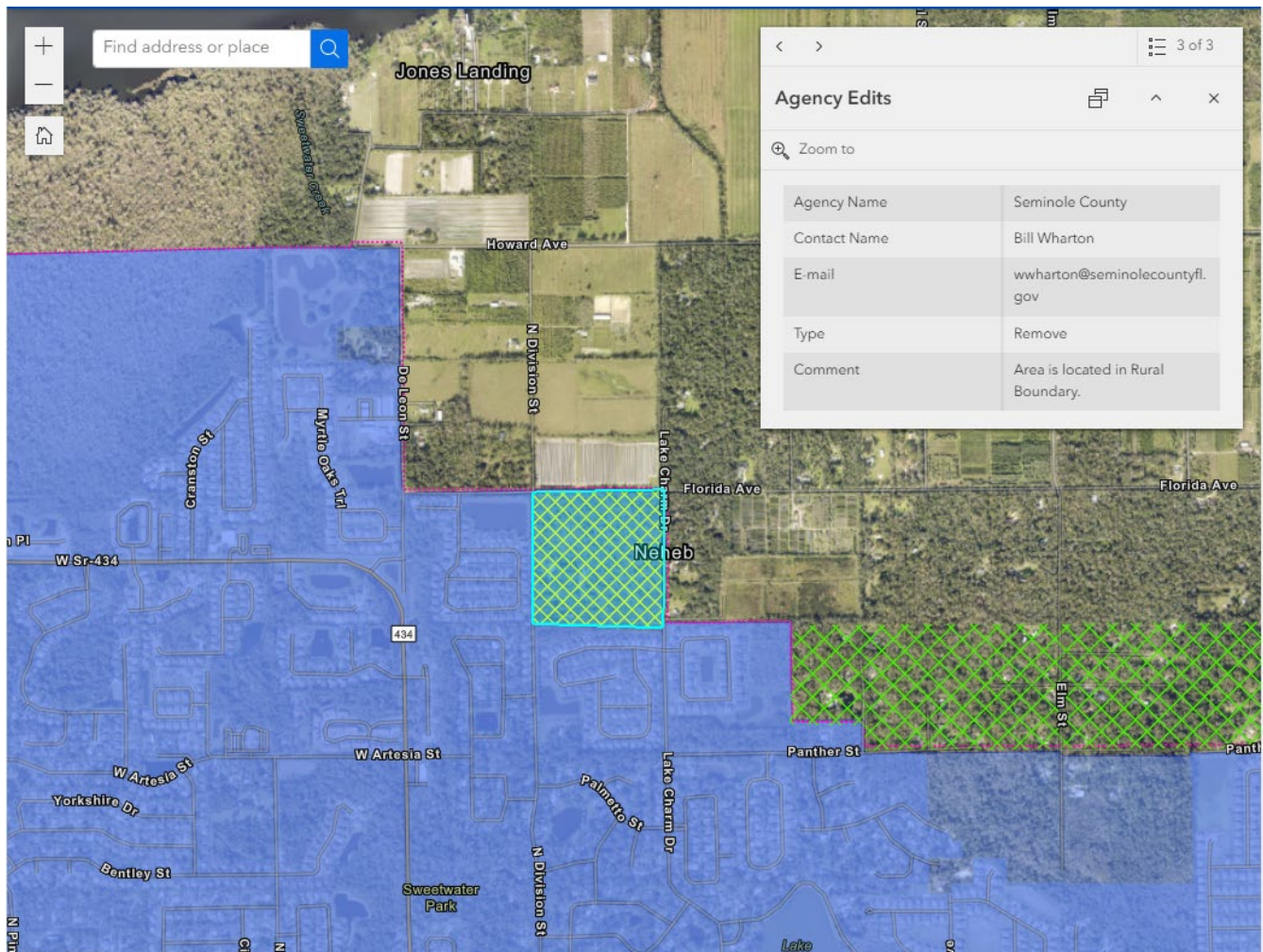
Local Agency Comment #2 –

Agency Name:	Seminole County / MetroPlan Orlando
Agency Comment:	Add – Related to Seminole County Comment #1. Follow block line on Richmond Ave/Moores Station Rd
MPO Response:	In meeting with Seminole County staff, AUAB adjusted consistent with County Comprehensive Plan and SFB Airport Master Plan. UAB adjusted using Census Block line.



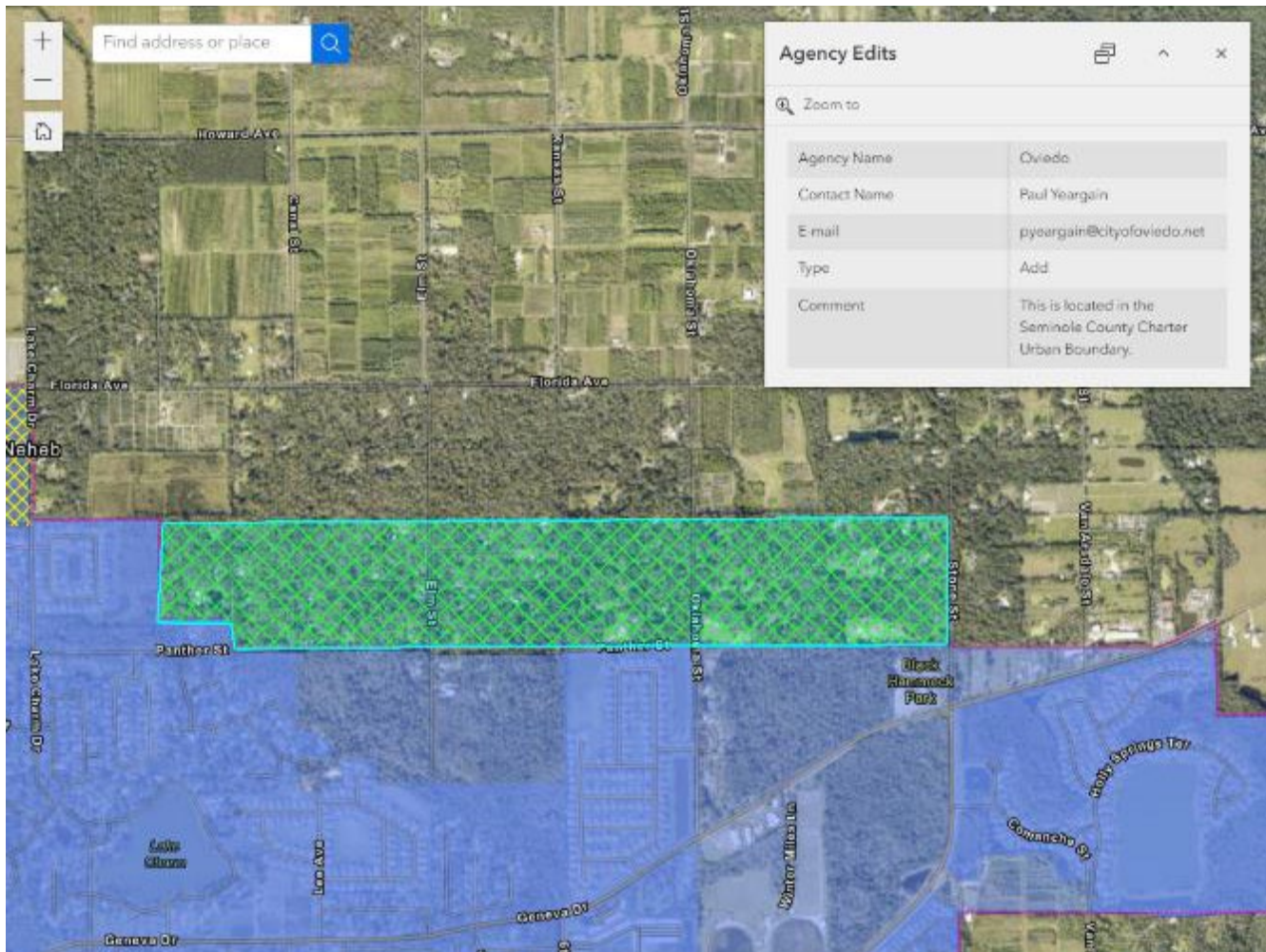
Local Agency Comment #3 –

Agency Name:	Seminole County
Agency Comment:	Remove – Area located in County Rural Boundary
MPO Response:	Area was previously identified Urban in 2010 Census but no longer defined Urban in 2020 Census update. To be removed for consistency with Seminole County Comprehensive Plan.



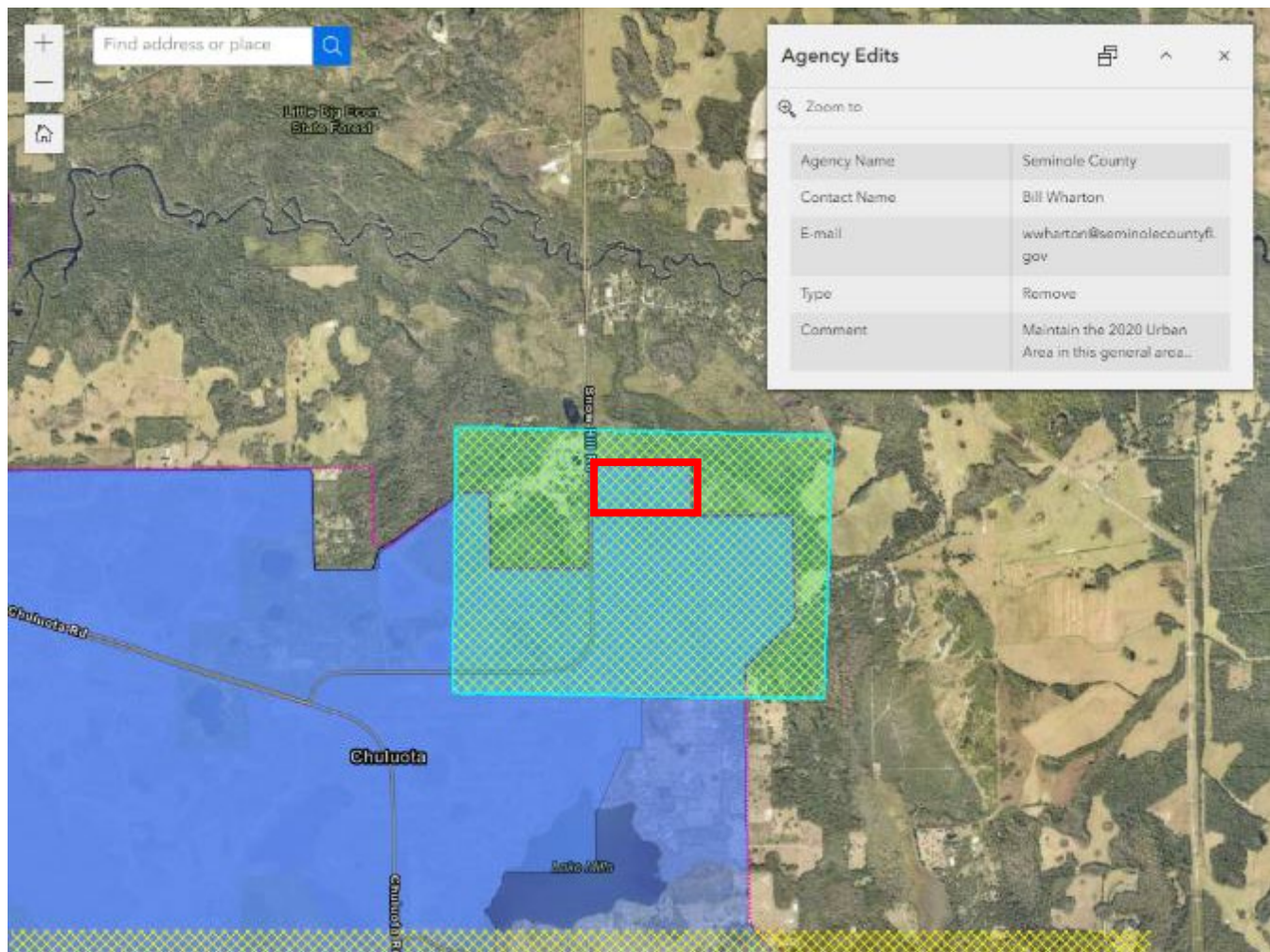
Local Agency Comment #4 –

Agency Name:	City of Oviedo
Agency Comment:	Add – Area located in Seminole Urban Boundary
MPO Response:	Added consistent with Seminole County and City of Oviedo recommendations and comprehensive plans.



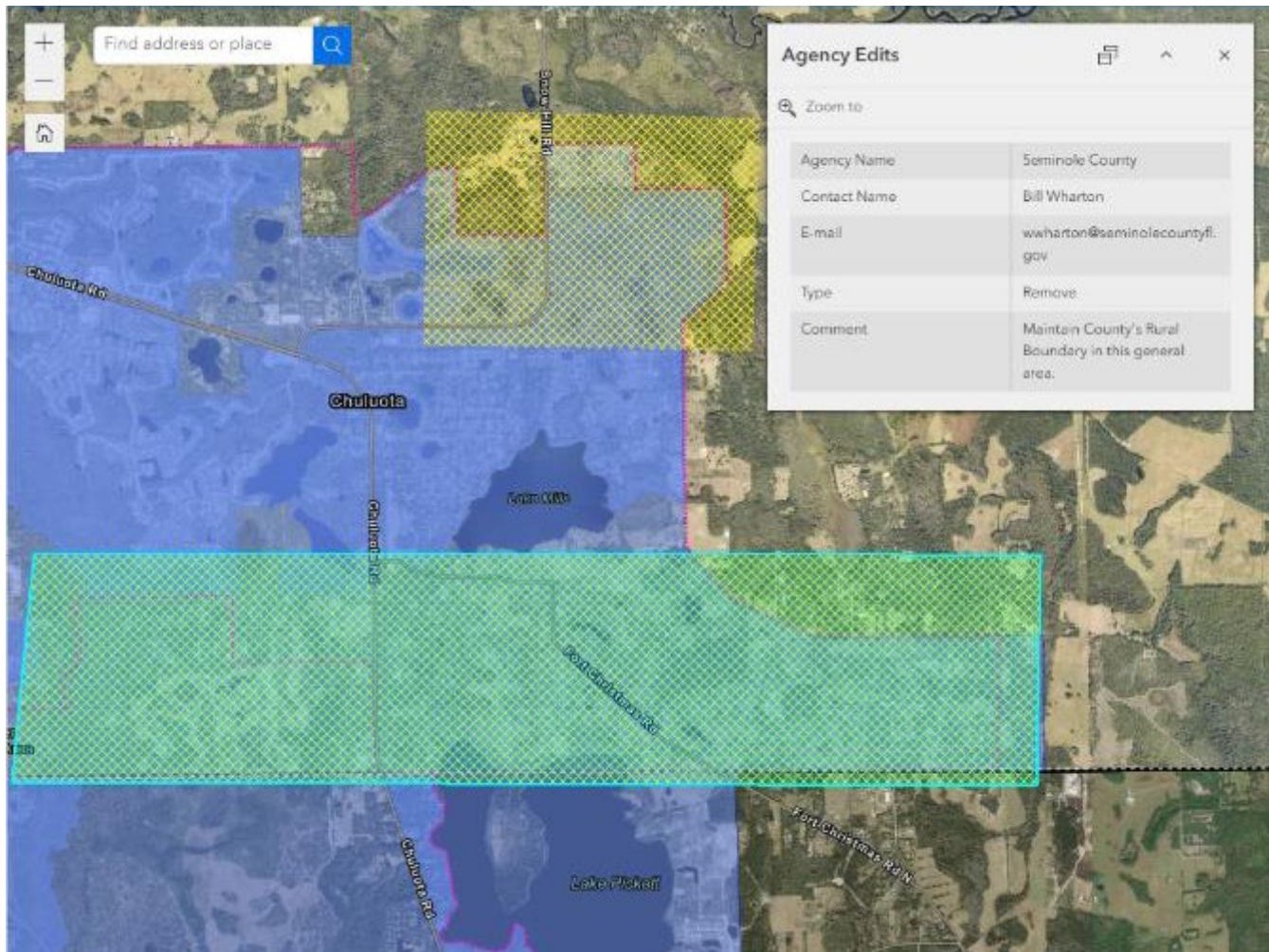
Local Agency Comment #5 –

Agency Name:	Seminole County
Agency Comment:	Remove – Maintain County Rural Boundary in this general area.
MPO Response:	Recommend removing the Vista Rural Settlement (red box below) from Adjusted UAB for consistency with Comprehensive Plan, keep other areas for planning consistency. This alternative complies with bare minimum requirements while considering County feedback.



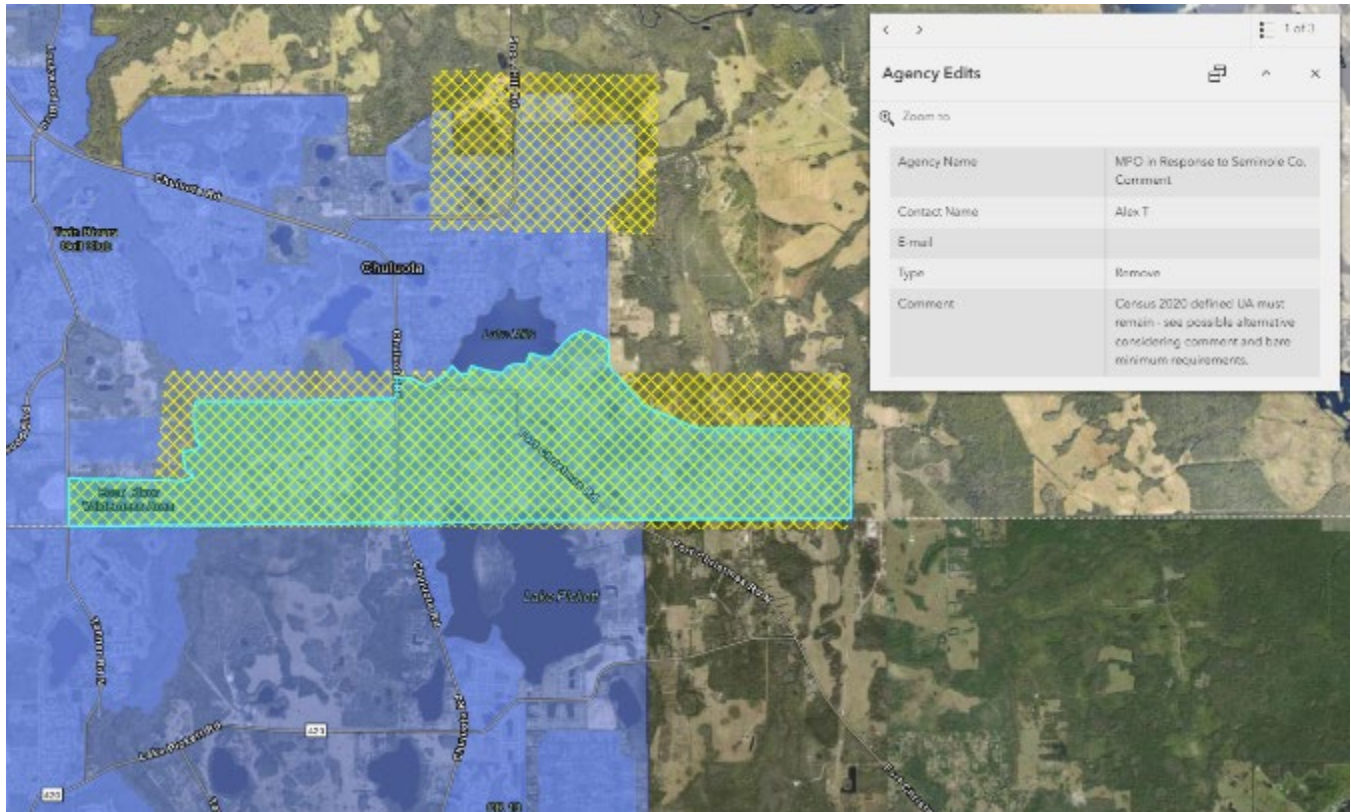
Local Agency Comment #6 –

Agency Name:	Seminole County
Agency Comment:	Remove – Maintain County Rural Boundary in this general area.
MPO Response:	Urban Boundary to be adjusted consistent with County feedback; see Comment #7.



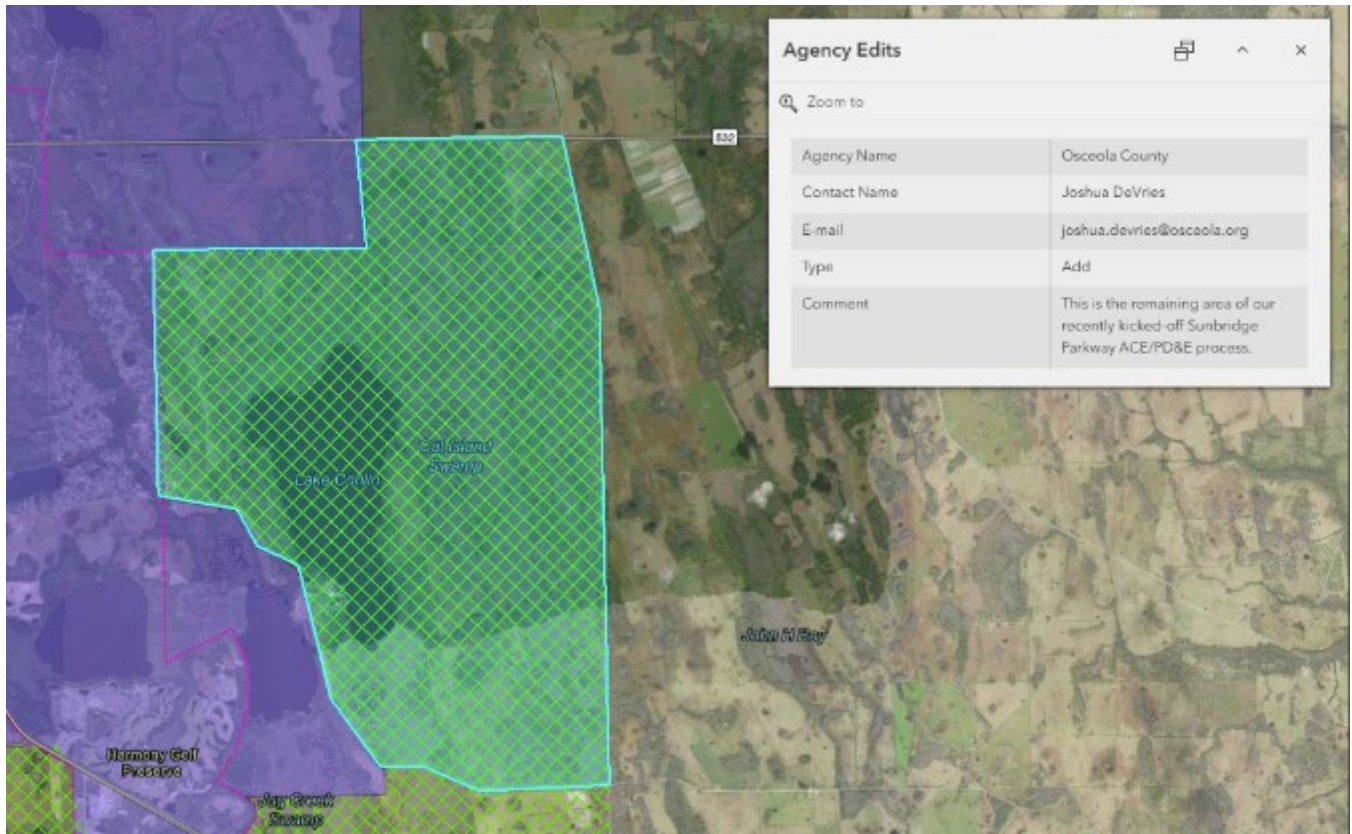
Local Agency Comment #7 –

Agency Name:	Seminole County / MetroPlan Orlando
Agency Comment:	Remove – Related to Seminole County Comment #6. Census 2020 defined UAB must remain. Alternative considers County comment and Census bare minimum requirements.
MPO Response:	In meeting with Seminole County staff, AUAB adjusted consistent with the County's Comprehensive Plan and Rural Charter.



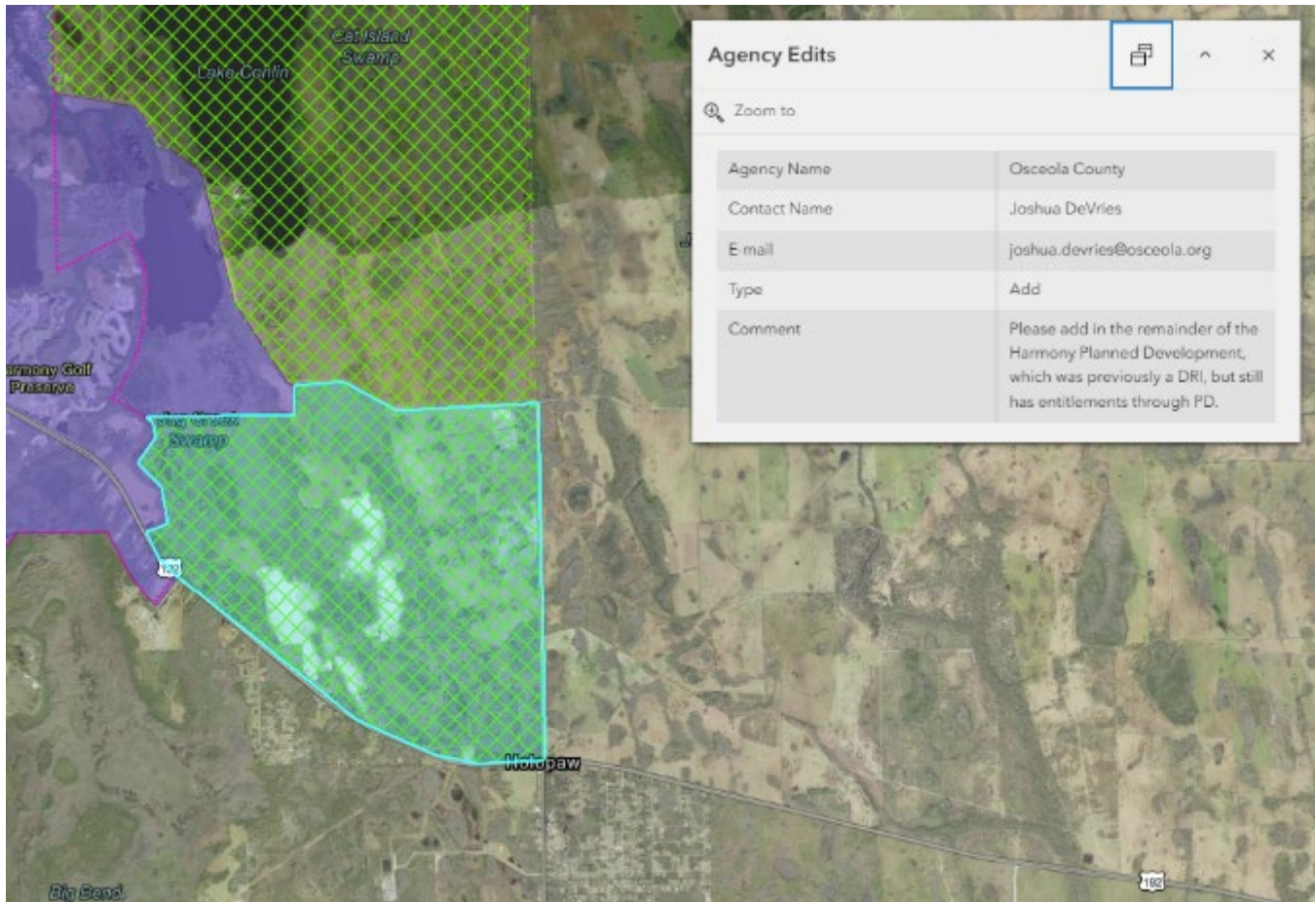
Local Agency Comment #8 –

Agency Name:	Osceola County
Agency Comment:	Add – This is the remaining area of our recently kicked-off Sunbridge Parkway ACE/ PD&E process.
MPO Response:	AUAB to be adjusted consistent with Osceola County Comprehensive Plan including the Sunbridge Parkway PD&E study area.



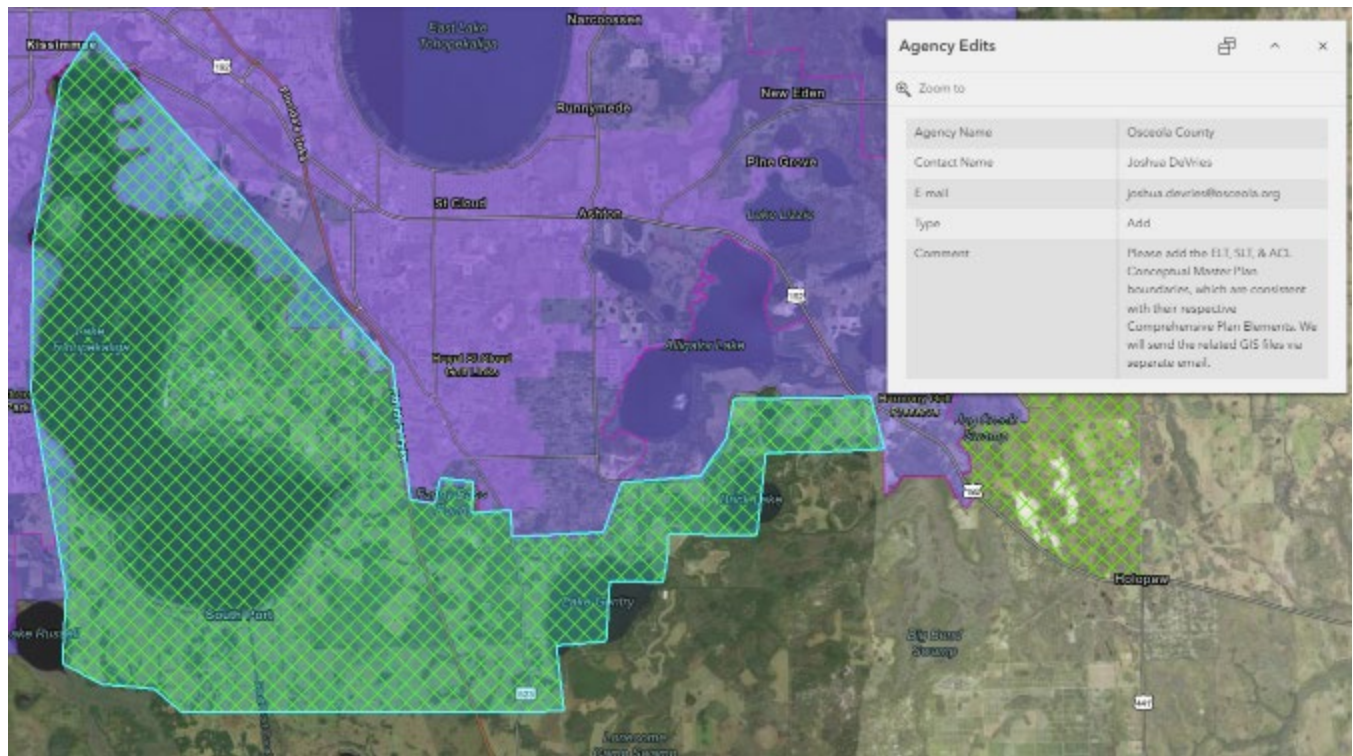
Local Agency Comment #9 –

Agency Name:	Osceola County
Agency Comment:	Add – Please add in the remainder of the Harmony Planned Development, which was previously a DRI, but still has entitlements through PD.
MPO Response:	AUAB to be adjusted consistent with Osceola County Comprehensive Plan including the Harmony Planned Development. Approved PD21-00008



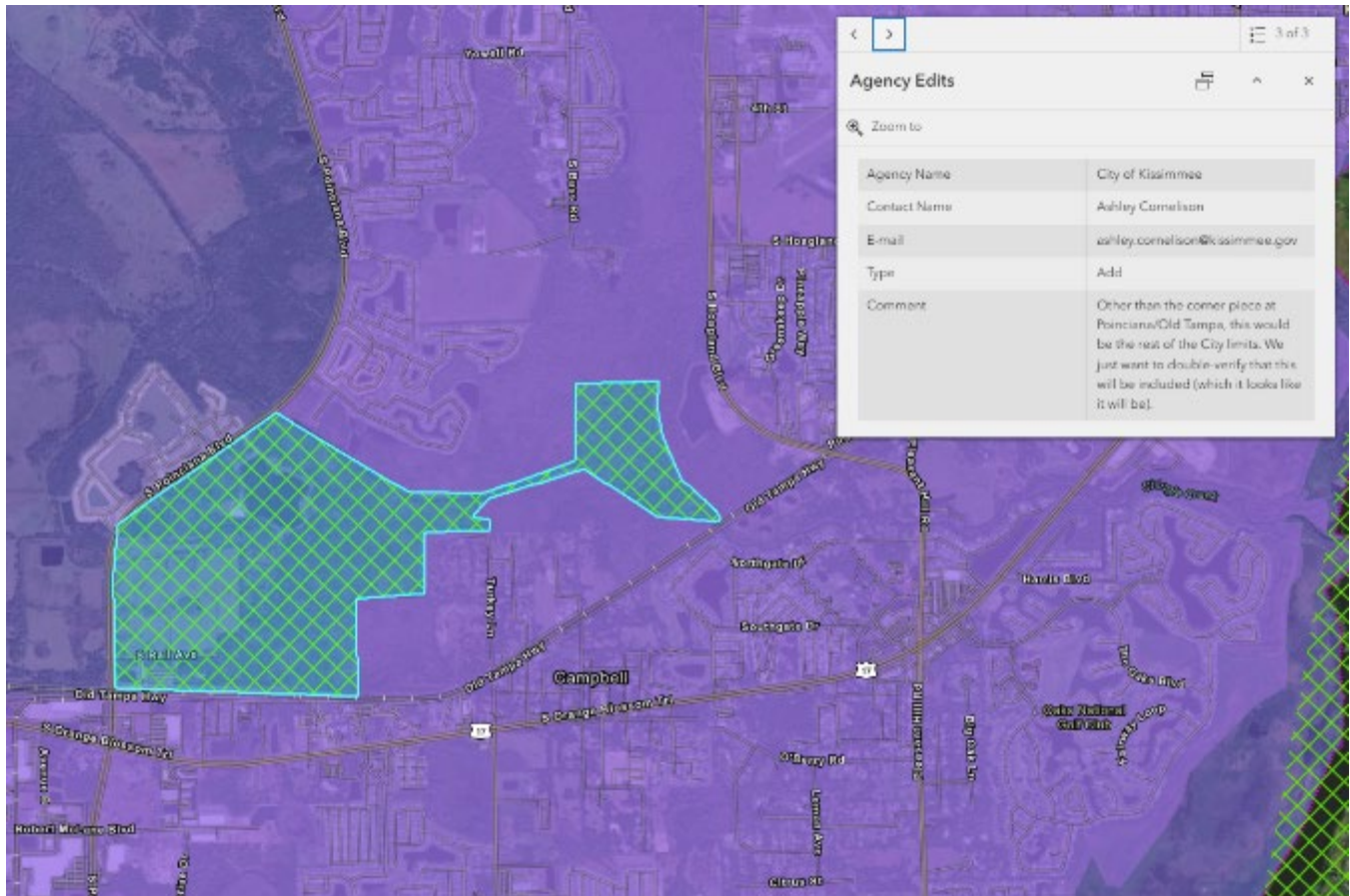
Local Agency Comment #10 –

Agency Name:	Osceola County
Agency Comment:	Add – Please add the ELT, SLT, & ACL Conceptual Master Plan boundaries, which are consistent with their respective Comprehensive Plan Elements. We will send the related GIS files via separate email.
MPO Response:	Consistent with County Comprehensive Plan and Urban development boundary.



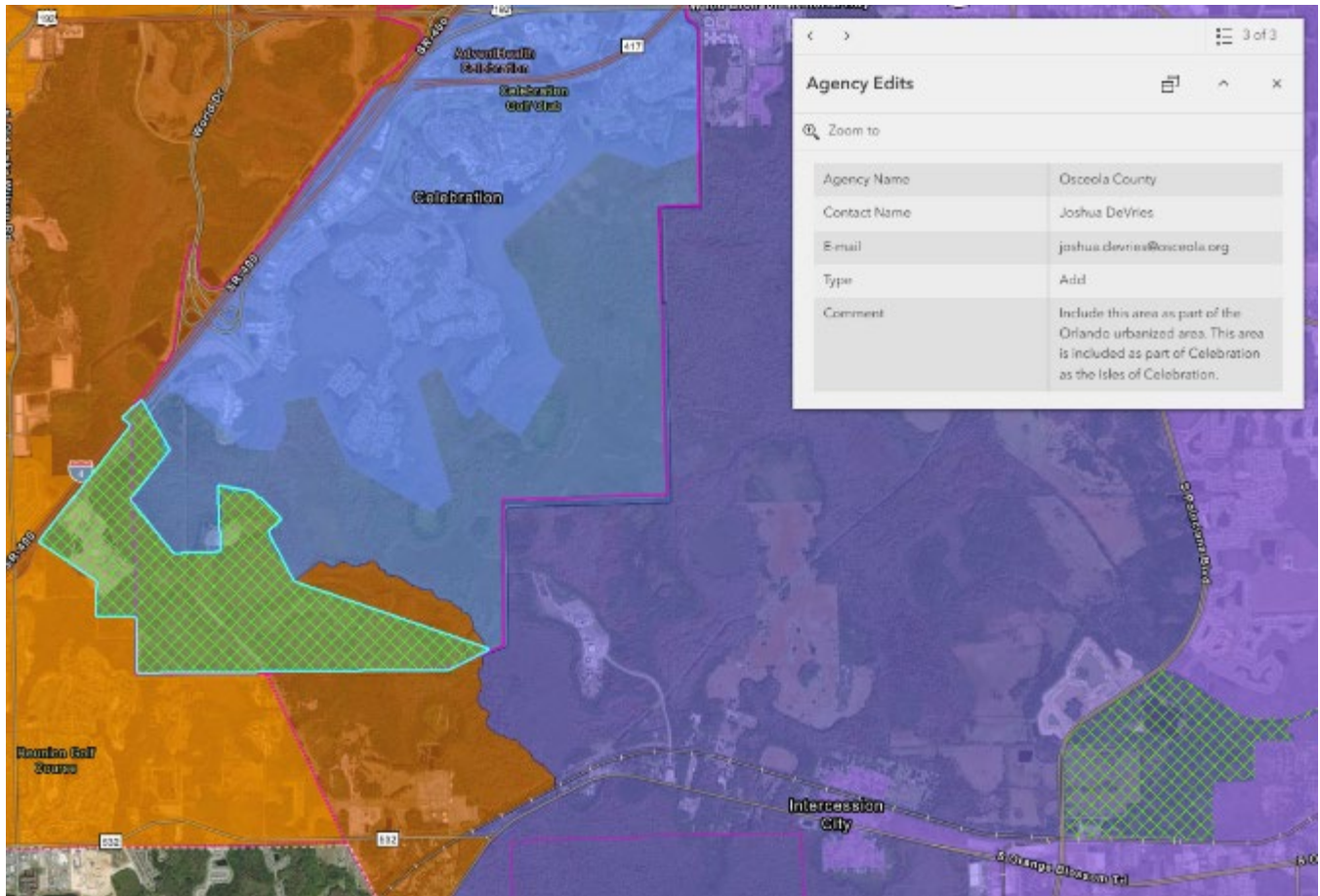
Local Agency Comment #11 –

Agency Name:	City of Kissimmee
Agency Comment:	Add – Other than the corner piece at Poinciana/Old Tampa, this would be the rest of the city limits. We just want to double-verify that this will be included.
MPO Response:	Area is included in adjusted urban boundary exercise to remove enclaves.



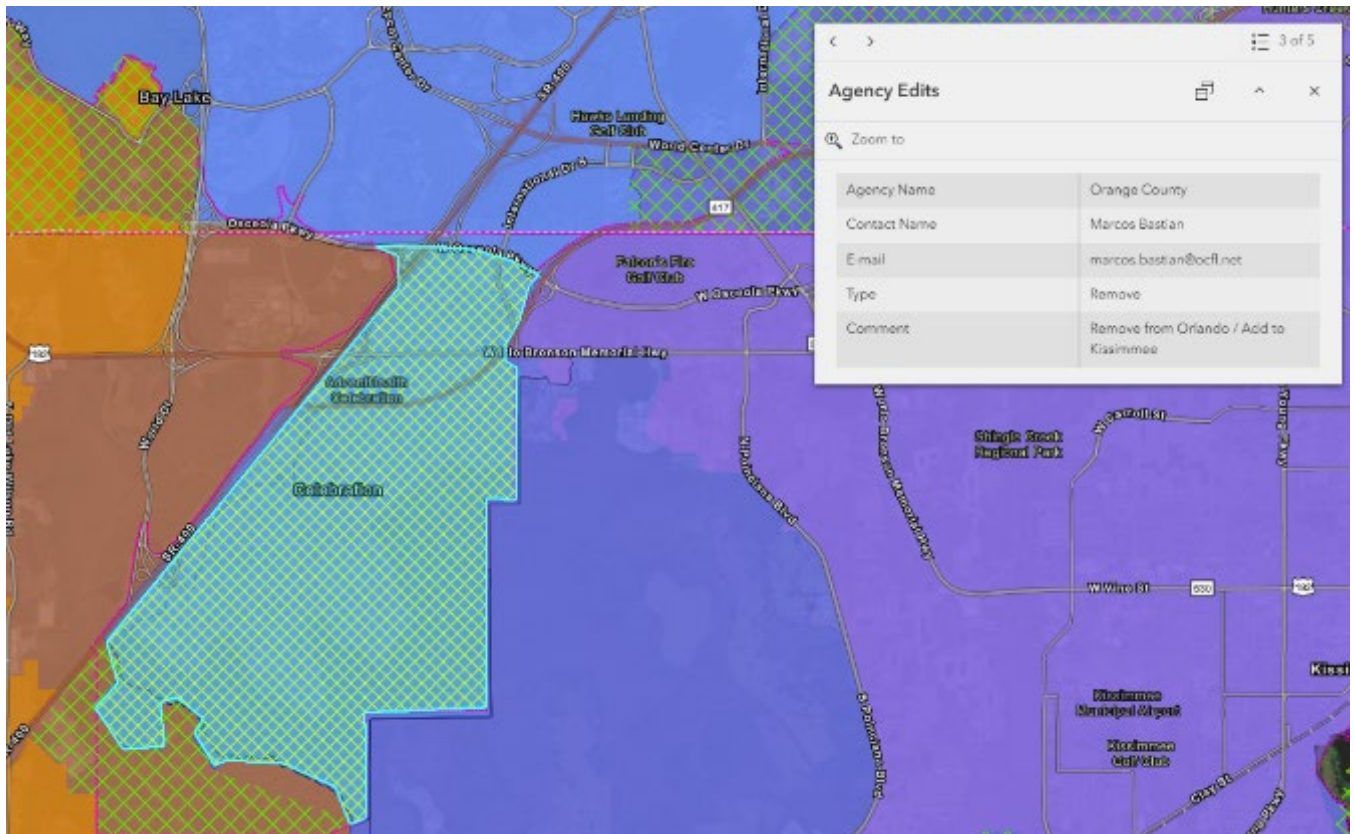
Local Agency Comment #12 –

Agency Name:	Osceola County
Agency Comment:	Add – Include this area as part of the Orlando urbanized area. This area is included as part of Celebration as the Isles of Celebration.
MPO Response:	Re-designating an Urban Area that has already been defined by the U.S. Census Bureau is not allowable within the Urban Area Boundary adjustment/smoothing process.



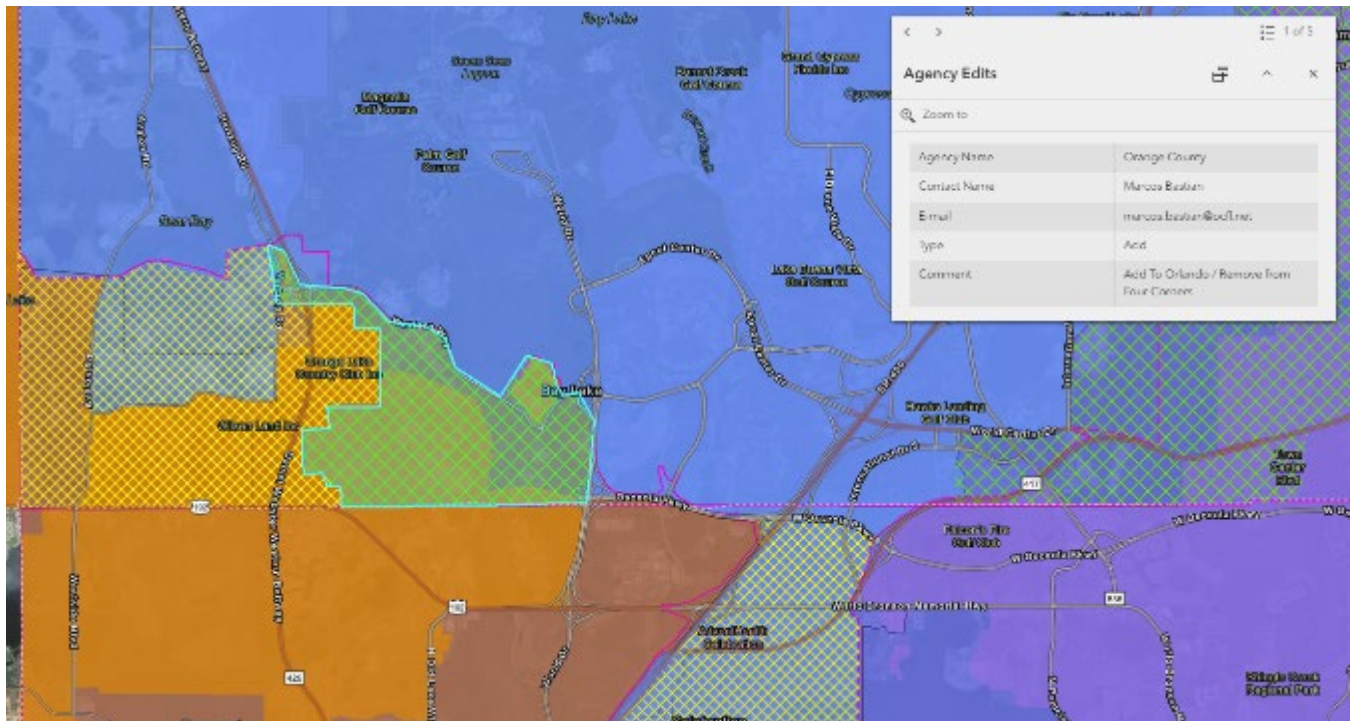
Local Agency Comment #13 –

Agency Name:	Orange County
Agency Comment:	Remove – Remove from Orlando / Add to Kissimmee
MPO Response:	Re-designating an Urban Area that has already been defined by the U.S. Census Bureau is not allowable within the Urban Area Boundary adjustment/smoothing process.



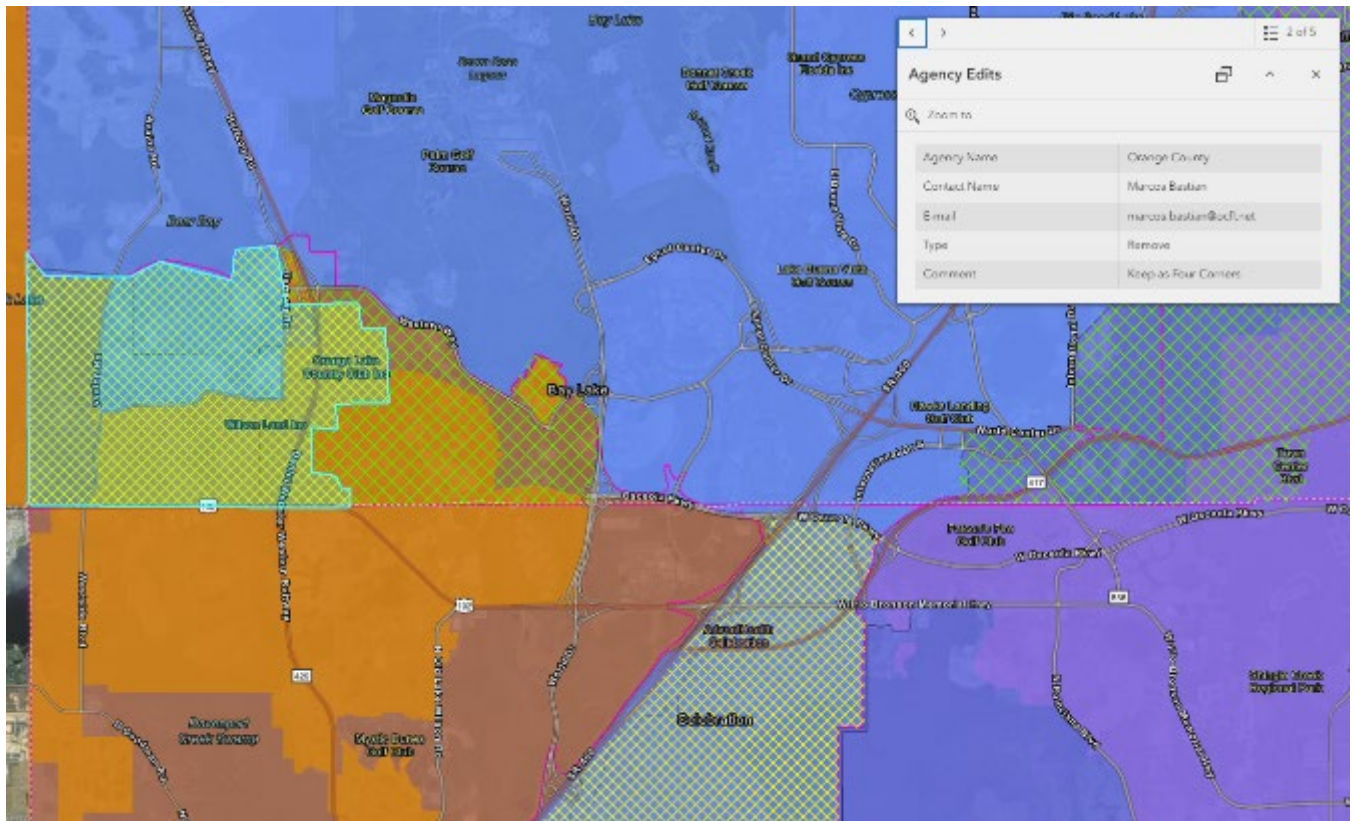
Local Agency Comment #14–

Agency Name:	Orange County
Agency Comment:	Add – Add to Orlando / Remove from Four Corners
MPO Response:	Re-designating an Urban Area that has already been defined by the U.S. Census Bureau is not allowable within the Urban Area Boundary adjustment/smoothing process.



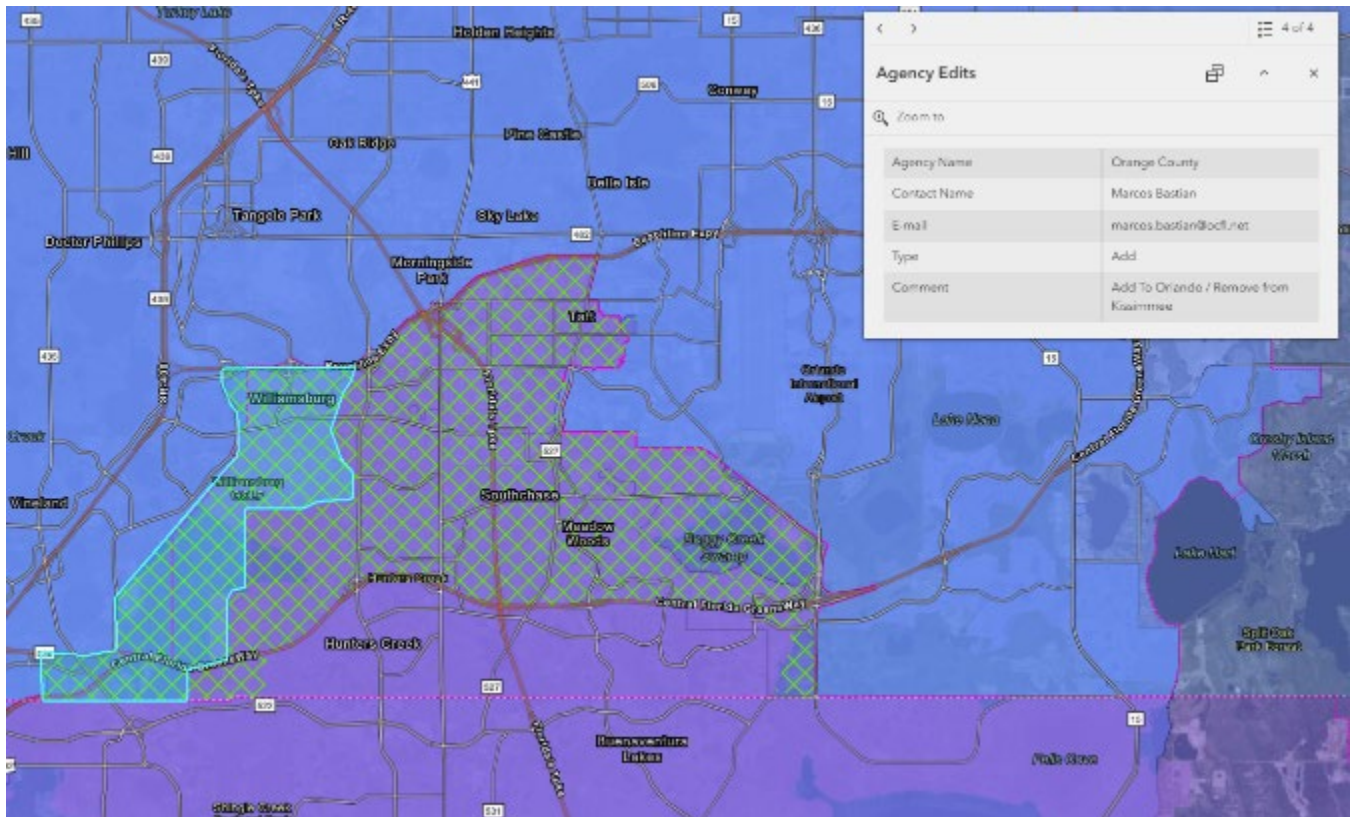
Local Agency Comment #15–

Agency Name:	Orange County
Agency Comment:	Remove – Keep as Four Corners
MPO Response:	Re-designating an Urban Area that has already been defined by the U.S. Census Bureau is not allowable within the Urban Area Boundary adjustment/smoothing process.



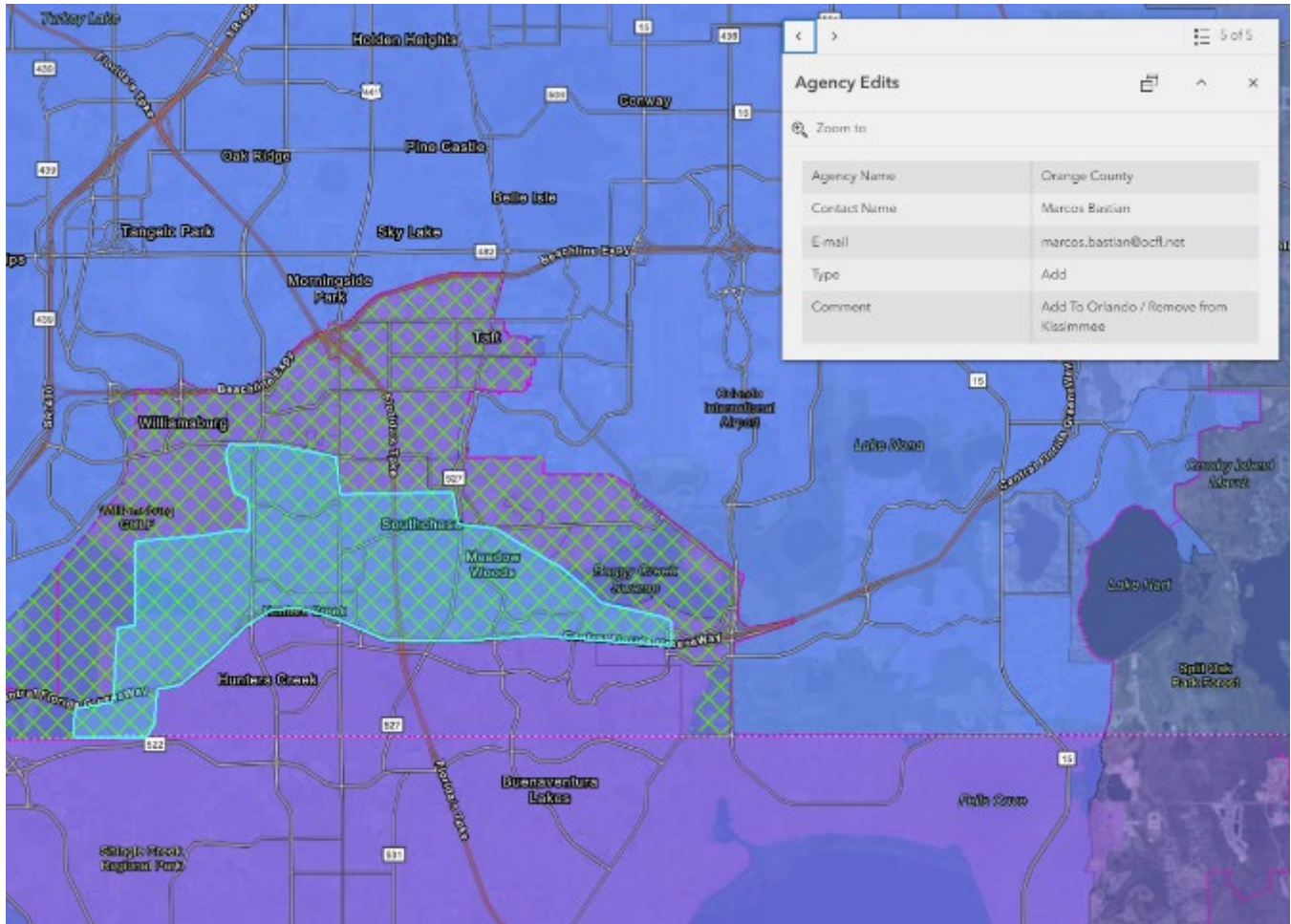
Local Agency Comment #16–

Agency Name:	Orange County
Agency Comment:	Add – Add to Orlando / Remove from Kissimmee
MPO Response:	Re-designating an Urban Area that has already been defined by the U.S. Census Bureau is not allowable within the Urban Area Boundary adjustment/smoothing process.



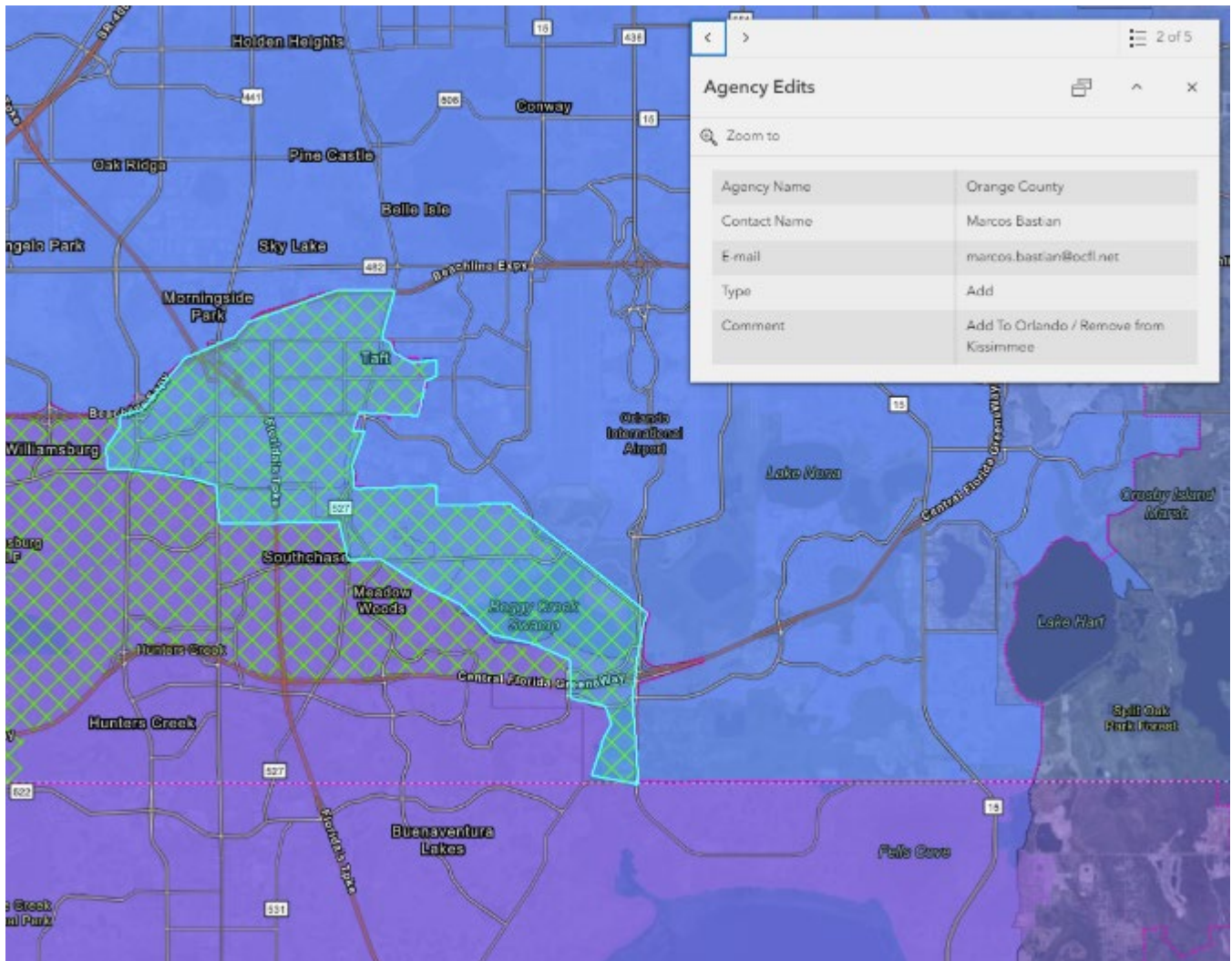
Local Agency Comment #17–

Agency Name:	Orange County
Agency Comment:	Add – Add to Orlando / Remove from Kissimmee
MPO Response:	Re-designating an Urban Area that has already been defined by the U.S. Census Bureau is not allowable within the Urban Area Boundary adjustment/smoothing process.



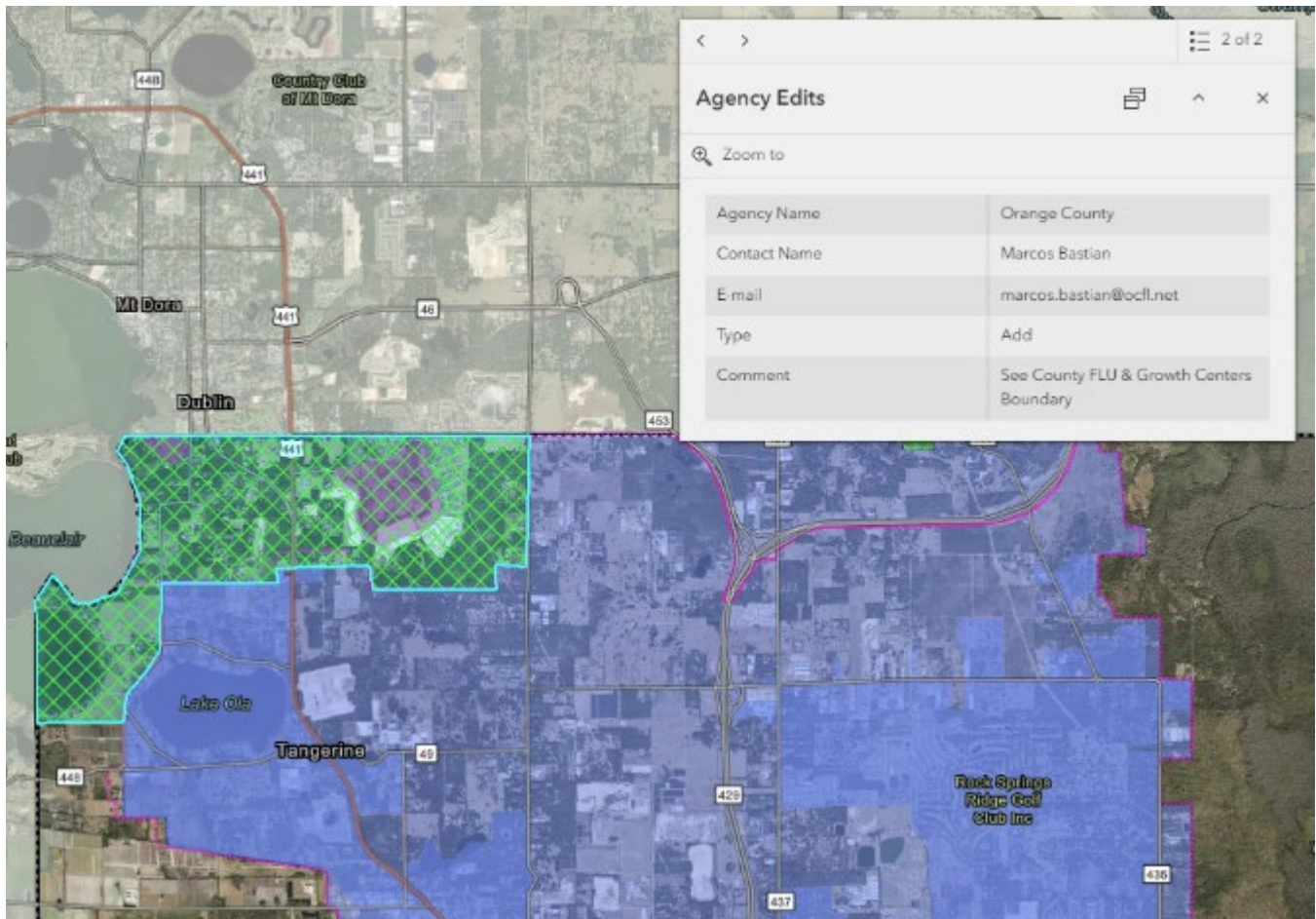
Local Agency Comment #18–

Agency Name:	Orange County
Agency Comment:	Add – Add to Orlando / Remove from Kissimmee
MPO Response:	Re-designating an Urban Area that has already been defined by the U.S. Census Bureau is not allowable within the Urban Area Boundary adjustment/smoothing process.



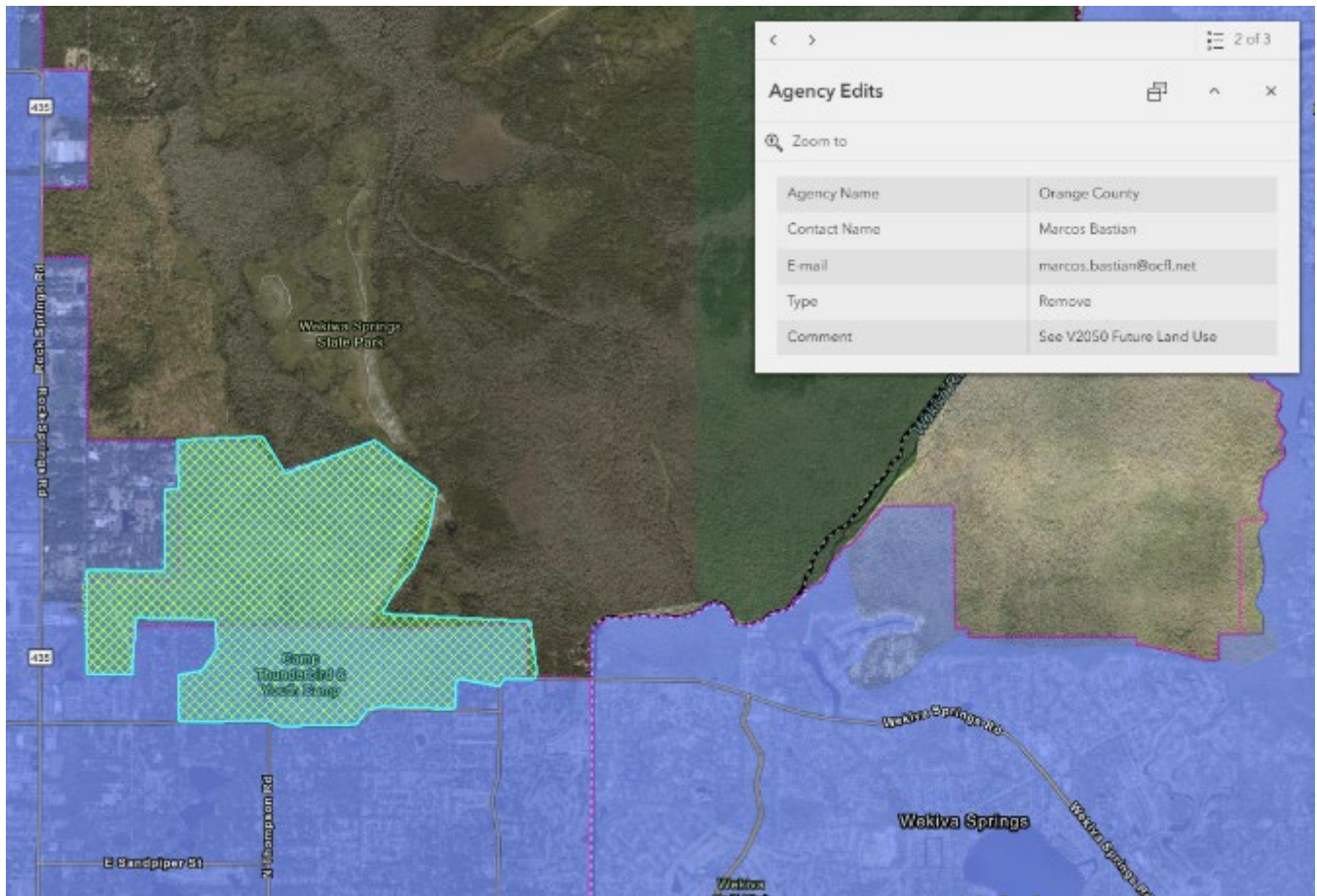
Local Agency Comment #19 –

Agency Name:	Orange County
Agency Comment:	Add – See County FLU & Growth Centers Boundary
MPO Response:	The 2020 census identified the area as urban within the Leesburg-Tavares-Eustis UAB, the AUAB will be updated to reflect the County's 2050 Comprehensive Plan.



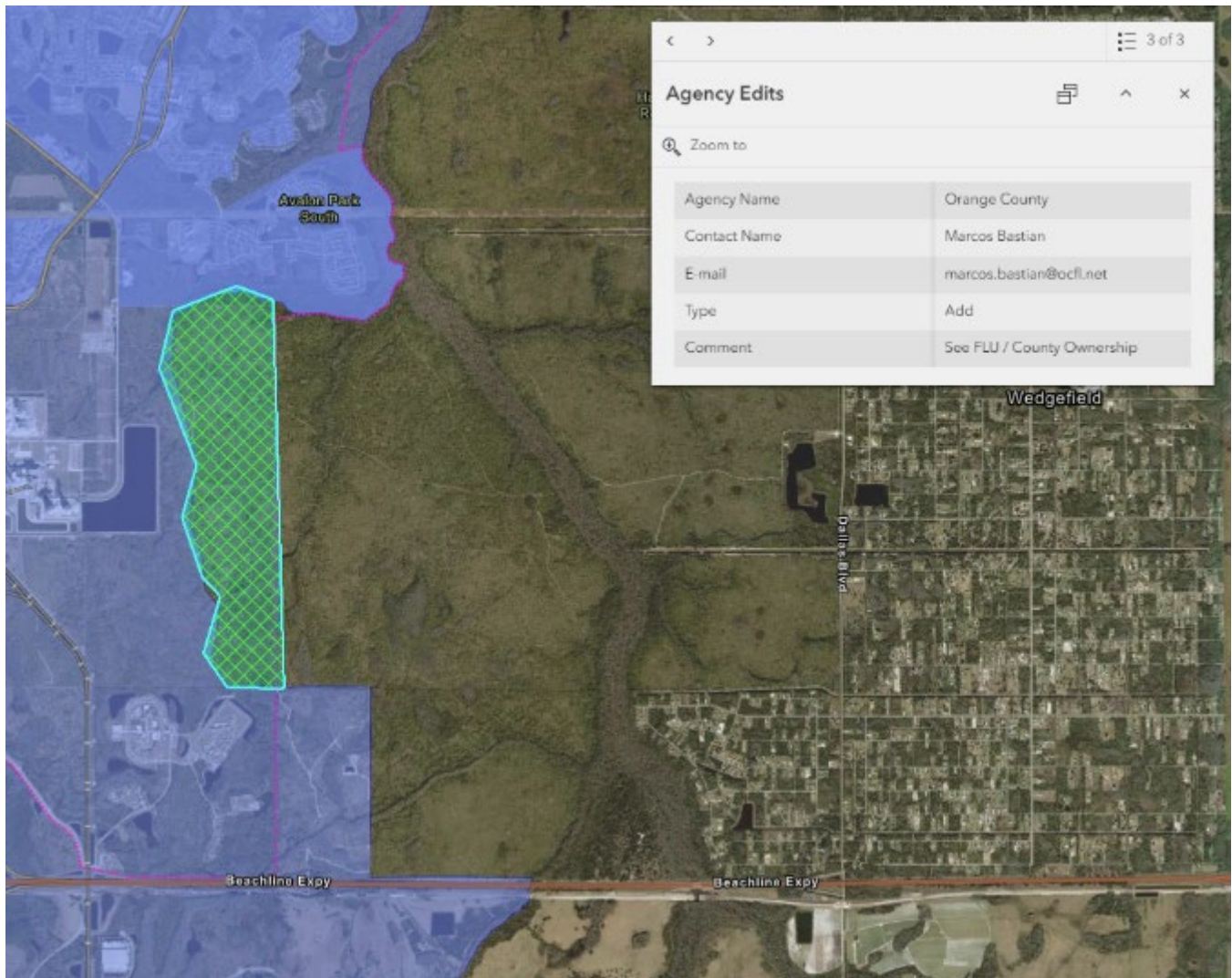
Local Agency Comment #20 –

Agency Name:	Orange County
Agency Comment:	Remove – See V2050 Future Land Use
MPO Response:	To be removed and made consistent with Wekiwa Spring State Park boundaries and County Comprehensive Plan.



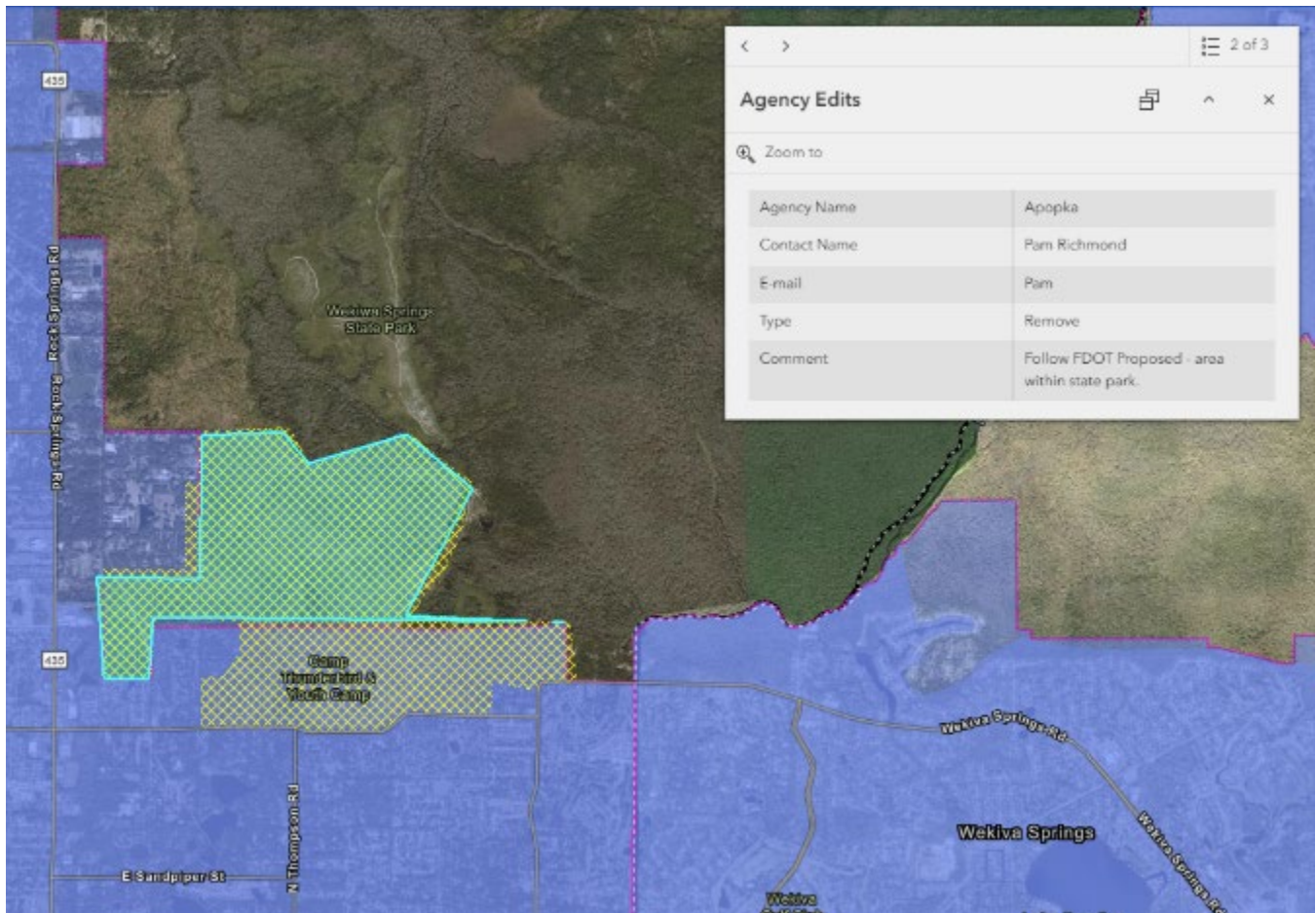
Local Agency Comment #21 –

Agency Name:	Orange County
Agency Comment:	Add – See FLU / County Ownership
MPO Response:	To be added, consistent with County Comprehensive plan.



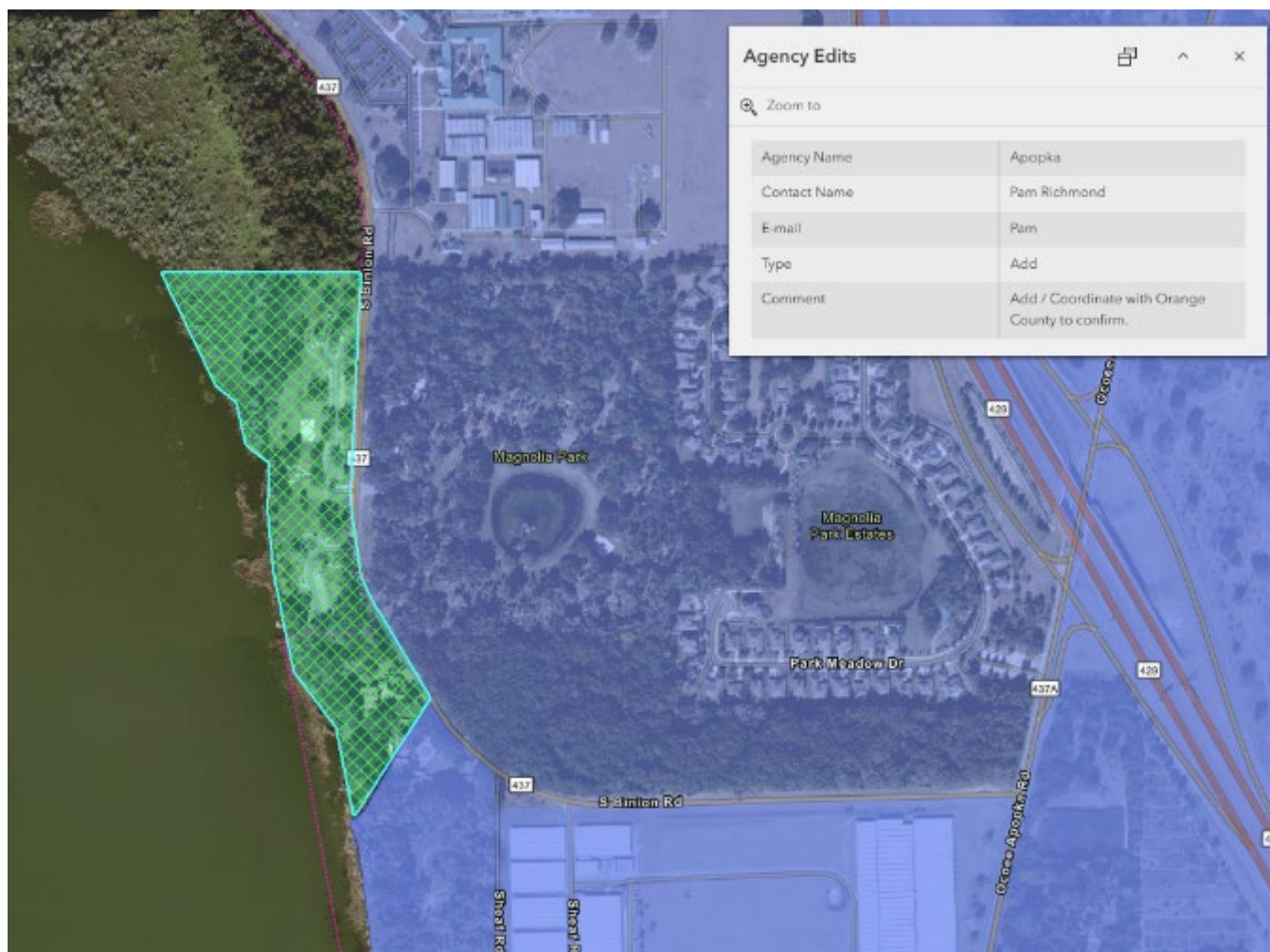
Local Agency Comment #22 –

Agency Name:	City of Apopka
Agency Comment:	Remove – Follow FDOT proposed - area within state park.
MPO Response:	To be removed and made consistent with Wekiwa Spring State Park boundaries and County Comprehensive Plan.



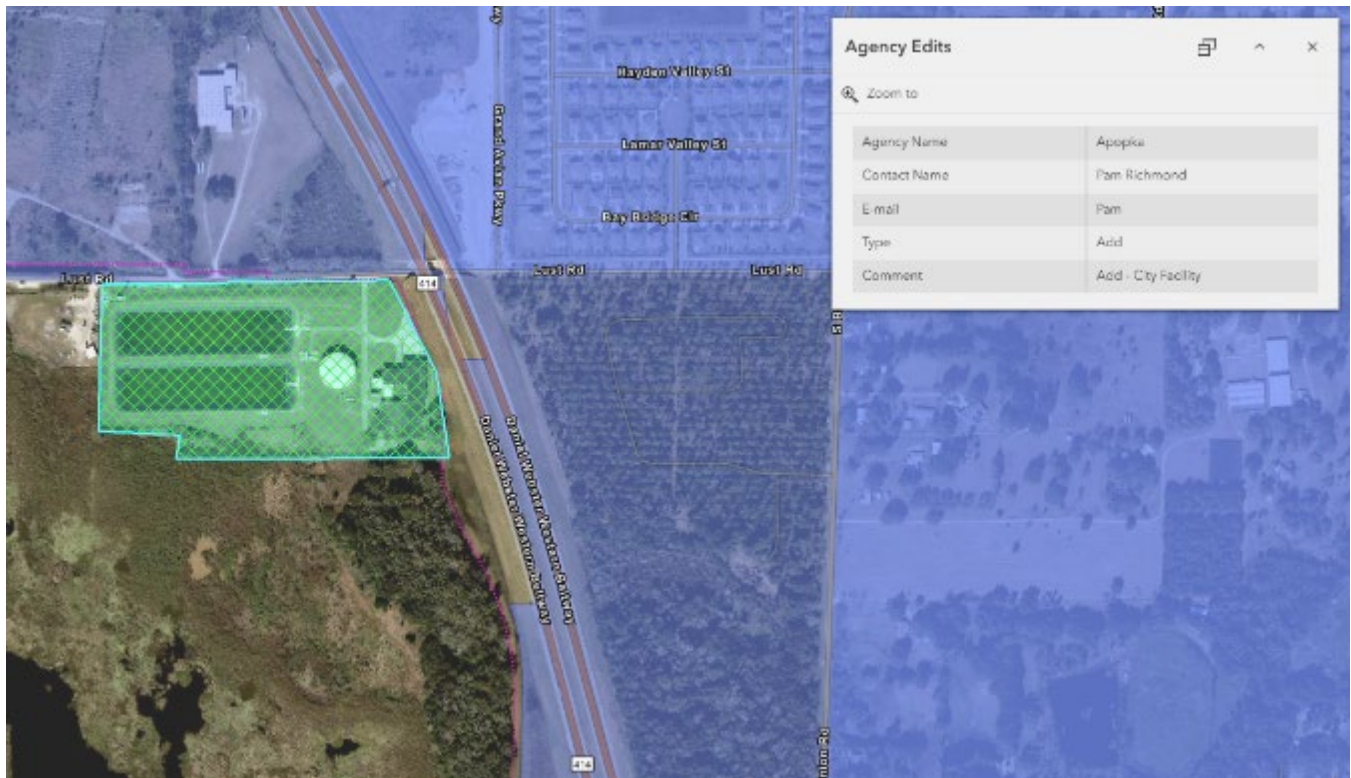
Local Agency Comment #23 –

Agency Name:	City of Apopka
Agency Comment:	Add – Coordinate with Orange County to confirm
MPO Response:	To be made consistent with Orange County and Apopka Comprehensive Plans.



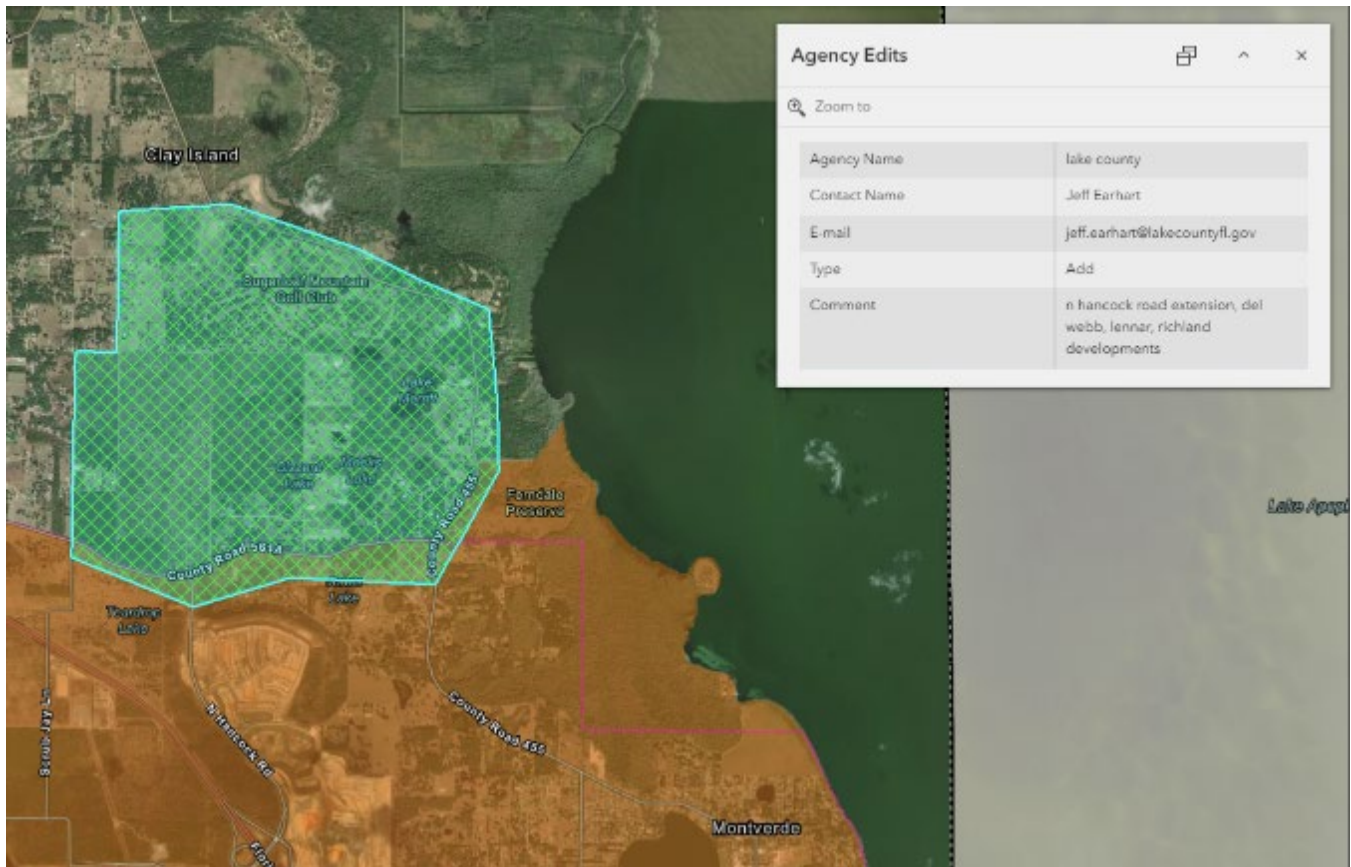
Local Agency Comment #24 –

Agency Name:	Apopka
Agency Comment:	Add – City Facility
MPO Response:	To be made consistent with Orange County and Apopka Comprehensive Plans.



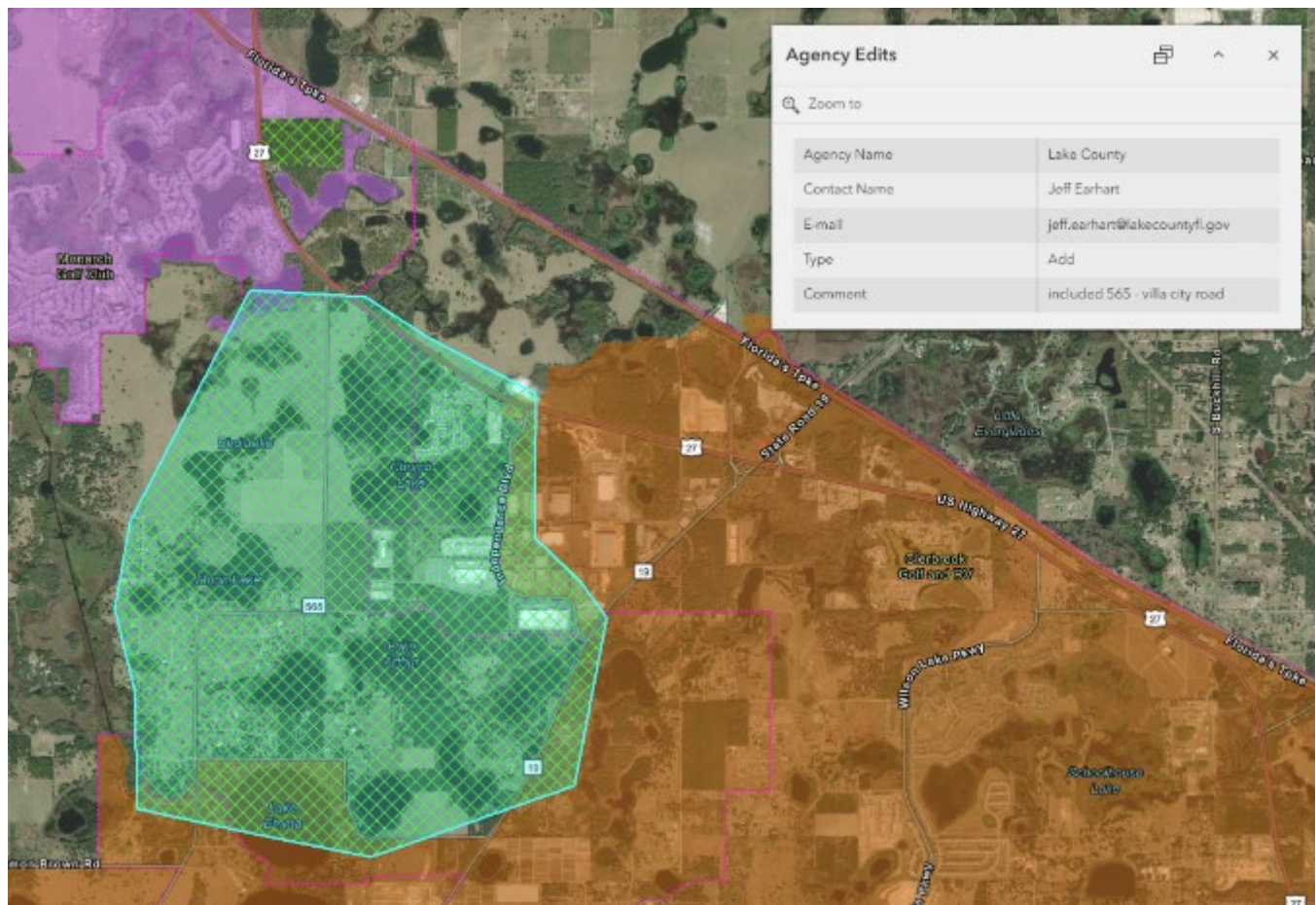
Local Agency Comment #25 –

Agency Name:	Lake County
Agency Comment:	Add - N Hancock Road extension, Del Webb, Lennar, Richland developments
MPO Response:	To be made consistent with Lake County Comprehensive Plan.



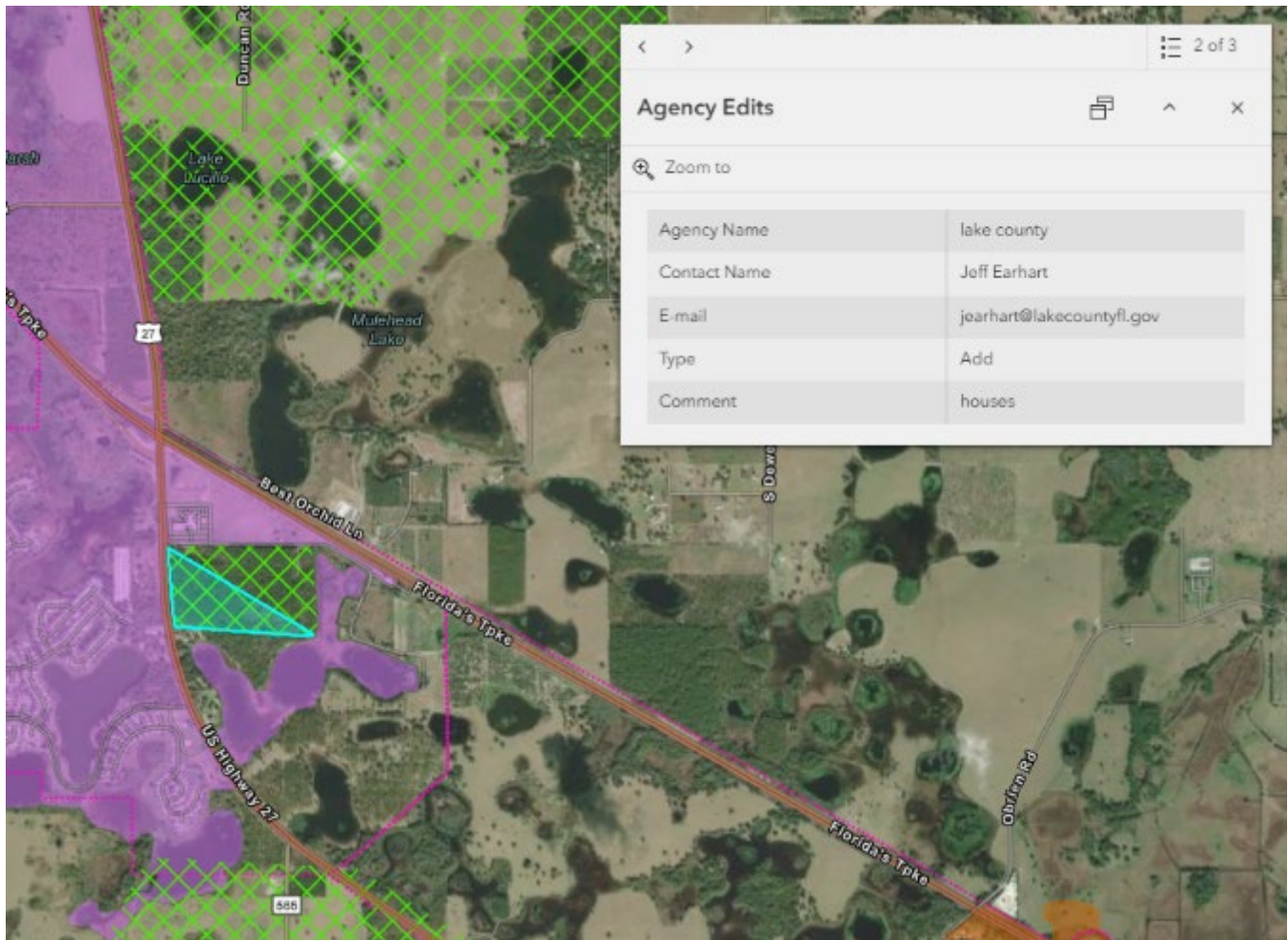
Local Agency Comment #26 –

Agency Name:	Lake County
Agency Comment:	Add - Included 565 - Villa City Road
MPO Response:	To be made consistent with Lake County Comprehensive Plan.



Local Agency Comment #27 –

Agency Name:	Lake County
Agency Comment:	Add - Houses
MPO Response:	To be made consistent with Lake County Comprehensive Plan.



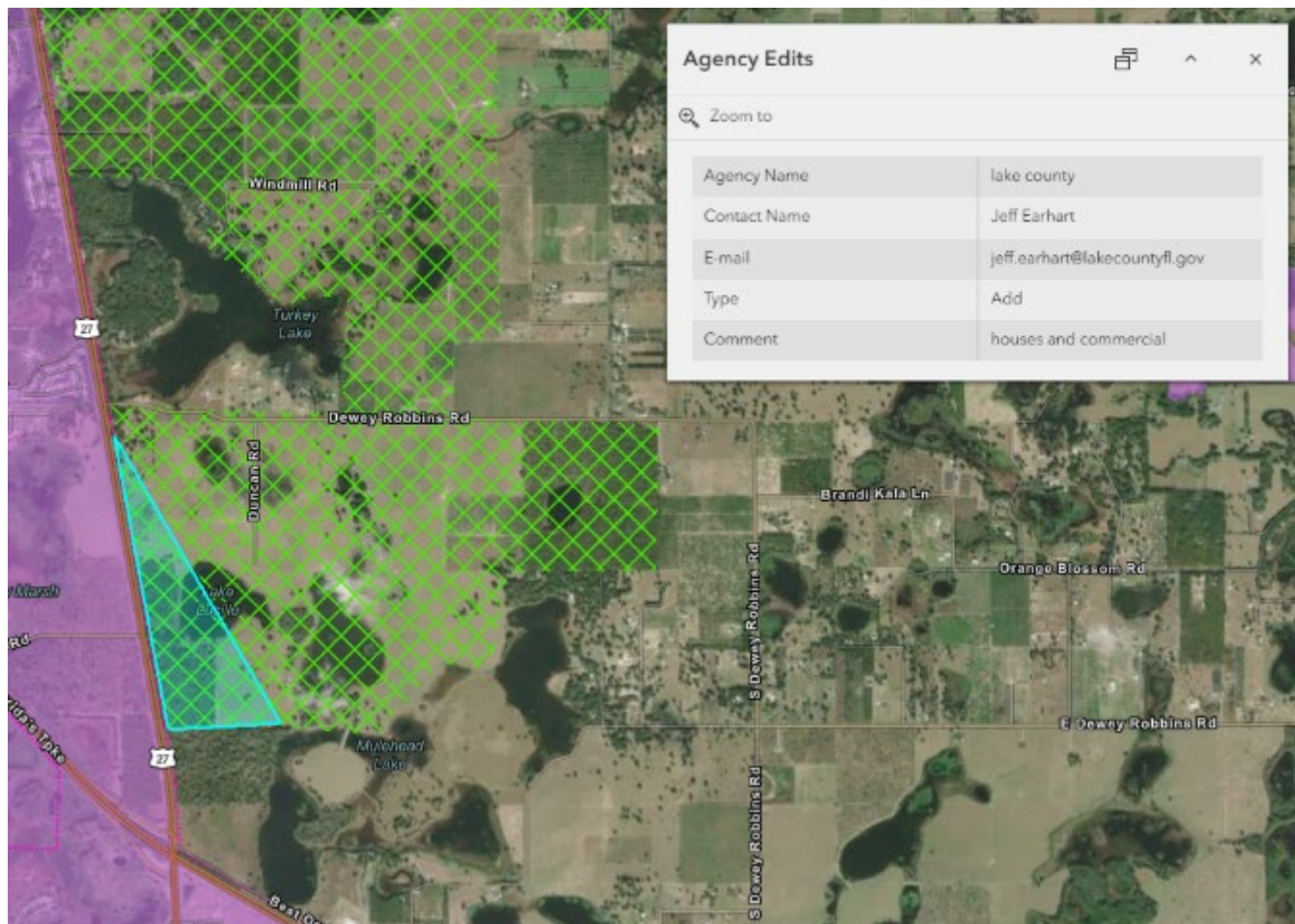
Local Agency Comment #28 –

Agency Name:	Lake County
Agency Comment:	Add - N/A
MPO Response:	To be made consistent with Lake County Comprehensive Plan.



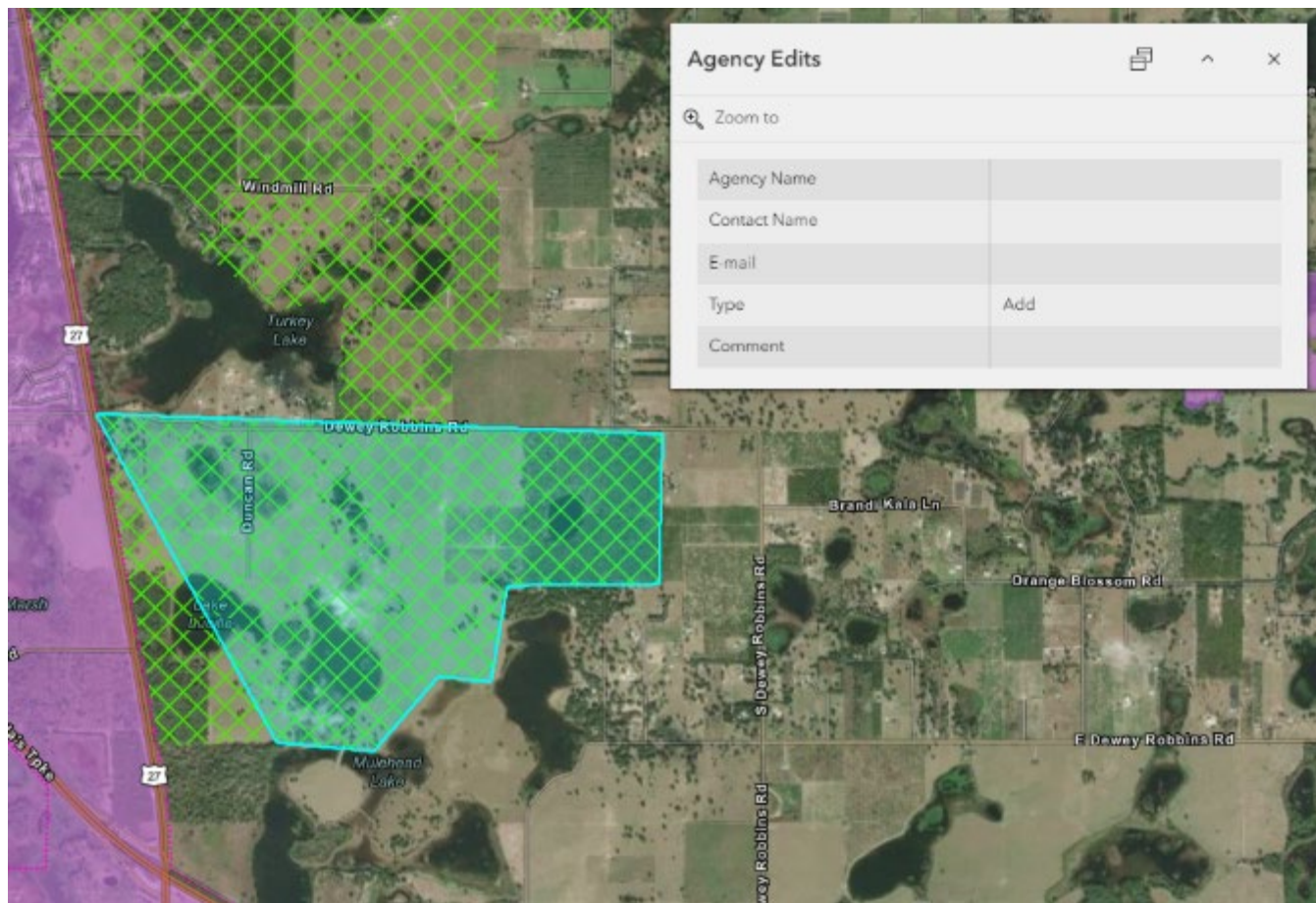
Local Agency Comment #29 –

Agency Name:	Lake County
Agency Comment:	Add - Houses and Commercial
MPO Response:	To be made consistent with Lake County Comprehensive Plan.



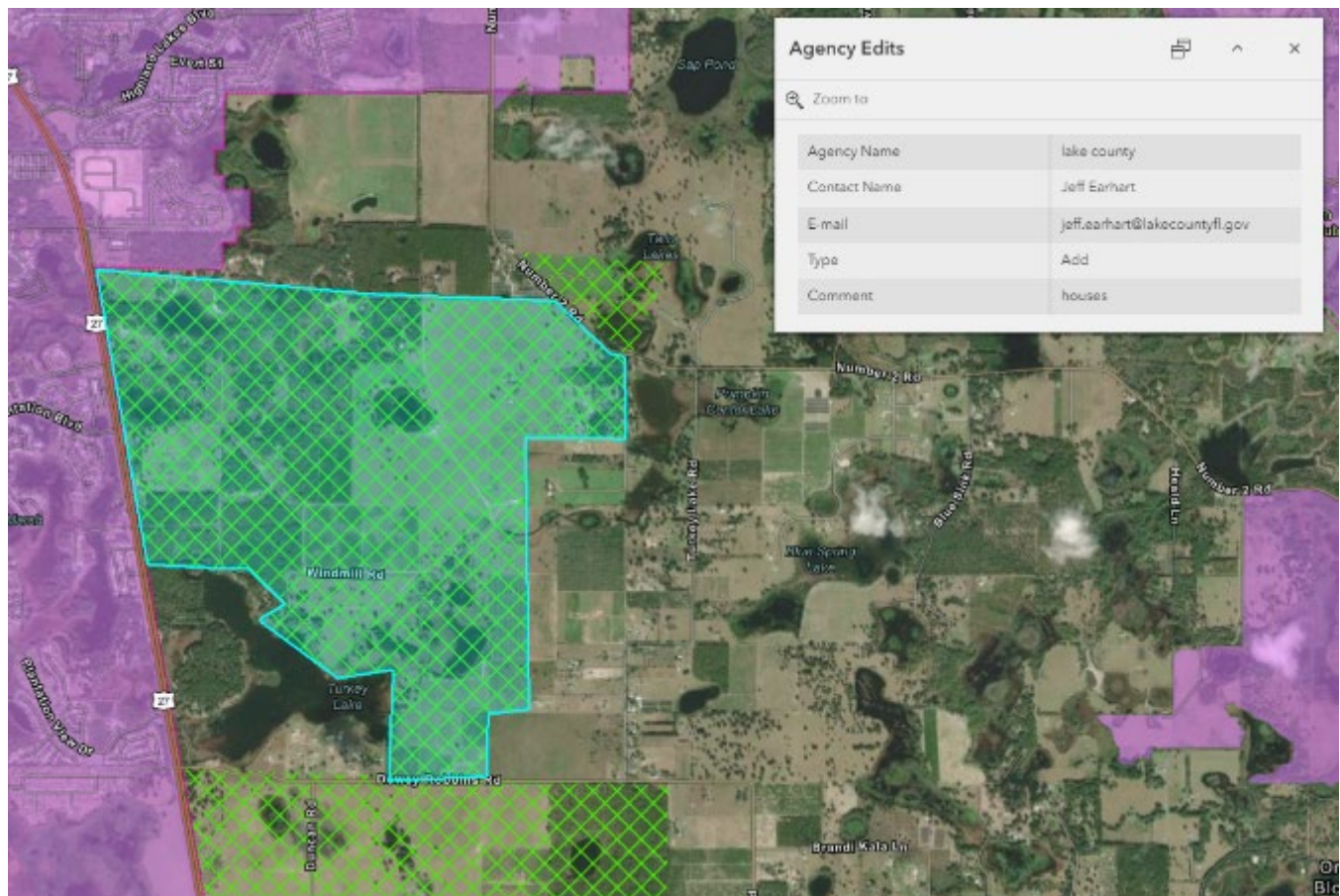
Local Agency Comment #30 –

Agency Name:	Lake County
Agency Comment:	Add - N/A
MPO Response:	To be made consistent with Lake County Comprehensive Plan.



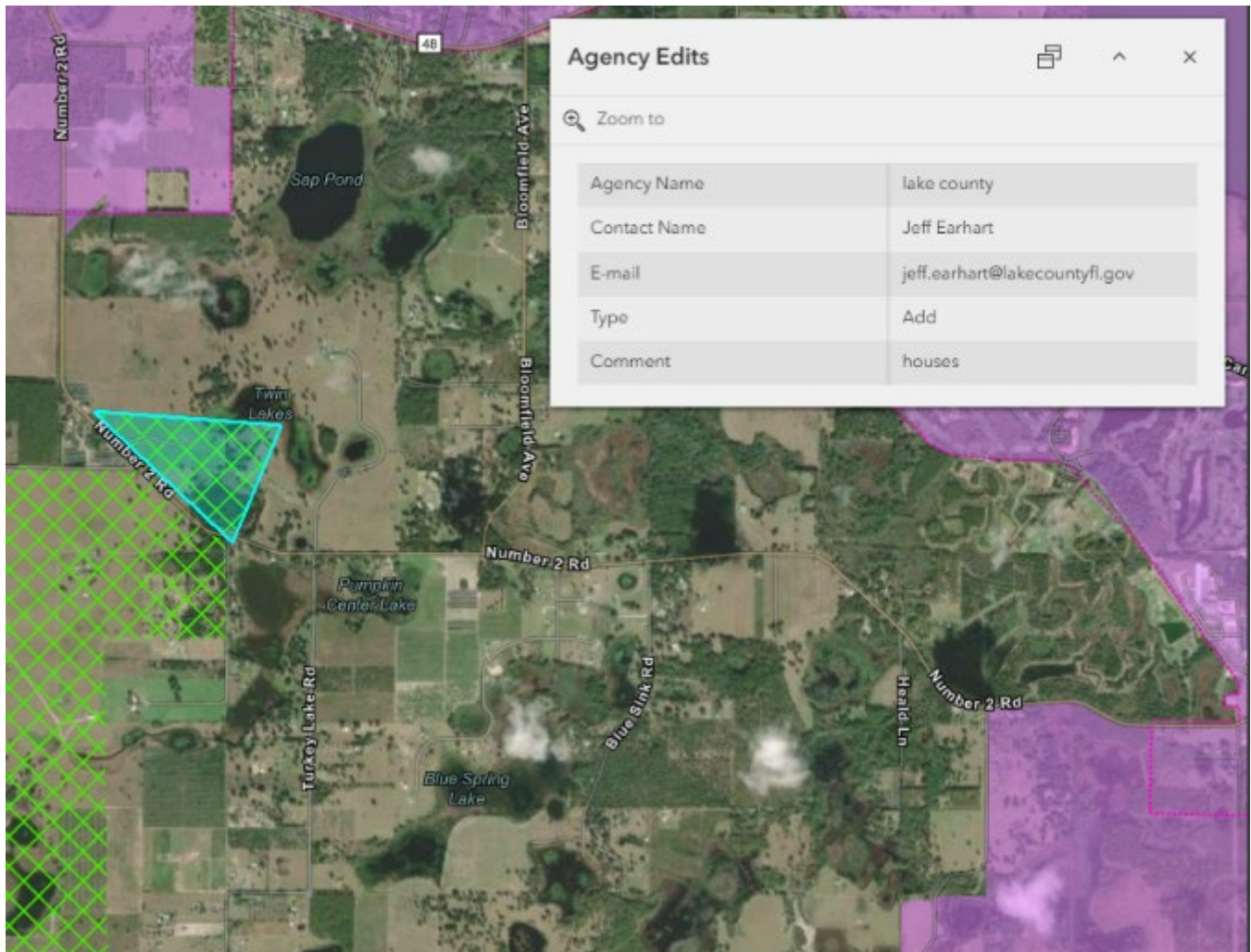
Local Agency Comment #31 –

Agency Name:	Lake County
Agency Comment:	Add - Houses
MPO Response:	To be made consistent with Lake County Comprehensive Plan.



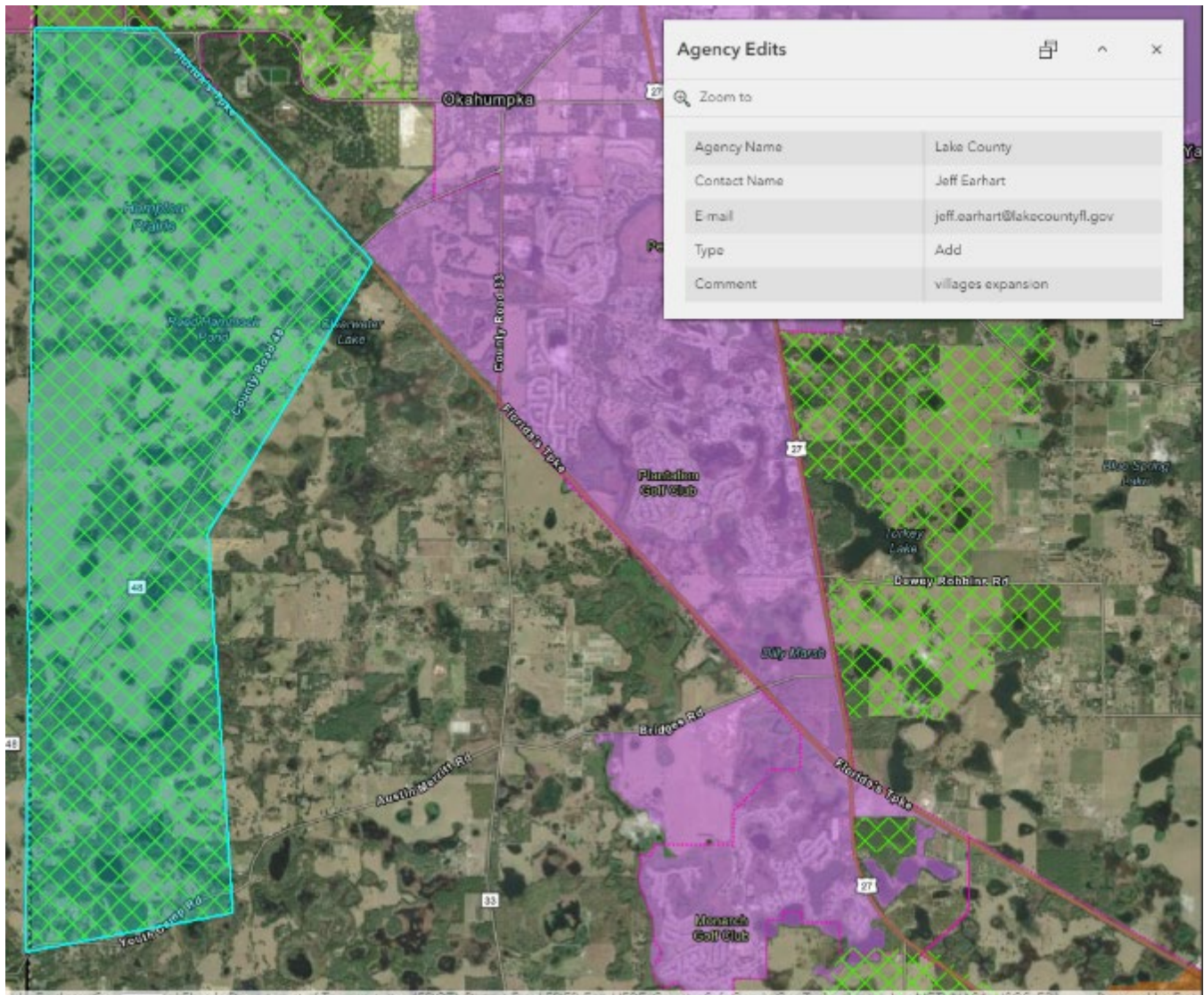
Local Agency Comment #32 –

Agency Name:	Lake County
Agency Comment:	Add - Houses
MPO Response:	To be made consistent with Lake County Comprehensive Plan.



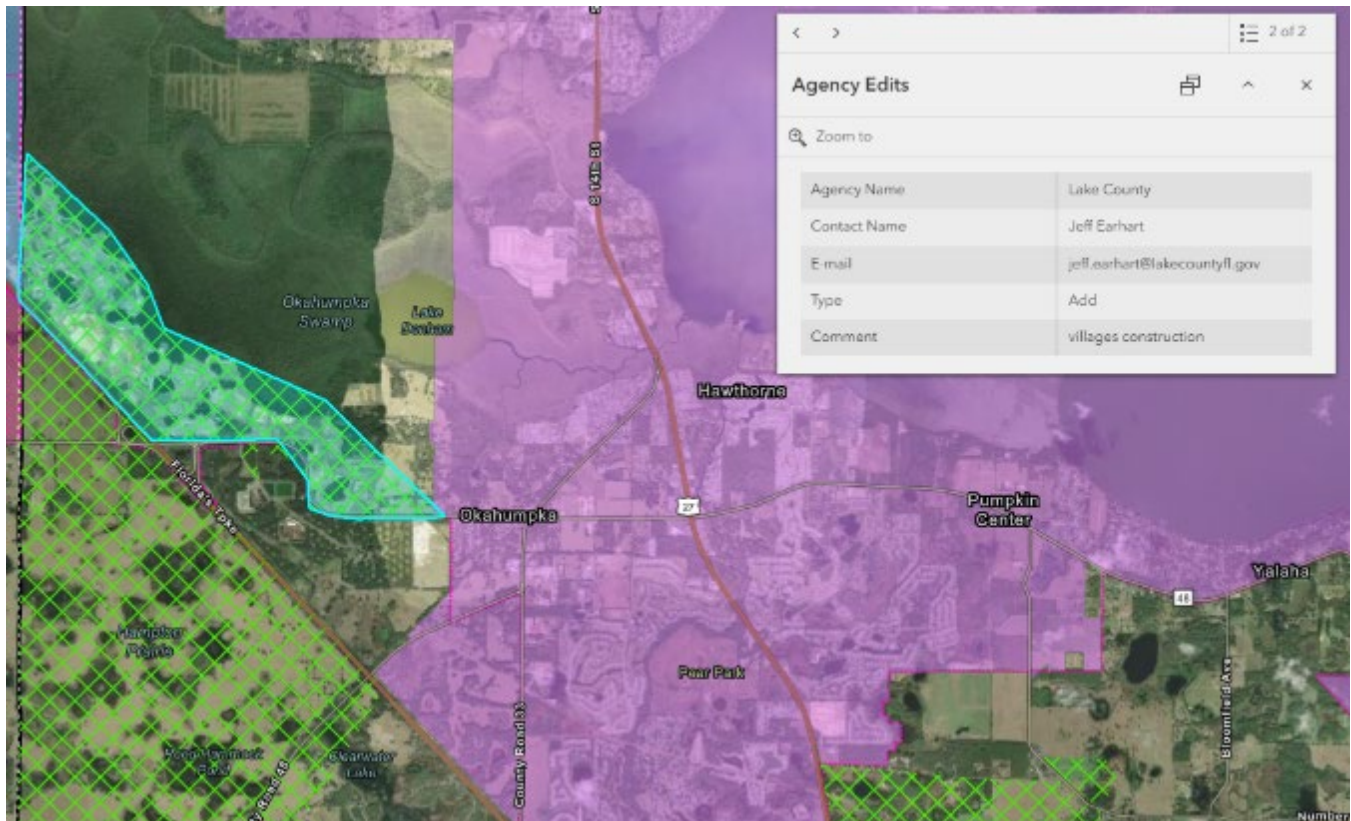
Local Agency Comment #33 –

Agency Name:	Lake County
Agency Comment:	Add - Villages Expansion
MPO Response:	To be made consistent with Lake County Comprehensive Plan.



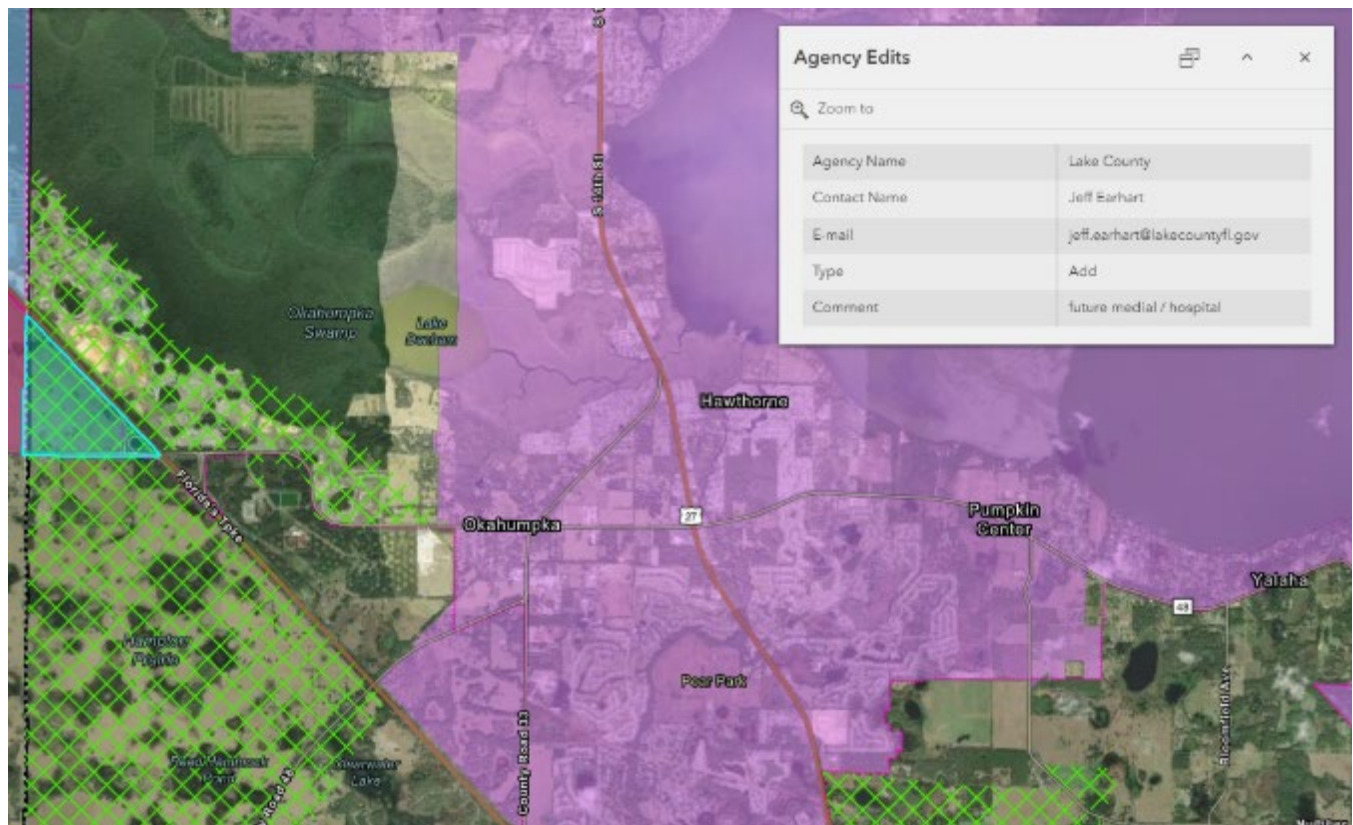
Local Agency Comment #34 –

Agency Name:	Lake County
Agency Comment:	Add - Villages construction
MPO Response:	To be made consistent with Lake County Comprehensive Plan.



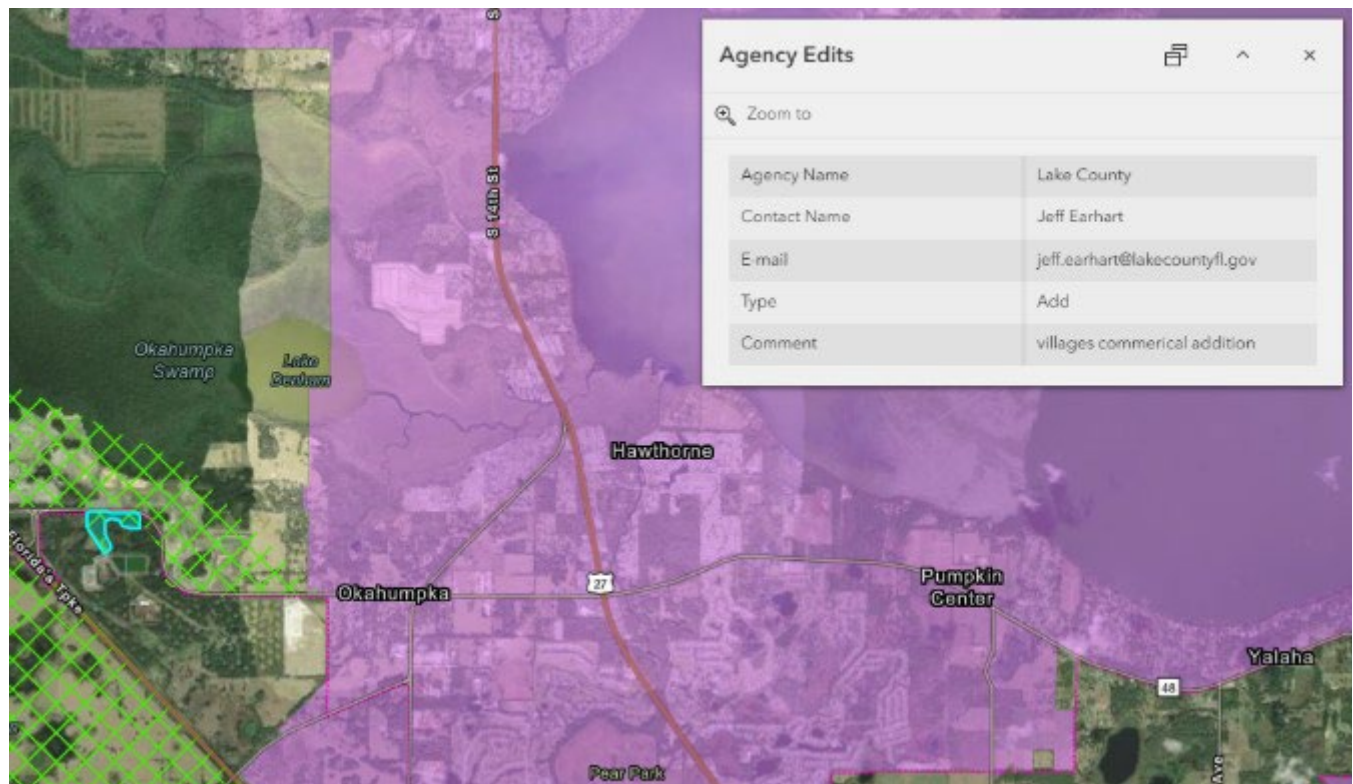
Local Agency Comment #35 –

Agency Name:	Lake County
Agency Comment:	Add - Future Medical/Hospital
MPO Response:	To be made consistent with Lake County Comprehensive Plan.



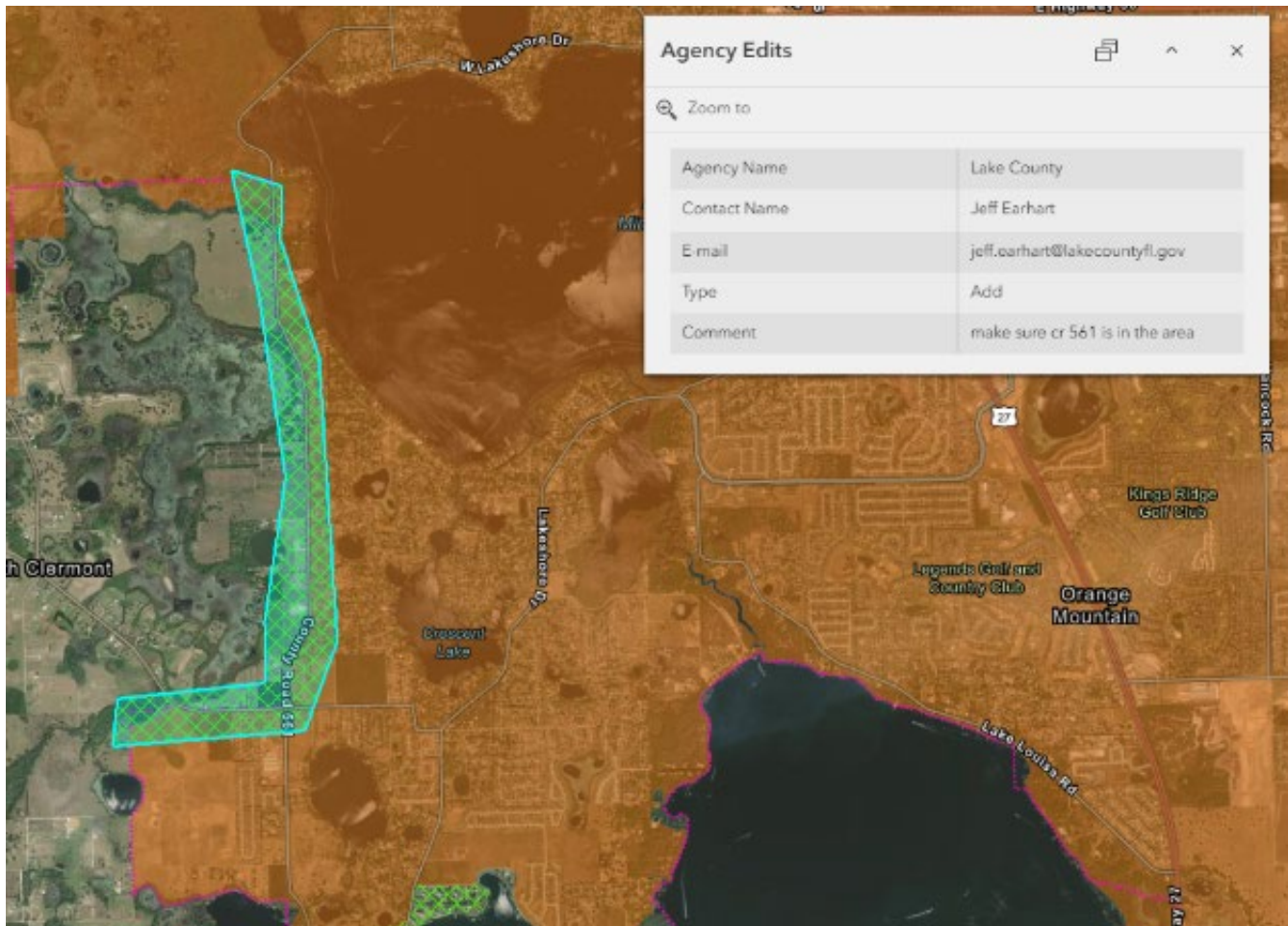
Local Agency Comment #36 –

Agency Name:	Lake County
Agency Comment:	Add - Villages Commercial Addition
MPO Response:	To be made consistent with Lake County Comprehensive Plan.



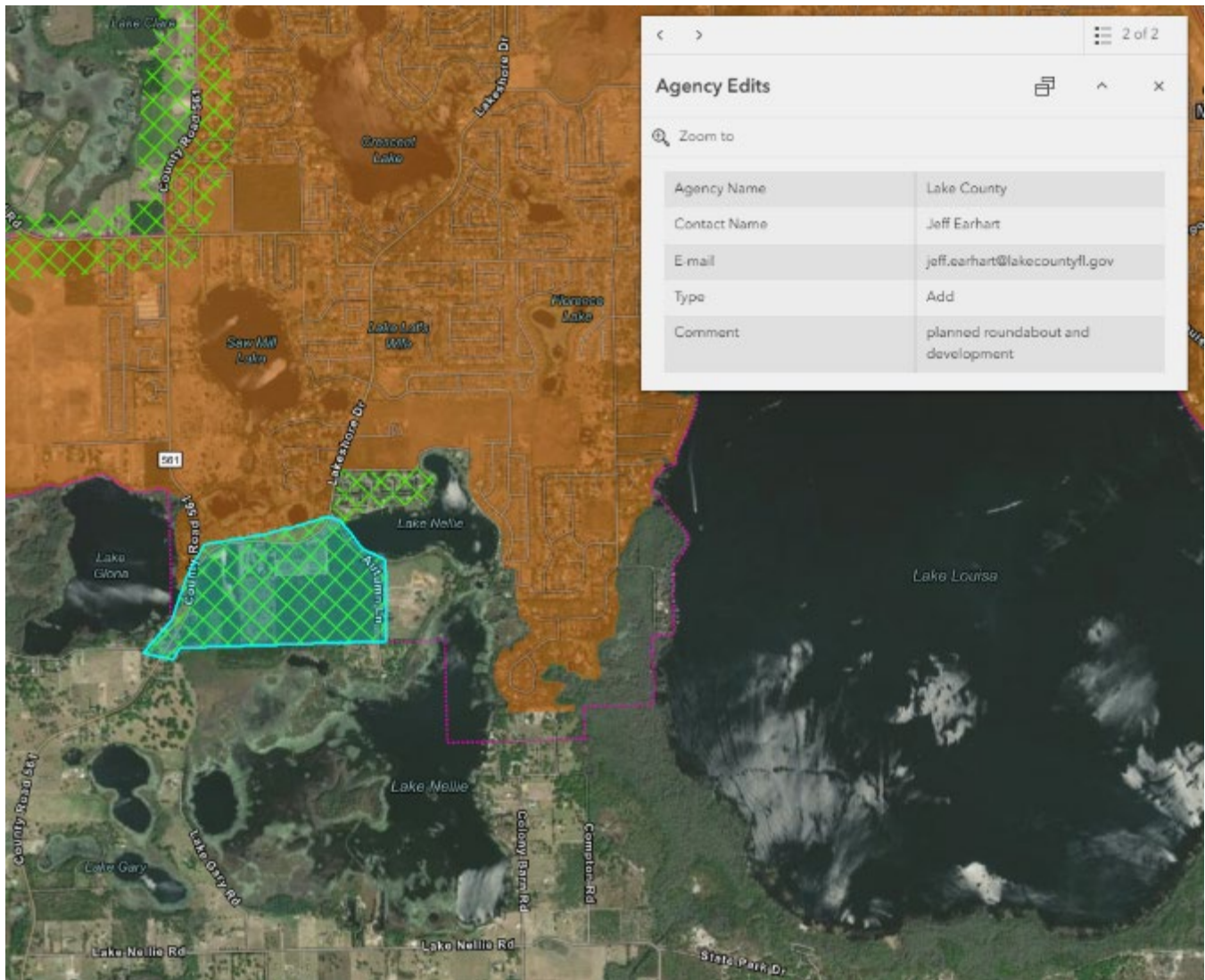
Local Agency Comment #37 –

Agency Name:	Lake County
Agency Comment:	Add - Make Sure CR 561 is in the area
MPO Response:	To be made consistent with Lake County Comprehensive Plan.



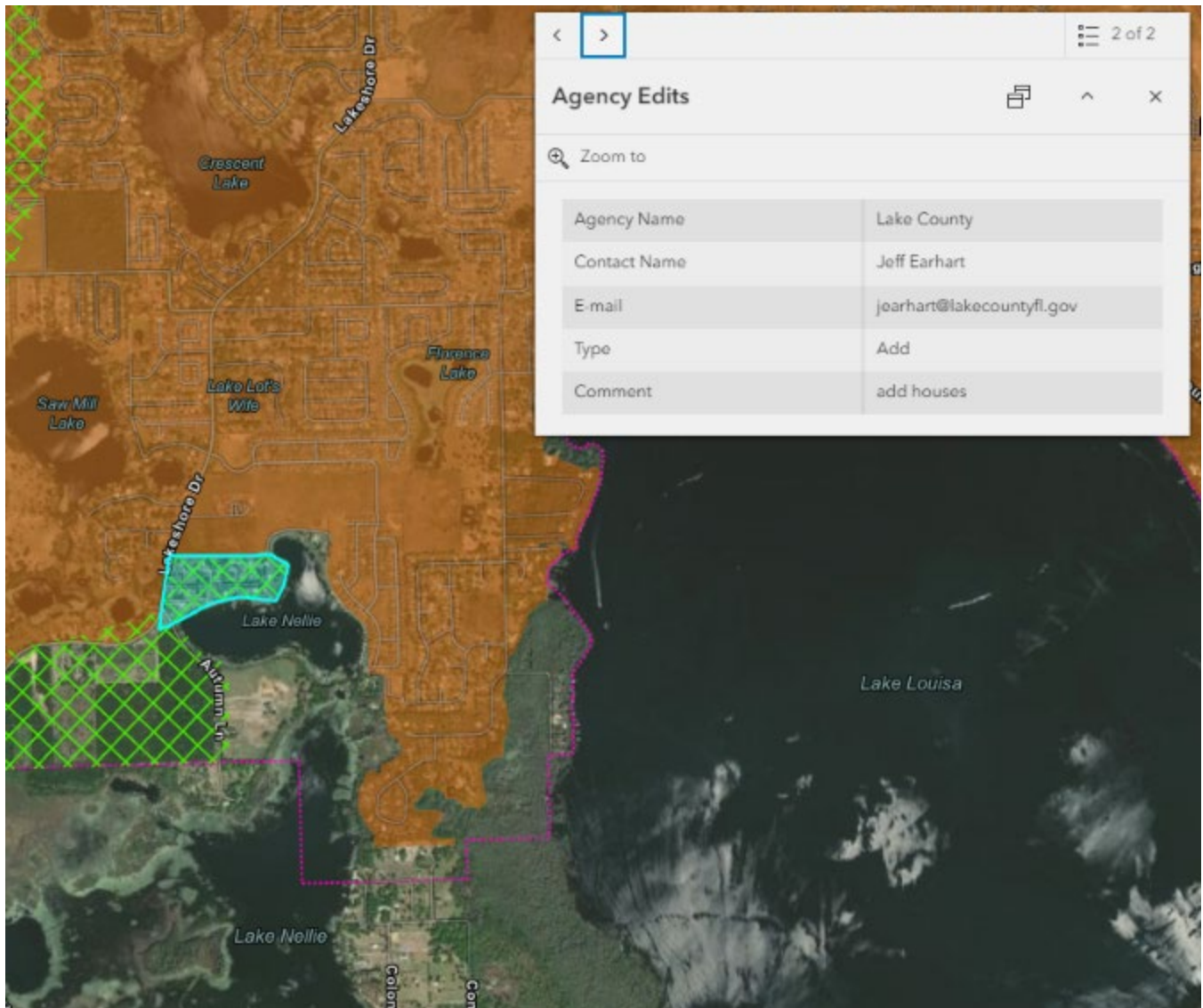
Local Agency Comment #38 –

Agency Name:	Lake County
Agency Comment:	Add - Planned Roundabout and Development
MPO Response:	To be made consistent with Lake County Comprehensive Plan.



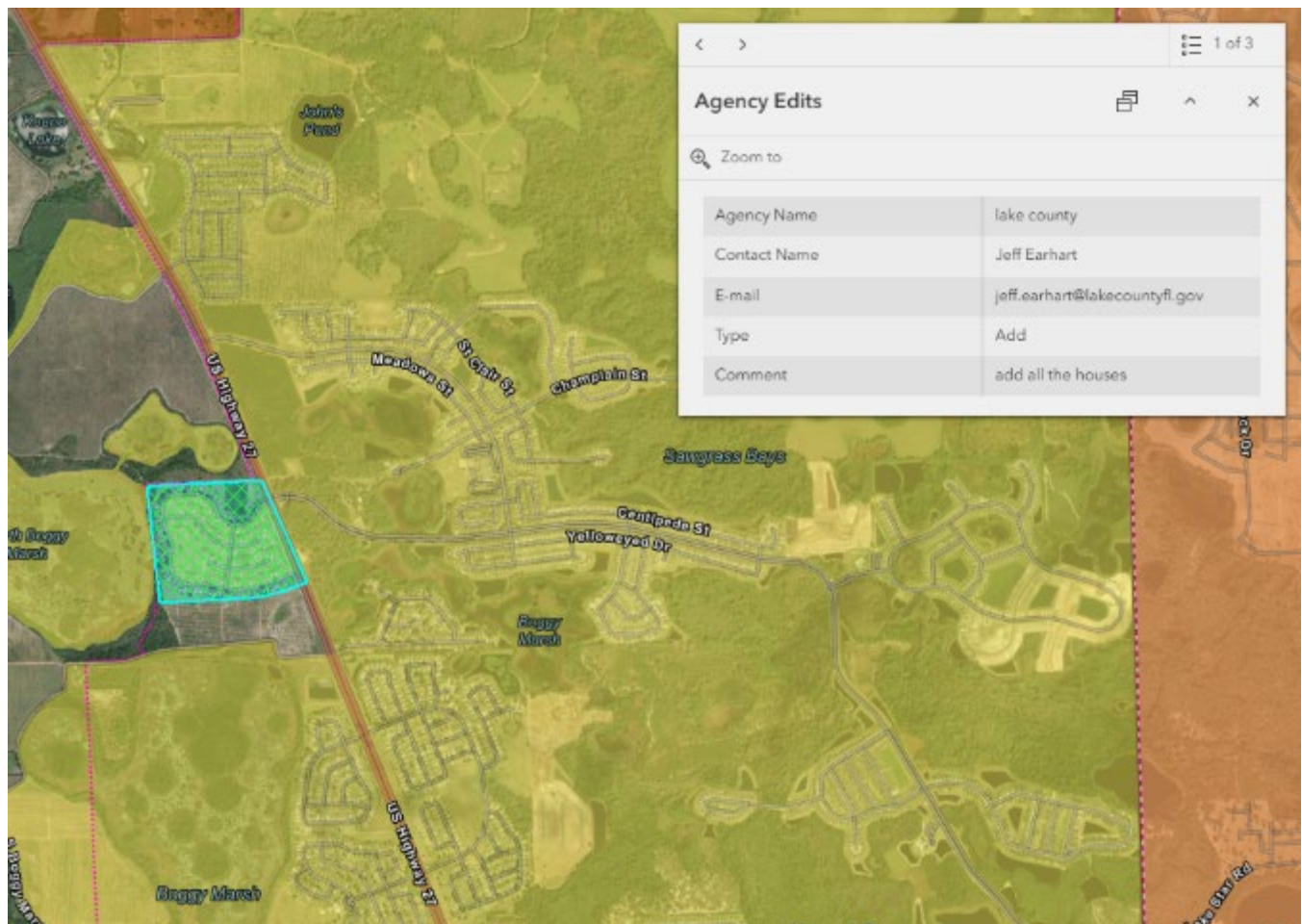
Local Agency Comment #39 –

Agency Name:	Lake County
Agency Comment:	Add - Add Houses
MPO Response:	To be made consistent with Lake County Comprehensive Plan.



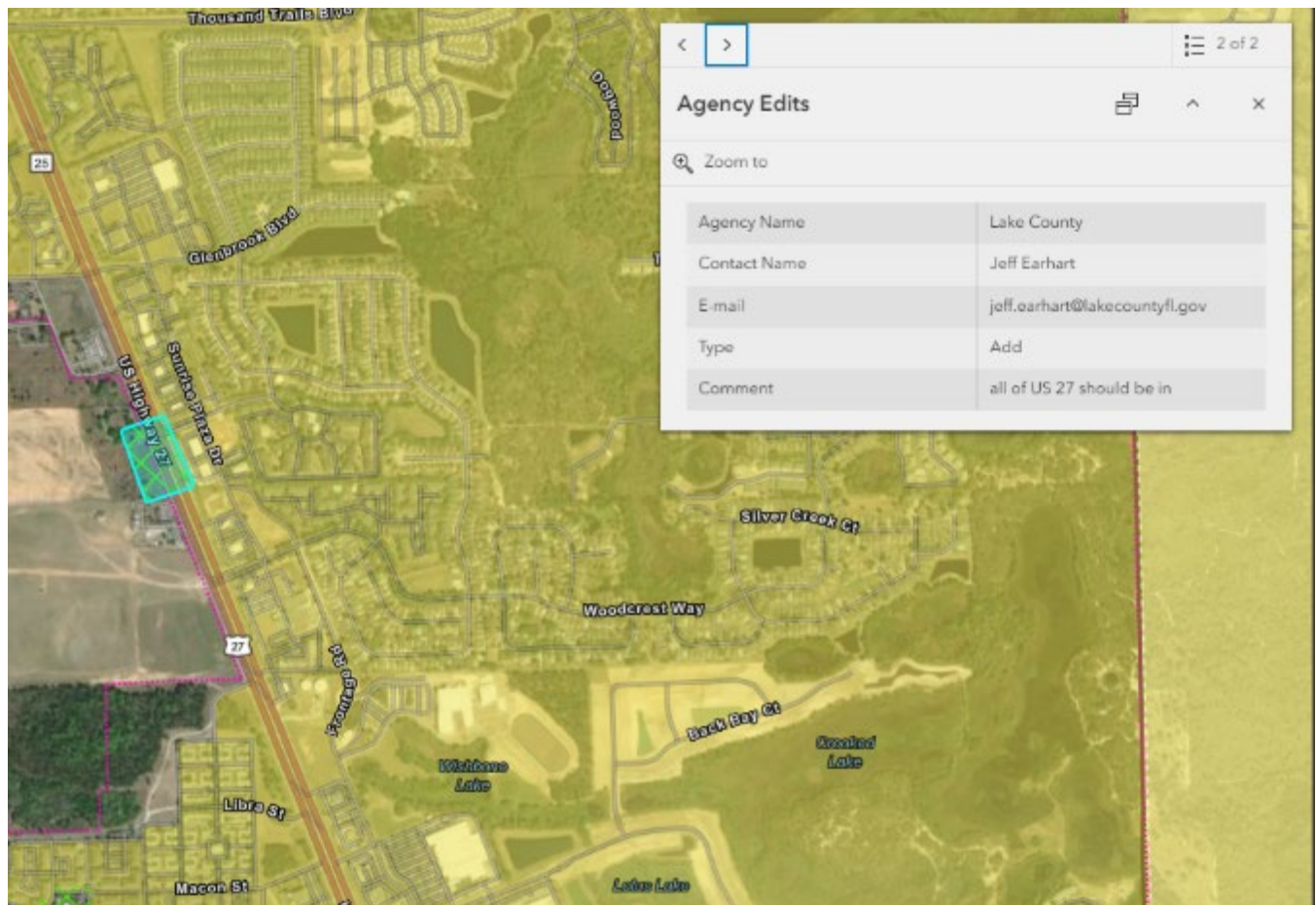
Local Agency Comment #40 –

Agency Name:	Lake County
Agency Comment:	Add - Add all the houses
MPO Response:	To be made consistent with Lake County Comprehensive Plan.



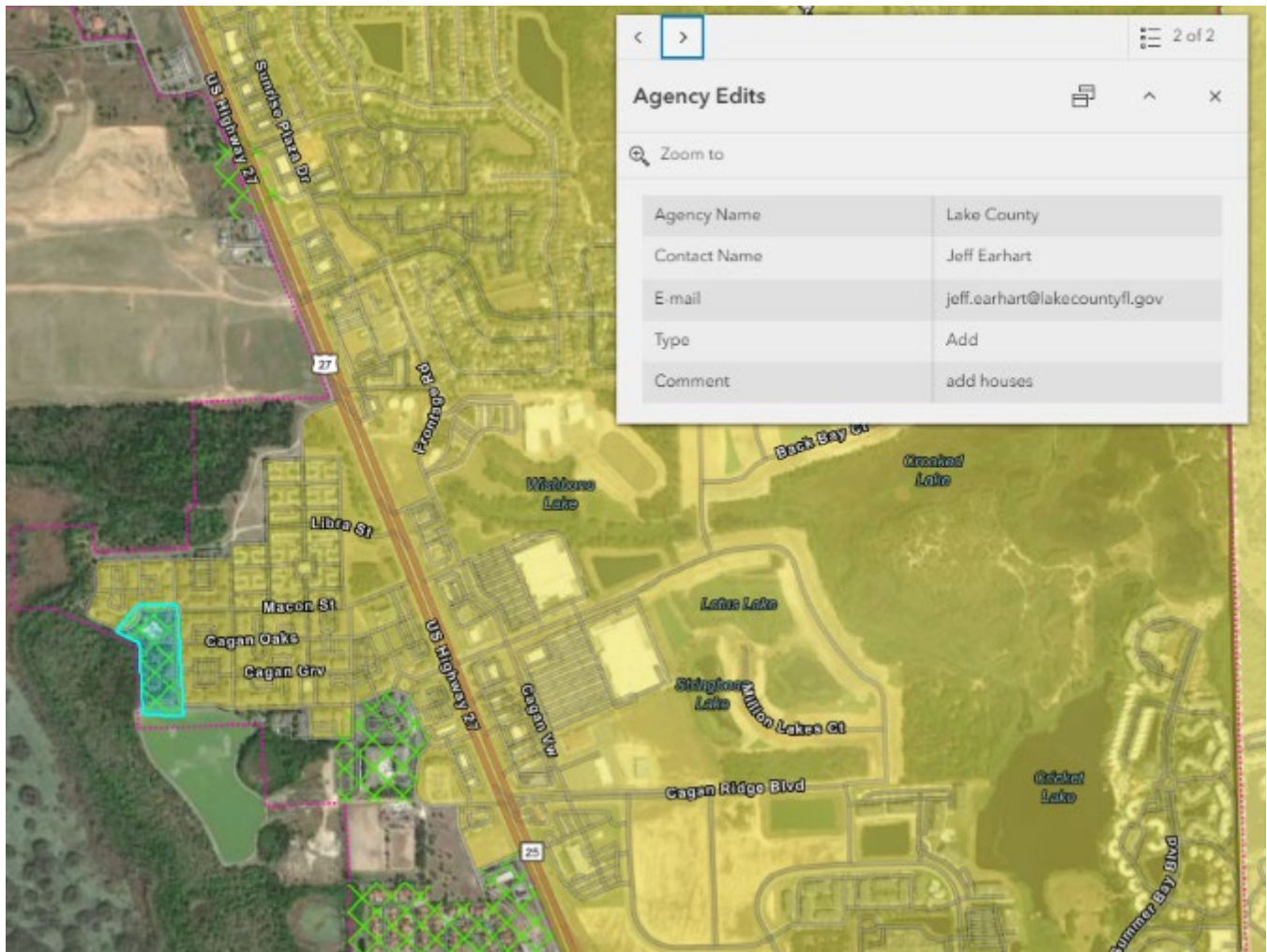
Local Agency Comment #41 –

Agency Name:	Lake County
Agency Comment:	Add - All of US 27 should be in
MPO Response:	To be made consistent with Lake County Comprehensive Plan.



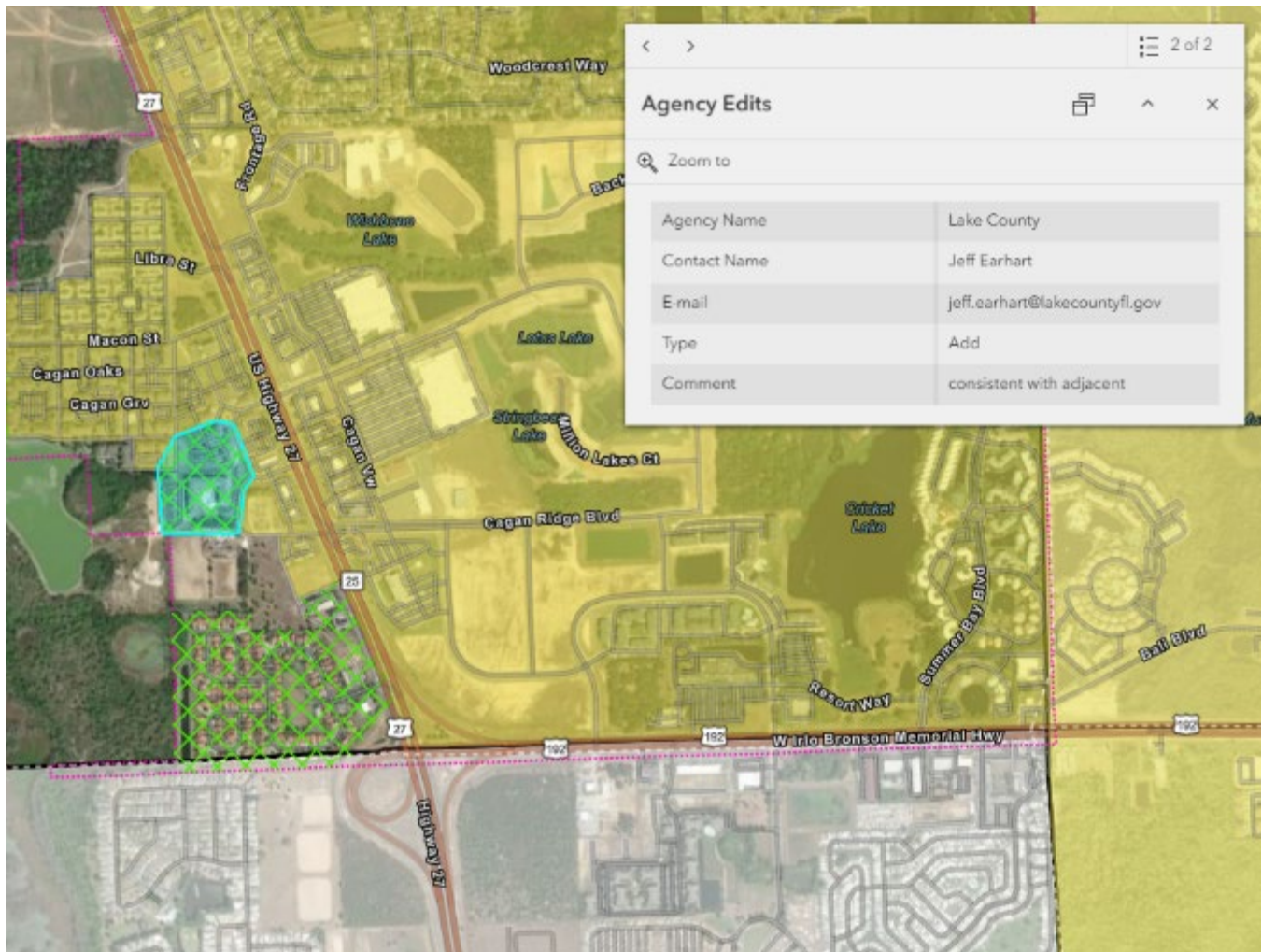
Local Agency Comment #42 –

Agency Name:	Lake County
Agency Comment:	Add - Add Houses
MPO Response:	To be made consistent with Lake County Comprehensive Plan.



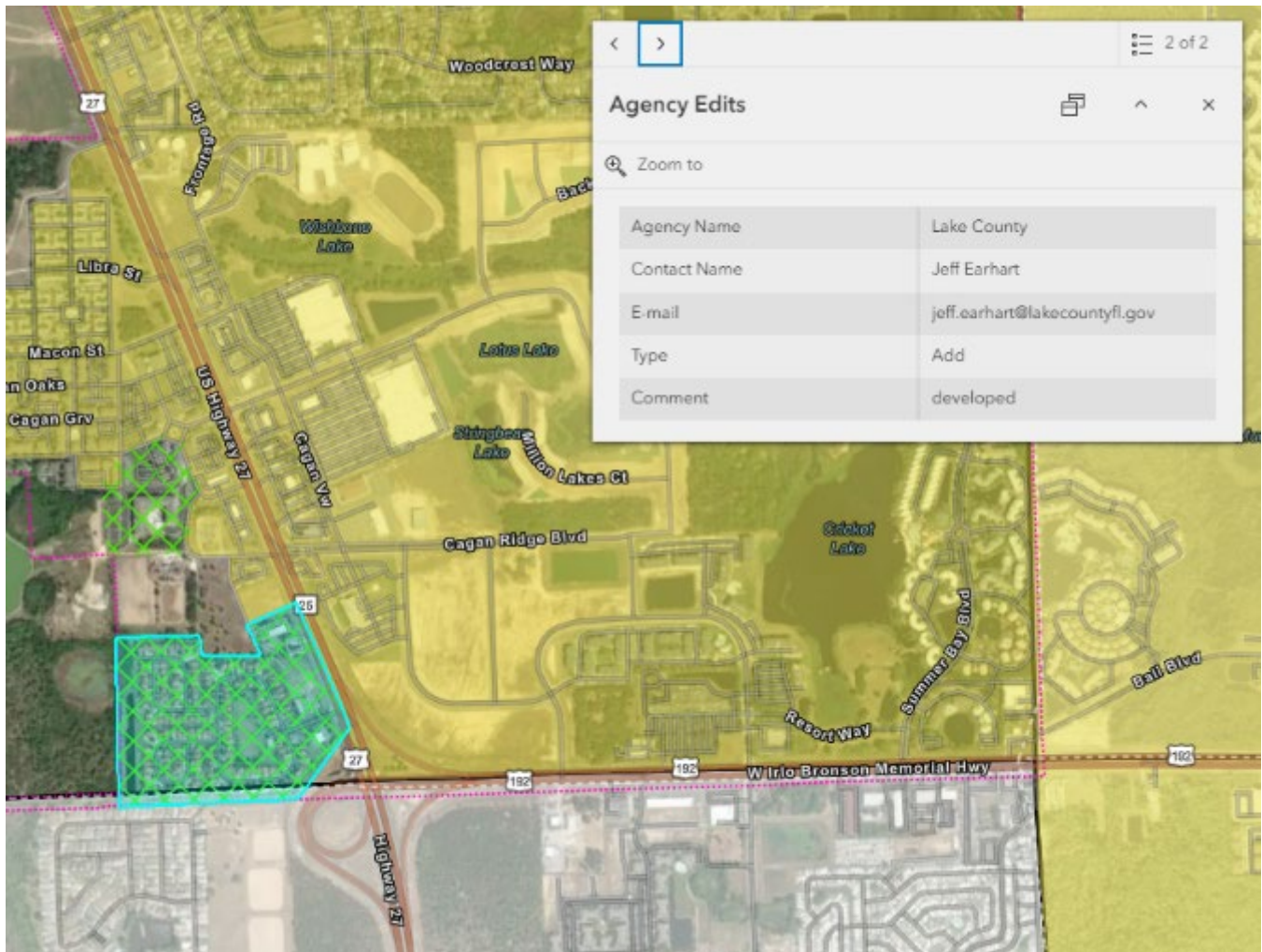
Local Agency Comment #43 –

Agency Name:	Lake County
Agency Comment:	Add - Consistent with Adjacent
MPO Response:	To be made consistent with Lake County Comprehensive Plan.



Local Agency Comment #44 –

Agency Name:	Lake County
Agency Comment:	Add - Developed
MPO Response:	To be made consistent with Lake County Comprehensive Plan.



TAB 6



2045 Metropolitan Transportation Plan (MTP)

Overview of Proposed Plan Revisions

February 2024



Reason for Amendment / Modification:

The Moving Florida Forward Infrastructure Initiative was approved in 2023, and three projects within/adjacent to the MetroPlan Orlando planning area have received funding for advanced construction. To proactively maintain compliance with state and federal long range planning requirements, MetroPlan Orlando staff is proposing to include the three projects for planning consistency.

Changes to Technical Reports / Documentation:

Requested amendments and modifications will be made to the *Cost Feasible Plan: Strategies, Programs, and Projects* documentation of the adopted 2045 Metropolitan Transportation Plan, as follows:

1. **Amendment** – Table 6 (NHS/SIS projects) – Inclusion of three projects which have received advanced construction funding through the Moving Florida Forward Infrastructure Initiative.
 - a. I-4 from W of CR 532 to E of CR 522 (Osceola Pkwy) (MTP ID# 103)
 - b. I-4 from W of US 27 to the Polk / Osceola County Line (MTP ID# EC709)
 - c. I-4 from Osceola / Orange County Line to E of SR 536 (MTP ID# EC710)

Hyperlinks to documentation with proposed revisions incorporated:

- Cost Feasible Plan: https://metroplanorlando.gov/wp-content/uploads/2045MTP_CostFeasiblePlan_Adopted-Dec2020_Draft-Jan2024.pdf

For additional information regarding these Plan Revisions:

Please contact Taylor Laurent, Manager of Transportation Planning at Taylor.Laurent@MetroPlanOrlando.gov

TAB 7





Florida Department of Transportation

RON DESANTIS
GOVERNOR

605 Suwannee Street
Tallahassee, FL 32399-0450

JARED W. PERDUE, P.E.
SECRETARY

Orange, Osceola, and Seminole Counties Project Status Update as of December 31, 2023

The following is a brief status update on major FDOT road construction projects in Orange, Osceola, and Seminole counties as of the December cutoff. The next cutoff date is January 31, 2024. Information is also available on www.cflroads.com. For questions, please contact Jonathan Scarfe at 386-943-5791 or via email at D5-MPOLiaisons@dot.state.fl.us.

ORANGE COUNTY

UPCOMING PROJECTS:

445692 S.R. 527 (Orange Avenue) Milling & Resurfacing at S.R. 438 (Princeton Street) Intersection

- Contract T5778
- Project Start January 2024
- Estimated Completion: Fall 2024

448789 Washington Street from Orange Blossom Trail to I-4

- Contract: E58B0
- Project Start: January 2024
- Estimated Completion: Summer 2024

CURRENT PROJECTS:

437634-1 S.R. 551 (Goldenrod Road) from S.R. 408 to S.R. 50

- Contract T5718
- Contractor: Southland Construction, Inc.
- Project Cost: \$11.9 million
- Project Start: August 2021
- Estimated Completion: Fall 2024
- Update: The Contractor is continuing Phase 1B (northbound Goldenrod Road) with work on the water main and storm drainage along the northbound lanes of the project. Electric utility work is also ongoing along the project that is not directly related to construction. Concrete work on the curb and sidewalk is currently taking place along the northbound side of the project. Intermittent lane closures along the project for utility work and other construction activities are ongoing.

445303-1 State Road (S.R.) 436 from north of Old Cheney Hwy to south of University Park Drive

- Contract E57B5
- Contractor: Ranger Construction Industries, Inc.
- Project Cost: \$11 million
- Project Start: November 2023
- Estimated Completion: Spring 2025
- Update: The Contractor is currently working on the demolition and reconstruction of concrete traffic separators in the median throughout the project. Intermittent inside lane closures along the project to accommodate this work are ongoing through the beginning of the new year.

445707-1 S.R. 436 at Pershing Avenue Traffic Signal Improvements

- Contract T5775
- Project Start: August 2023
- Estimated Completion: Spring 2024
- Update: Contractor has completed concrete work on three corners of intersection. In January, concrete work to be completed and work to begin on junction boxes, strain poles.

445767 S.R. 500/U.S. 441 (Orange Blossom Trail) and S.R. 50 (Colonial Drive) signal reconstruction

- Contract T5783
- Project Start: October 23, 2023
- Estimated Completion: Summer 2024
- Update: Contractor is working on finalizing the shaft date for early January 2024.

448520-1 & 450770-1 I-4 Wrong Way Vehicle Detection System

- Contract E56B7
- Project Start: August 2023
- Estimated Completion: Summer 2024
- Update: Contractor is installing signs and striping enhancements, wrong way driving deterrents, and wrong way vehicle detection systems at various interchanges.

448914-1 & 449771-1 I-4 at S.R. 535 Interchange Improvements

- Contract E55B8
- Project Start: Late 2023
- Estimated Completion: Summer 2026
- Update: Contractor is enhancing safety and improving access to and from westbound I-4 by eliminating the need for motorists to turn left across traffic, improving traffic flow and giving motorists more time to merge onto the highway, and lengthening the westbound exit ramp to Apopka-Vineland Road.

432193-5 I-4 Ultimate Terry Avenue Road Project

- Contract T5745
- Project Start: November 2022
- Estimated Completion: Fall 2024
- Update: Contractor is building a new section of Hicks Avenue between Gore Street and Anderson Street to the north. Crews will also build two roundabouts at the intersections between Hicks Avenue and Carter and Conley streets. New on-street parking and sidewalks are included in the project.

441113-1 I-4 at Daryl Carter Parkway Interchange

- Contract T5724
- Project Start: Late 2023
- Estimated Completion: Early 2026
- Update: Contractor is converting the Daryl Carter Parkway overpass, between Central Florida Parkway and State Road 535, into a diverging diamond interchange. The interchange will give motorists an alternate route to reach retailers and restaurants in the Lake Buena Vista area.

443514-1 S.R. 436 at S.R. 552 (Curry Ford Road) Traffic Signal Upgrade

- Contract T5762
- Project Start: April 2023
- Estimated Completion: Fall 2023
- Update: Contractor completed contract work, set to install speed table in early January.

443816-1 Princeton Street from Chantelle Road to John Young Parkway

- Contract E56B2
- Project Start: May 2023
- Estimated Completion: Spring 2024
- Update: Delays in the delivery of uprights has delayed work.

444175-1 I-4 Off-Ramp at C.R. 423 (John Young Parkway) to L.B. McLeod Road

- Contract E55B2
- Project Start: June 2023
- Estimated Completion: Early 2024
- Update: Contractor is making improvements that include milling and resurfacing of the travel lanes, turn lanes, traffic signals, paved shoulders, and medians on southbound C.R. 423 from the westbound S.R. 400 (I-4) off-ramp to L.B. McLeod Road in Orange County.

444315-1 & 444315-3 I-4 at Sand Lake Road Interchange

- Contract E59A6
- Project Start: Spring 2023
- Estimated Completion: Spring 2027
- Update: Contractor is converting Sand Lake Road between International Drive and Turkey Lake Road, into a diverging diamond interchange. The interchange will improve the flow of traffic along Sand Lake Road as well as the traffic entering and exiting Interstate-4. The project also extends the westbound and eastbound express lanes from S.R. 435 (Kirkman Road) to west of S.R. 482 (Sand Lake Road.)

445693-1 S.R. 50 (Colonial Drive) from Thornton Avenue to Mills Avenue

- Contract T5772
- Project Start: May 2023
- Estimated Completion: Spring 2024
- Update: Extended lane closure in place October 26 – January 19 at the intersection of Thornton Avenue and S.R. 50 for drainage /installation/work. Discovery of unforeseen concrete at the intersection of S.R. 50 and Thornton Avenue extended lane closure from December 22 as it needs to be removed before contractor can work on drainage in this area.

445695-1 S.R. 50 (Colonial Drive) at Westmoreland Drive

- Contract T5766
- Project Start: April 2023
- Estimated Completion: Summer 2023
- Update: Contractor is in the process of milling, resurfacing, adding new traffic separators, reconstructing curb ramps to comply with Americans with Disabilities Act (ADA) requirements, pavement markings, intelligent transportation systems and utility adjustments, and replacement of existing strain pole signalization with new mast arm configured signalization.

445715-1 S.R. 438 (Silver Star Road) at Powers Drive

- Contract T5769
- Project Start: June 2023
- Estimated Completion: Early 2024
- Update: Contractor is scheduled to remove old poles in early January 2024 and is working on scheduling an inspection with Orange County.

445771-1 Orange Blossom Trail at Oak Ridge Road

- Contract T5776
- Project Start: June 2023
- Estimated Completion: Early 2024
- Update: Contractor has completed striping, work on loops to begin in early January 2024.

446020-1 S.R. 435 (Kirkman Road) from north of Vineland Road to north of Windhover Drive

- Contract E58A7
- Project Start: December 2022
- Estimated Completion: Fall 2023
- Update: Construction has been completed, project awaiting final acceptance.

447807-1 Smart Orlando Downtown Advance Traffic Operations Performance (SODA TOP)

- Contract E59A5
- Project Start: June 2022
- Estimated Completion: Fall 2023
- Update: Delay(s) in obtaining materials has delayed work, contractor in contact with vendors.

OSCEOLA COUNTY

CURRENT PROJECTS:**445709 13th Street (U.S. 192) from Florida Avenue to Michigan Avenue**

- Contract T5779
- Project Start: September 2023
- Estimated Completion Summer 2024
- Update: Contractor is working on open trench, fiber optic pull boxes, and fiber optic junction boxes during the day, working on mast arm installation at night.

443958-1 & 444329-1 I-4 from Polk County line to west of S.R. 417

- Contract T5728
- Project Start: November 2021
- Estimated Completion: Early 2024
- Update: Contractor is milling and resurfacing, creating base work, shoulder treatment, drainage improvements, shoulder gutter, lighting, overhead sign structures, guardrail, bridge culvert widening, bridge rail retrofit, pavement removal, and signing and pavement marking.

445210-1 John Young Parkway (U.S. 17-92) east of Ham Brown Road to south of Portage Street

- Contract E50B0
- Project Start: September 2022
- Estimated Completion: Spring 2024
- Update: Contractor is working on signalization, signage, FC 5 and pavement markings.

445801-1 S.R. 500/600 Orange Blossom Trail at Osceola Parkway

- Contract T5787
- Project Start: October 25, 2020
- Estimated Completion: Spring 2024
- Update: Contractor is currently conducting soft digs and coordination work.

449424-1 U.S. 192/U.S. 441 Multiple Bridge Rehabilitation at various locations

- Contract E55B3
- Project Start: March 2023
- Estimated Completion: Summer 2023
- Update: Undergoing final acceptance.

SEMINOLE COUNTY

CURRENT PROJECTS:**242592-6 County Road 46A and Rinehart Road Intersection**

- Contract: E57B3
- Contractor: Atlantic Civil Constructors Corporation.
- Project Cost: \$9.8 Million
- Project Start: October 2023
- Estimated Completion: Summer 2025
- Update: The Contractor is currently working on stabilization, clearing, and grubbing and the installation of Maintenance of Traffic per the Temporary Traffic Control Plan.

415030-6 Oviedo Ultimate S.R. 426 / C.R. 419 from Pine Avenue to Avenue B

- Contract: T5736
- Contractor: Masci General Contractor, Inc.
- Project Cost: \$21 million
- Project Start: January 2022
- Estimated Completion: Fall 2024
- Update: The Contractor is working on excavation, drainage operations, subgrade, base, concrete sidewalk and curb, street lighting, signalization, and asphalt paving. Lake Jessup Ave. is still closed at SR 426. The alternate route is Tomoka Drive to Carib Lane. An active detour along Geneva Drive will remain in place until the Summer of 2024. Several alternate routes can be used, from Central Ave. to Franklin Street and Broadway Street to Oviedo Boulevard. The local property access will be maintained. All traffic is scheduled to be shifted onto the south side of the newly constructed roadway from Pine Avenue/Chippendale Terrace to Central Ave/SR 434 in mid-January 2024. The north side of the roadway will then be reconstructed according to plan.

436679-1, 436679-2, 436857-1**Resurfacing / Widening U.S. 17-92 from north of Lake Mary Boulevard to the north of Airport Boulevard, along with intersection improvements at Airport Boulevard**

- Contract: T5686
- Contractor: Masci General Contractor, Inc.
- Project Cost: \$10.4 Million
- Project Start: March 2021
- Estimated Completion: Early 2024
- Update: The Contractor is continuing to work on street lightning and punch-list items.

441140-1 SR 436 from Northlake Boulevard/Cranes Roost Boulevard to Boston Avenue

- Contract: T5749
- Contractor: Masci General Contractor, Inc.
- Project Cost: \$13.9 Million
- Project Start: June 2023
- Estimated Completion: Summer 2024
- Update: The Contractor is currently pouring concrete curb and sidewalk on both sides of the project, lighting underground, signalization, as well as performing ongoing drainage improvements. Paving operations to the side streets and driveways have begun and will continue through the beginning of the new year.

445221-1 State Road (S.R.) 426 from Mystic Lake / Starwood Drive to Eyrie Drive

- Contract: E56B8
- Contractor: P&S Paving, Inc.
- Project Cost: \$6.7 Million
- Project Start: September 2023
- Estimated Completion: Fall 2024
- Update: The Contractor is currently finishing drainage work and minor widening along the project limits. Utility adjustments throughout the project are also ongoing, as well as pedestrian signalization improvements. Short, intermittent lane closures near the southern limits of the project are expected for minor widening and drainage installations.

Board Meeting Highlights – December 13, 2023

- **Chairwoman's Announcements:** Chair Mayra Uribe opened the meeting at 9:00 a.m. Commissioner Maribel Gomez-Cordero, Orange County, led the Pledge of Allegiance. Commissioner Olga Castano, Osceola County, reported on the November 9th Transportation Disadvantaged Local Coordinating Board meetings. Chair Uribe recognized outgoing committee chairs Jeffrey Campbell, Shad Smith and Bill Wharton. MetroPlan Orlando staff member Mighk Wilson provided the Safety Moment highlighting holiday safety. Chair Uribe announced the press event immediately following the Board meeting kicking off Vision Zero Central Florida.
- **MetroPlan Orlando Executive Director's Announcements:** Mr. Huttman welcomed Seminole County Commissioners Bob Dallari and Lee Constantine back to the MetroPlan Orlando Board. He acknowledged Commissioner Brandon Arrington (CFX), Commissioner Tony Ortiz (City of Orlando), and Mayor Art Woodruff (City of Sanford) who participated virtually; and he acknowledged Joshua DeVries, attending for TAC Chair Bill Wharton. Mr. Huttman confirmed January 31st as the date of the Regional Safety Summit and noted more details are forthcoming. Mr. Huttman called attention to Florida House Joint Resolution (HJR) 805 which proposes a statewide ban on red light cameras. He announced the Electric Vehicle Readiness study which kicked off on November 9th. He congratulated MetroPlan Orlando staff member Leilani Vaiaoga on the birth of her son. Mr. Huttman called attention to information contained in supplemental folders.
- **FDOT Report:** Secretary John Tyler, FDOT District 5, provided a year-end update on the following: I-4, the Wekiva Parkway, various community outreach efforts, and regional safety initiatives.
- **Agenda Review:** Mr. Huttman called attention to agenda item XI.E, Legislative Positions.
- **Public Comments on Action Items:** None.
- Unanimously **Approved** Consent Items: A through H
- Unanimously **Approved** the amendments to the 2045 Metropolitan Transportation Plan (Roll call vote conducted)
- Conducted election of 2024 Board officers: Osceola County Commissioner Cheryl Grieb, Chairperson; Seminole County Commissioner Bob Dallari, Vice-Chairperson; and Orange County Commissioner Christine Moore, Secretary/Treasurer
- Unanimously **Approved** Information Items for Acknowledgement Items: A through I
- **Other Business:** Presentations: **Urban Area Boundary Update** (Mr. Alex Trauger, MetroPlan Orlando); **Vision Zero Update & Video** (Mr. Mighk Wilson, MetroPlan Orlando); **Best Foot Forward Annual Report** (Ms. Emily Bush, Bike/Walk Central Florida)
- **General Public Comments:** Ms. Joanne Counelis commented on the need for bus stops and shelters at several sites in Seminole County, and the need for 24/7 bus and train service in the Region.
- **Board Member Comments:** None.
- **Next Board Meeting – February 14, 2024**

MetroPlan Orlando - Project Development and Enviromental Study Tracking - As of December 2023

Current PD&E Projects in MetroPlan Orlando Area

Agency	FM#	Project Name	County	Project Manager	Firm	Class of Action	LDCA Anticipated	Design Funded FY	Design Funded Amount	Design Status	ROW Funded FY	ROW Funded Amount	Construction Funded FY	Construction Funded Amount
FDOT-D5	437200-1	US 17/92 from Ivy Mist Lane to Avenue A	Osceola	Mark Trebitz	VHB	Type II CE	Sep-25	FY 2027	\$6.95 M	N/A	Not funded	N/A	Not funded	N/A
FDOT-D5	437174-2	SR 535 from US 192 to SR536/World Center Drive	Osceola	Mark Trebitz	Metric Engineering	Type II CE	Feb-25	FY 2026	\$5.19 M	N/A	Not funded	N/A	Not funded	
FDOT-D5	447724-1	Truck and Freight Alternative Site Analysis	Seminole	Mark Trebitz	VHB	Seminole Site: Type II CE	Jun-24	FY 2022	\$3M	60% Plans Mar	FY 2024 FY 2026	\$15M \$7.2M	FY 2026	\$13.1M
			Volusia			Volusia EB Site: Type II CE	Sep-24	FY 2024	\$3.1M	PE Begin Feb 2024	FY 2027 FY 2028	\$8M \$4.2M	FY 2029	\$20M
			Orange			Orange Site: Type II CE	Fall 2024	Not Funded	Not Funded	NA	Not Funded	Not Funded	Not Funded	Not Funded
			Volusia			Volusia WB Site: Type II CE	Sep-24	FY 2024	\$2.9M	PE Begin Feb 2024	FY 2028 FY 2030	\$15M \$8M	FY 2031	\$8M
			Osceola			Osceola Site: Type II CE	May-24	FY 2025	\$3.3M	PE Begin ~Jan 2025	FY 2025 FY 2028 FY 2029	\$7M \$1.7M \$1.7M	FY 2032	\$10M
CFX	599-233	Southport Connector Expressway PD&E	Osceola	R. Bove	Volkert			N/A			N/A		N/A	

Upcoming PD&E Projects in MetroPlan Orlando Area

Agency	FM#	Project Name	County	PD&E FY	PD&E Amount	Anticipated Class of Action
FTE	444006-	Widen Turnpike Mainline from Sand Lake Road to SR 408	Orange	2025	\$4M	SEIR
FTE	423374-3	Widen Turnpike Mainline from SR 60 to Kissimmee Park Road	Orange	2025	\$4M	SEIR
CFX	599-247	SR 515 (NE Connector Phase 2) PD&E	Osceola	2024-2025	\$ 710,000	
CFX	417-246A	Proposed SR 417-Sanford Connector PD&E	Seminole	2023-2024	\$ 500,000	
CFX	417-178	SR 417 Widening SR 528 to SR 408 PD&E	Orange	2024-2025	\$ 450,000	
CFX	429-183	SR 429 Widening Seidel Rd to Tilden Rd PD&E	Orange	2024-2025	\$ 400,000	

Acronyms	
FDOT	Florida Department of Transportation
FTE	Florida Turnpike Enterprise
CFX	Central Florida Expressway Authority

Air Quality Monitoring: Ozone Attainment Status

Final Report for 2023

Seminole State College (#C117-1002)		
Year	Fourth Highest 8-Hour Average (Displayed in Parts per Billion)	Date
2023	63	5-May
2022	62	3-Apr
2021	60	28-May
2020	62	16-Mar

2022 3-Year Attainment Average: 61

2023 Year-to-Date 3-Year Running Average: 62

Change **1**

Osceola Co. Fire Station - Four Corners (#C097-2002)		
Year	Fourth Highest 8-Hour Average (Displayed in Parts per Billion)	Date
2023	61	5-May
2022	62	22-Apr
2021	60	23-Mar
2020	72	10-May

2022 3-Year Attainment Average: 65

2023 Year-to-Date 3-Year Running Average: 61

Change **(4)**

Lake Isle Estates - Winter Park (#095-2002)		
Year	Fourth Highest 8-Hour Average (Displayed in Parts per Billion)	Date
2023	69	10-Jun
2022	60	3-May
2021	62	28-May
2020	65	17-Mar

2022 3-Year Attainment Average: 62

2023 Year-to-Date 3-Year Running Average: 64

Change **2**

Skyview Drive (#L095-0010)		
Year	Fourth Highest 8-Hour Average (Displayed in Parts per Billion)	Date
2023	66	6-Sep
2022	62	3-May
2021	54	21-Mar
2020	61	11-May

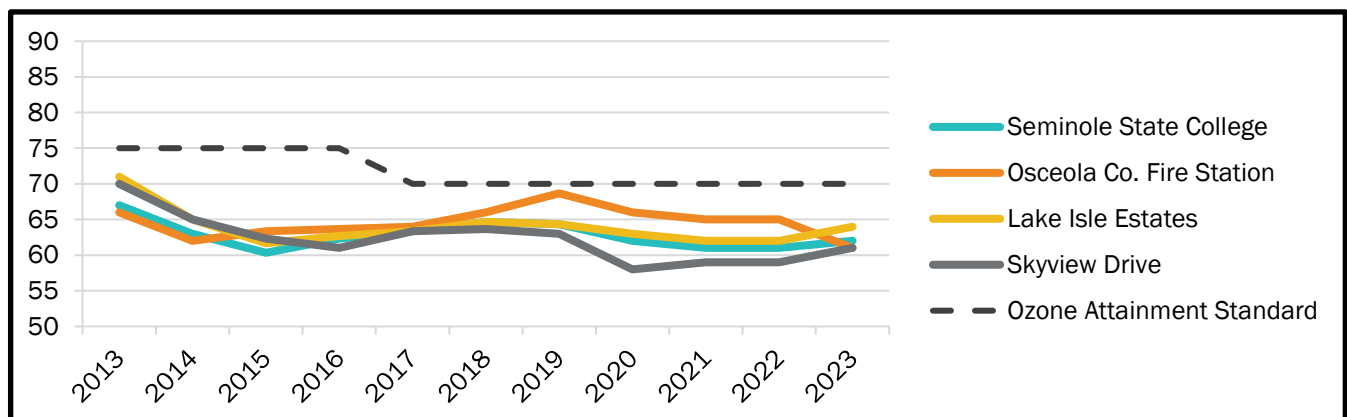
2022 3-Year Attainment Average: 59

2023 Year-to-Date 3-Year Running Average: 61

Change **2**

10-Year Historic Ozone Attainment Status

(Displayed in Parts per Billion)

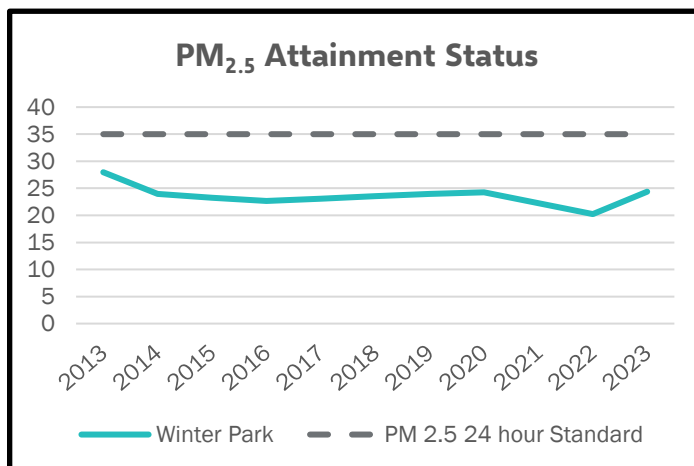


Air Quality Monitoring: Particulate Matter 2.5 Attainment Status

Final Report for 2023

Lake Isle Estates - Winter Park (#095-2002)		
Year	Daily Average PM _{2.5} (micrograms per cubic meter)	Date
2023	34	3-Oct
2022	19	10-Aug
2021	20	5-Feb
2020	22	15-Apr

PM _{2.5} 24 hour NAAQ Standard	35
98th percentile, 3 year average - 2023	24
98th percentile, 3 year average - 2022	20

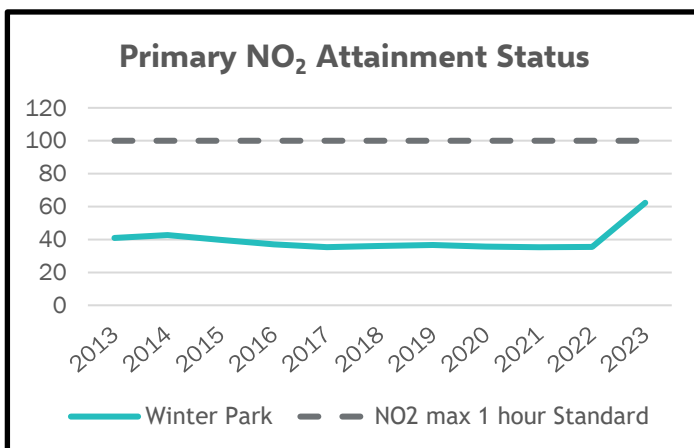


Air Quality Monitoring: Primary NO₂ Attainment Status

Final Report for 2023

Lake Isle Estates - Winter Park (#095-2002)		
Year	Primary NO ₂ max one hour average (Parts per Billion)	Date
2023	114	9-Jan
2022	36	28-Nov
2021	36	6-Apr
2020	34	10-Dec

NO ₂ max 1 hour average NAAQ Standard	100
98th percentile, 3 year average - 2023	62
98th percentile, 3 year average - 2022	35



Source: Florida Department of Environmental Protection

2024 Legislative Position Statements

Approved: November 8, 2023



WE SUPPORT

INNOVATION

SAFETY

INVESTMENT

MetroPlan Orlando is the metropolitan planning organization (MPO) for Orange, Osceola and Seminole counties in Central Florida. MPOs were created under federal law to direct urban transportation planning and the allocation of federal and state funds. As a regional transportation planning agency, MetroPlan Orlando provides a forum for local elected officials, transportation experts, and members of the community to work together to improve mobility for residents, businesses, and visitors.

CONTACTS:

GARY HUTTMANN
EXECUTIVE DIRECTOR
(407) 481-5672 x319

VIRGINIA L. WHITTINGTON
DIRECTOR OF REGIONAL PARTNERSHIPS
(321) 732-8284

SAFETY FIRST

METROPLAN ORLANDO SUPPORTS:



The advancement of innovative transportation mobility solutions and policies that make Florida the national leader in creative approaches to addressing transportation needs, including Autonomous, Connected, Electric, and Shared vehicle technology as well as the use of Artificial Intelligence (AI) to further enhance safety for the traveling public.



The promotion of statewide safety efforts for all users of the transportation network including bicyclists and pedestrians.



Legislation that increases transportation investment through dedicated and sustainable funding, including innovative financing options; that encourages partnerships between public and private entities; and that facilitates the expedited delivery of projects. This includes legislation which:

- Establishes flexible and predictable funding for transit projects (capital and operating) identified through the metropolitan transportation planning process by removing various funding limitations for the State Transportation Trust Fund (STTF).
- Provides flexibility in the use of local option discretionary taxes such as Charter County & Regional Transportation System Surtax, and the Local Government Infrastructure Surtax.
- Funds the Transportation Regional Incentive Program (TRIP) at a predictable level annually.
- Does not impact local option transportation revenue sources.



METROPLAN ORLANDO WILL MONITOR:



Legislative efforts as it relates to MPO efficiencies and consolidation. MetroPlan Orlando will support and advocate for the preservation of its current structure, authorities, and function as the legislature investigates both the current statewide impact of MPO's and/or the potential need for consolidation of existing entities.



Legislative efforts that regulate distracted driving by prohibiting the use of handheld two-way electronic wireless communications devices and other similar distracting handheld devices while operating a motor vehicle on any roadway. (Monitor and support, if needed)



Legislative efforts that seek to alter, revise, or rescind Red Light Camera legislation (Monitor and oppose, if needed)

