


FY 2025/26 – FY 2029/30 Transportation Improvement Program

Preview of Draft – May/June 2025



Background

- Identifies all federal and state funded transportation projects for the next five years
- Includes partner funded projects and Central Florida Expressway (CFX) projects for informational purposes
- Updated annually, consistent with adopted Prioritized Project List



Organization / Project Listing

- Interstate Highway System (I-4)
- State Roads and Off-System Roadway
- Toll Roads (Florida's Turnpike and CFX)
- Traffic Operations and Safety
- Maintenance and Fixed Capital Outlay
- Bicycle and Pedestrian
- Aviation / Airports
- Transit and Transportation Disadvantaged
- Commuter Rail
- Planning Projects
- County/City Funded Improvements

The TIP includes:

- Introduction and Overview
- List of Regionally Significant Projects
- Financial Summary by Fund Category
- 11 Project Listing Sections
- Abbreviations/Acronym Guide
- References to adopted Priority Lists
- A System Performance Report



Interstate / National Highway System

Includes projects on the Interstate Highway System, Strategic Intermodal System, and National Highway Freight Network

23 Projects
\$2.7 billion in funding

Highlights

- I-4 (SR 400) from W of SR 536 to W of SR 435/Kirkman Rd. (FPN 453159-3) – Add Managed Lanes *
- I-4 (SR 400) from W of CR 532 to E of CR 522 (FPN 431456-1) – Add Lanes & Reconstruct *
- I-4 (SR 400) from 1 Mi. E of SR 434 to E of SR 15/600 (US 17-92) (FPN 242592-4) – Add Lanes & Reconstruct

For more information about I-4, visit movingi4forward.com

** Moving Florida Forward Infrastructure Initiative projects*



Regional Truck Parking

Includes truck parking sites and planning/engineering studies

5 Projects
\$105 million in funding

Highlights

- Truck Parking Central Florida Corridor – Seminole Co. Site (FPN 446445-1) – Parking Facility
- Truck Parking Central Florida Corridor – Osceola Co. Site (FPN 446445-5) – Parking Facility
- Truck Parking Central Florida Corridor – Orange Co. Site (FPN 446445-3) – Parking Facility
- Truck Parking at Canoe Creek Service Plaza (MP 229) (FPN 443879-1) – Rest Area



State Highway System (SHS)

Includes capacity improvements, intersection improvements, resurfacing, safety, operations, maintenance, and ITS investments on the State Highway System

66 Projects
\$723 million in funding

Highlights

- SR 50 from E of Old Cheney Hwy. to Chuluota Rd. (FPN 239203-7) – Add Lanes and Rehabilitate Pavement
- SR 50 from Chuluota Rd. to SR 520 (FPN 239203-8) – Add Lanes and Rehabilitate Pavement
- SR 600 (US 17 -92) John Young Pkwy. at Pleasant Hill Rd. (FPN 418403-7) – Intersection Improvement
- SR 434 from W of Jetta Pt. to S of Artesia St. (FPN 446491-2) - Roundabouts



Complete Streets Projects

Includes projects off the state highway system including urban corridor improvements, bicycle/pedestrian enhancements and intersection solutions that improves safety, reliability and accessibility for all users

7 MPO-funded Projects
\$25 million in TMA funds
\$17.8 million in other funds

Highlights

- Virginia Dr./Forest Ave./Corrine Dr. from SR 527 to Bennett Rd. (FPN 446485-1)
- Winter Park Dr. Phase 1 from Marigold Rd. to Seminola Blvd. (FPN 446493-2)
- Rock Springs Rd. from N Publix Entrance to Lester Rd. (FPN 453486-1)
- Connect Kissimmee Complete Streets Phase 2 (FPN 437472-4)
- Mitchell Hammock Rd. from SR 426/Broadway St. to Lockwood Blvd. (FPN 453500-1)



TSM&O Projects

Projects that use innovative strategies or leverage existing technology deployments to improve safety and travel time reliability off the state highway system

14 MPO-funded Projects
\$26 million in TMA funds
\$17 million in local funds

Highlights

- Orlando Citywide Pedestrian Traffic Signals (FPN 437508-2 and 437508-3) – Traffic Signals
- John Young Pkwy. ITS from Hunter Creek Blvd. to SR 482/Sand Lake Rd. (FPN 453466-1) – ITS Comm. System
- Carrier Dr./Mandarin Dr./TSMO Bundle (FPN 453468-1) – Traffic Ops. Improvements
- Boggy Creek Rd. from Simpson Rd. to Narcoossee Rd. (FPN 448775-1) – Arterial Traffic Management System



TSM&O = Transportation Systems Management & Operations



Bicycle and Pedestrian Projects

Includes standalone bicycle and pedestrian improvements like sidewalks and paved trail projects

11 MPO-funded Projects
\$37.5 million in TMA funds
\$30.8 million in local funds

Highlights

- Pine Hills Trail Phase 2 from N of Bonnie Brae Cir. to Clarcona-Ocoee Rd. (FPN 428047-2)
- Shingle Creek Trail – four (4) segments:
 - From Old Winter Garden Rd. to Raleigh St. (FPN 448756-1)
 - South Phase 2B Yates Connector (FPN 442334-3)
 - North Phase 2C Countyline Connector (FPN 442870-2)
 - Phase 4 from Alhambra Dr. to Old Winter Garden Rd. (FPN 452289-1)
- Orlando Sidewalk Gap Bundle (FPN 454963-1)



FDOT Safe Routes to School (SRTS) Program

Includes sidewalk projects near public schools

Highlights

- 1) Deerwood Elementary Phase II Sidewalk Gaps (FPN 443291-1)
- 2) Hickory Tree Elementary School Phase I Sidewalks (FPN 447611-1)
- 3) Boggy Creek Elementary and Parkway Middle School Phase II Sidewalk Gaps (FPN 450871-1)

3 SRTS Projects

\$1.9 million in State funds

\$846,000 in TMA funds

\$1.3 million in local funds



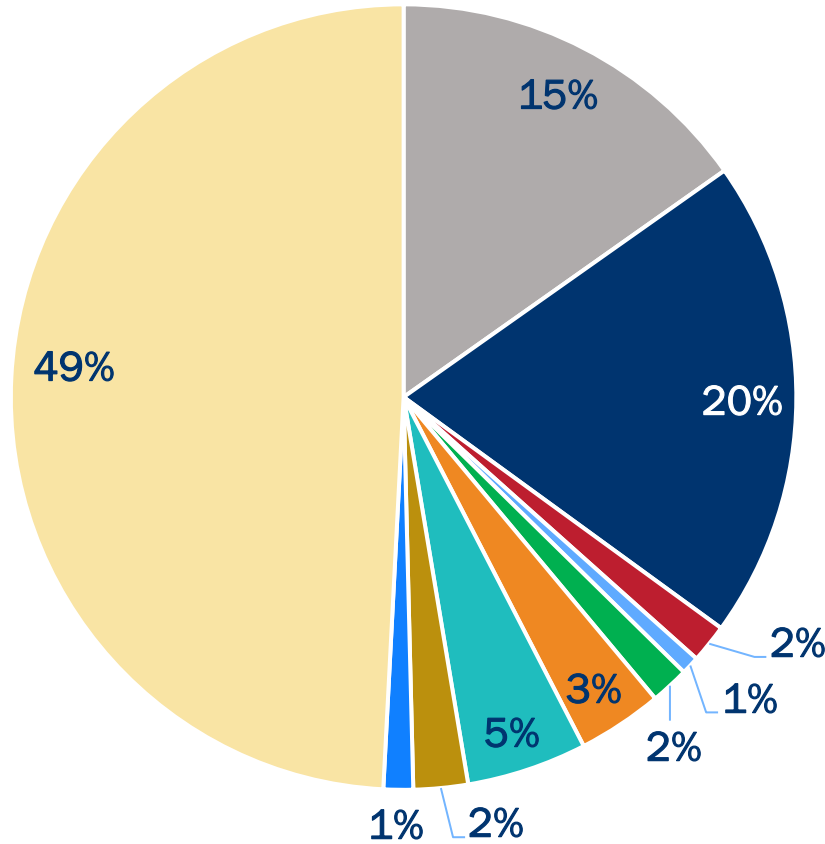
Transit and Commuter Rail

- Transit / Transportation Disadvantaged section
 - Includes operations and capital funding for LYNX/CFRTA
 - \$380 Million in funding
- Commuter Rail section
 - includes SunRail related projects and services
 - \$178 Million in funding



Funding Summary

- Roads/Highways
- Turnpike
- Ops/Safety
- Bike & Ped
- Maint.
- Aviation
- Transit
- Rail
- Planning
- I-4




271

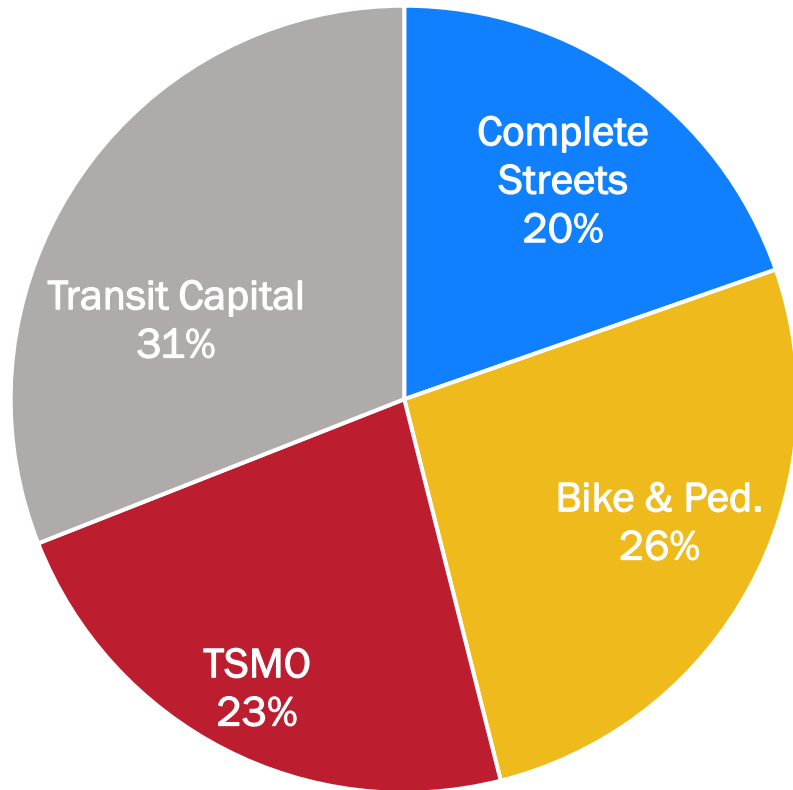
Federal / State / Turnpike Funded Projects

\$5.5 Billion

Total Five-Year Funding Total



MPO-TMA Funded Projects




39

MPO-TMA Funded Projects

\$145 Million

MPO-TMA Five-Year Funding Total



Multiple Ways to Participate

At your convenience

1. **Watch** this year's TIP video additions to learn more about the TIP, ways to explore its contents and participate in the regional planning process
2. **Join** in-person and virtually-accessible presentations and opportunities for public comment at upcoming Advisory Committee and Board Meetings
3. **Attend** our in-person Open House at the Seminole County Public Library in Oviedo on June 17th from 1pm to 4pm
4. **Participate** in the online "Ask a Planner: About the TIP" sessions
5. **Utilize** the TIP Online Viewer to navigate and provide comments



TIP Online Viewer and “How-to” Video

MetroPlan Orlando | FY26 – FY30 Transportation Im... | CHOOSE

WELCOME PROJECTS PLAN REVISIONS PROJECTS BY COUNTY INTERACTIVE MAP

Project Layers

- ☒ Aviation
- ☒ Highways
- ☒ Maint. & FCO
- ☒ Toll Roads
- ☒ Bike & Ped
- ☒ I-4
- ☒ Planning
- ☒ Transit
- ☒ Commuter Rail
- ☒ Local
- ☒ TO & Safety

Project Filters

Project Type: All | Funding Source: All | Year Programmed: All

156 Projects (only displaying mapped projects) **EXPORT**

Project ID	County	Lead Agency	Project Title	Cost
453487-1	Orange	City of Orlando	Amelia St. ITS...	\$2,582,310
450871-1	Osceola	Osceola Co.	Boggy Creek ...	\$738,228
448775-1	Osceola	Osceola Co.	Boggy Creek ...	\$3,862,000
452191-1	Orange	CFRTA/LYNX	Bridge Replac...	\$89,215,000
453468-1	Orange	City of Orlando	Carrier Dr./Ma...	\$1,129,168
437932-2	Osceola	Kissimmee	Central Ave.	\$2,087,507
452360-1	Orange	City of Orlando	Church St. Bu...	\$19,207,611
453499-1	Orange	City of Orlando	Commander ...	\$1,077,049

Rows per page: 10 | 1-10 of 156

Learn How To Use The
TIP ONLINE VIEWER

WELCOME TO METROPLAN ORLANDO'S
TRANSPORTATION IMPROVEMENT PROGRAM ONLINE VIEWER

0:00 / 2:17

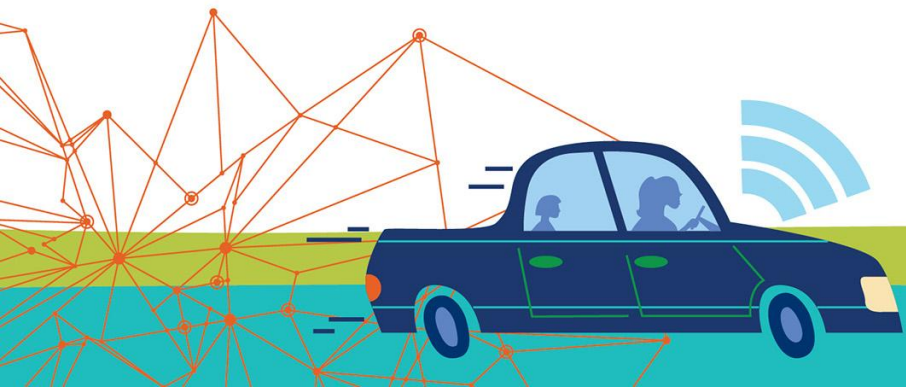
Access the Online Viewer, Videos and More Information at:
www.MetroPlanOrlando.gov/TIP



Next Steps

- Draft to be reviewed by agency partners
- TIP public outreach events
- Prepare final document for Board Approval

**Agency Partner
comments requested
by June 9th**





Questions / Comments / Contact

Email: Comments@MetroPlanOrlando.gov

Phone: 407.481.5672

Online: www.MetroPlanOrlando.gov/TIP

Mail: 250 S. Orange Avenue, Suite 200, Orlando, FL 32801





Thank you!

MetroPlanOrlando.gov | 407-481-5672

Jason Sartorio, AICP | Transportation Planner

Jason.Sartorio@MetroPlanOrlando.gov

