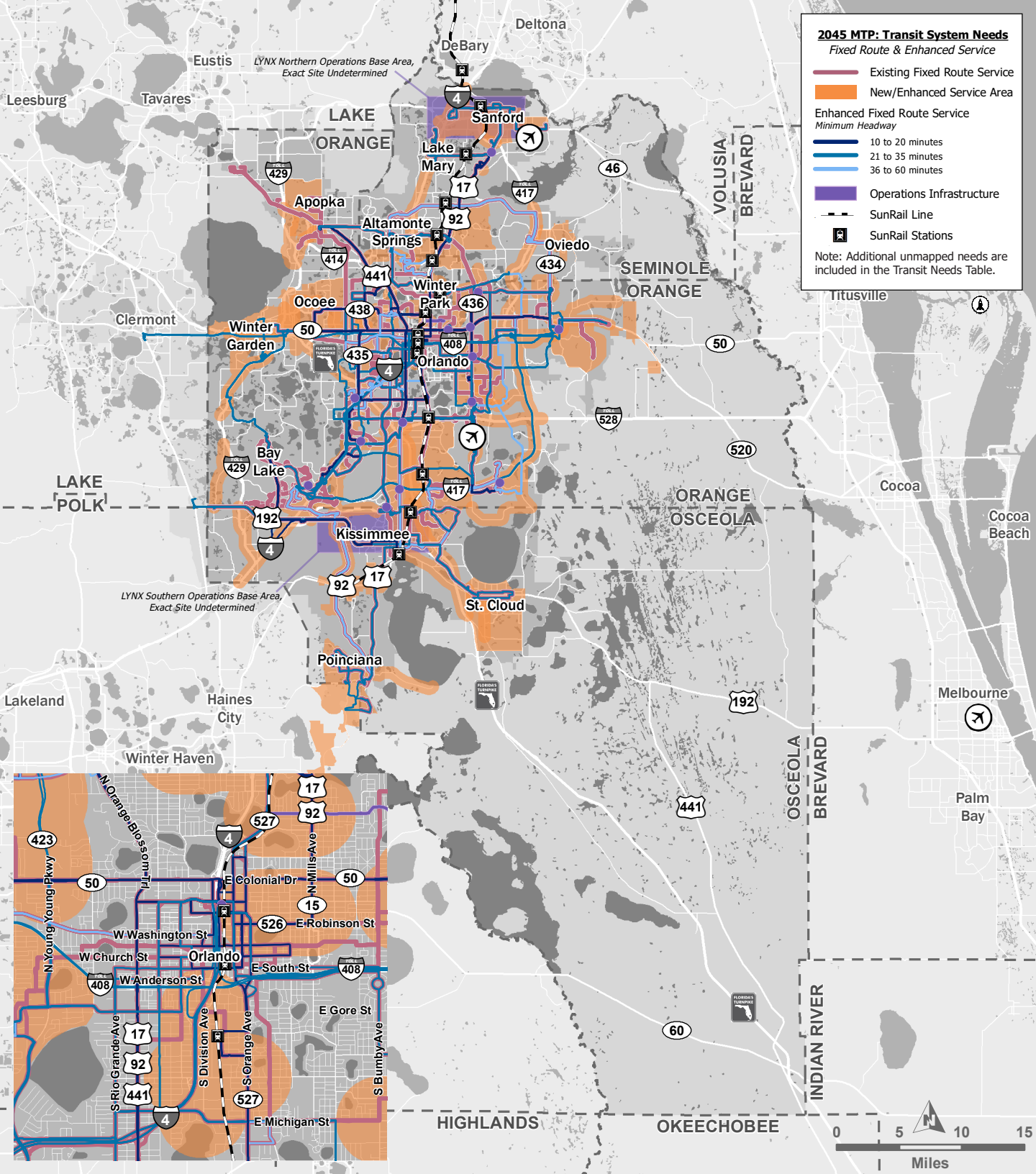


2045 MTP: Transit System Needs
Fixed Route & Enhanced Service

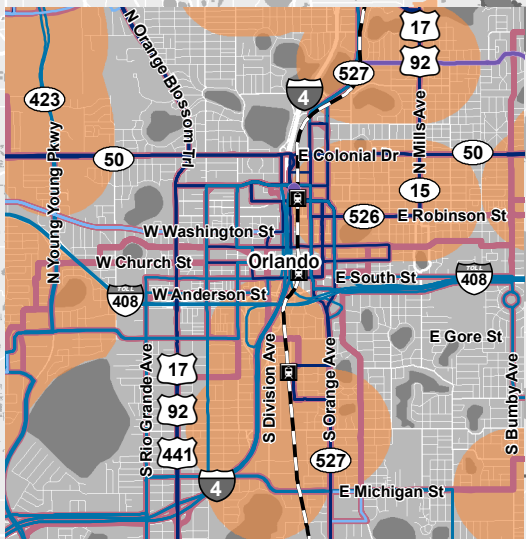
- Existing Fixed Route Service
- New/Enhanced Service Area
- Enhanced Fixed Route Service
Minimum Headway
- 10 to 20 minutes
- 21 to 35 minutes
- 36 to 60 minutes
- Operations Infrastructure
- SunRail Line
- SunRail Stations

Note: Additional unmapped needs are included in the Transit Needs Table.



LYNX Northern Operations Base Area, Exact Site Undetermined

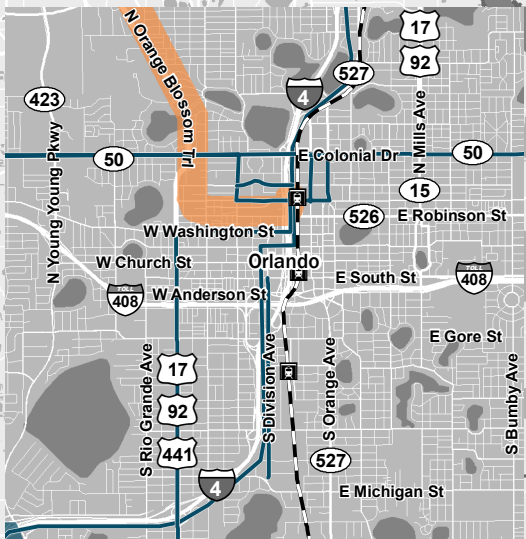
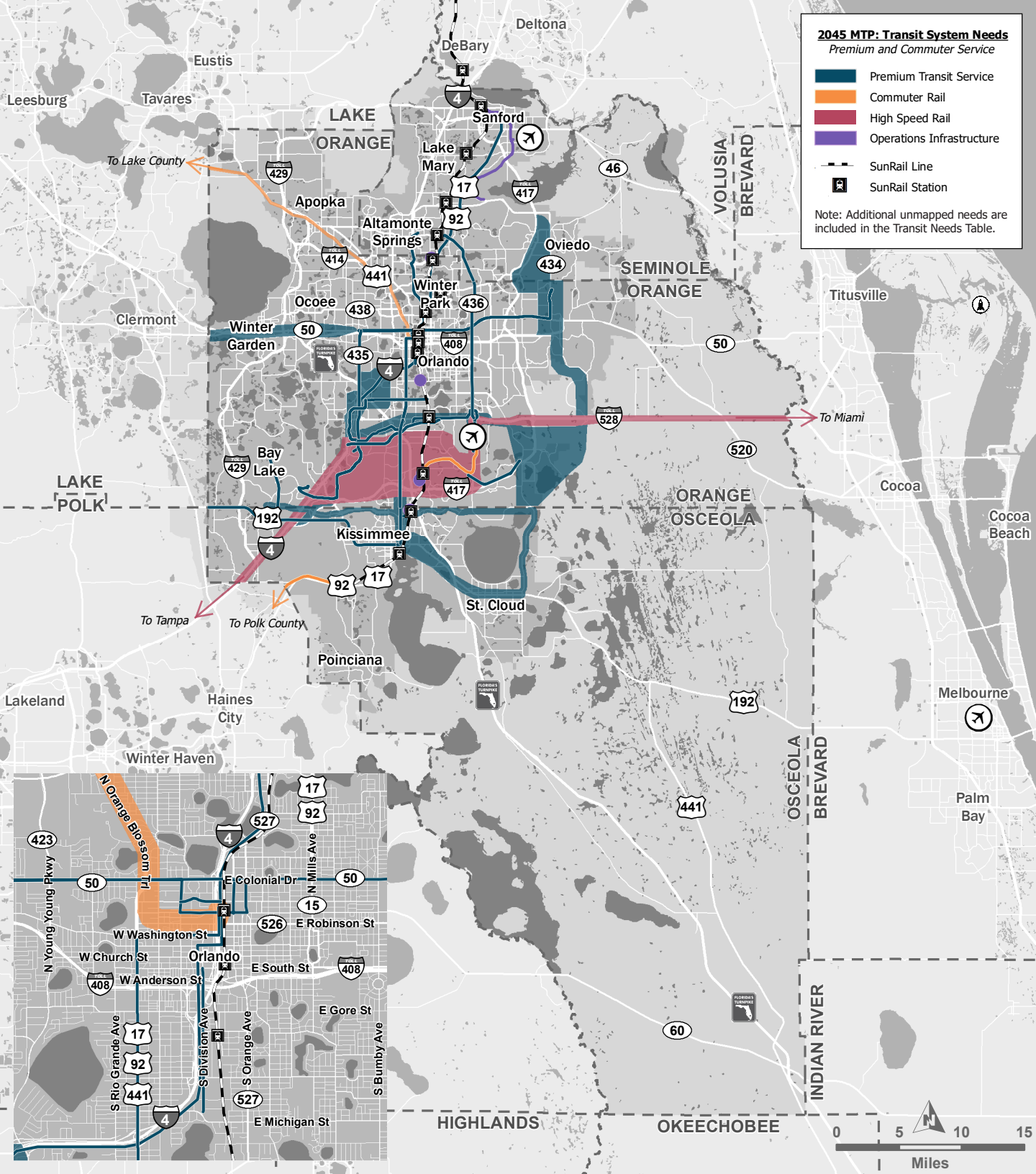
LYNX Southern Operations Base Area, Exact Site Undetermined

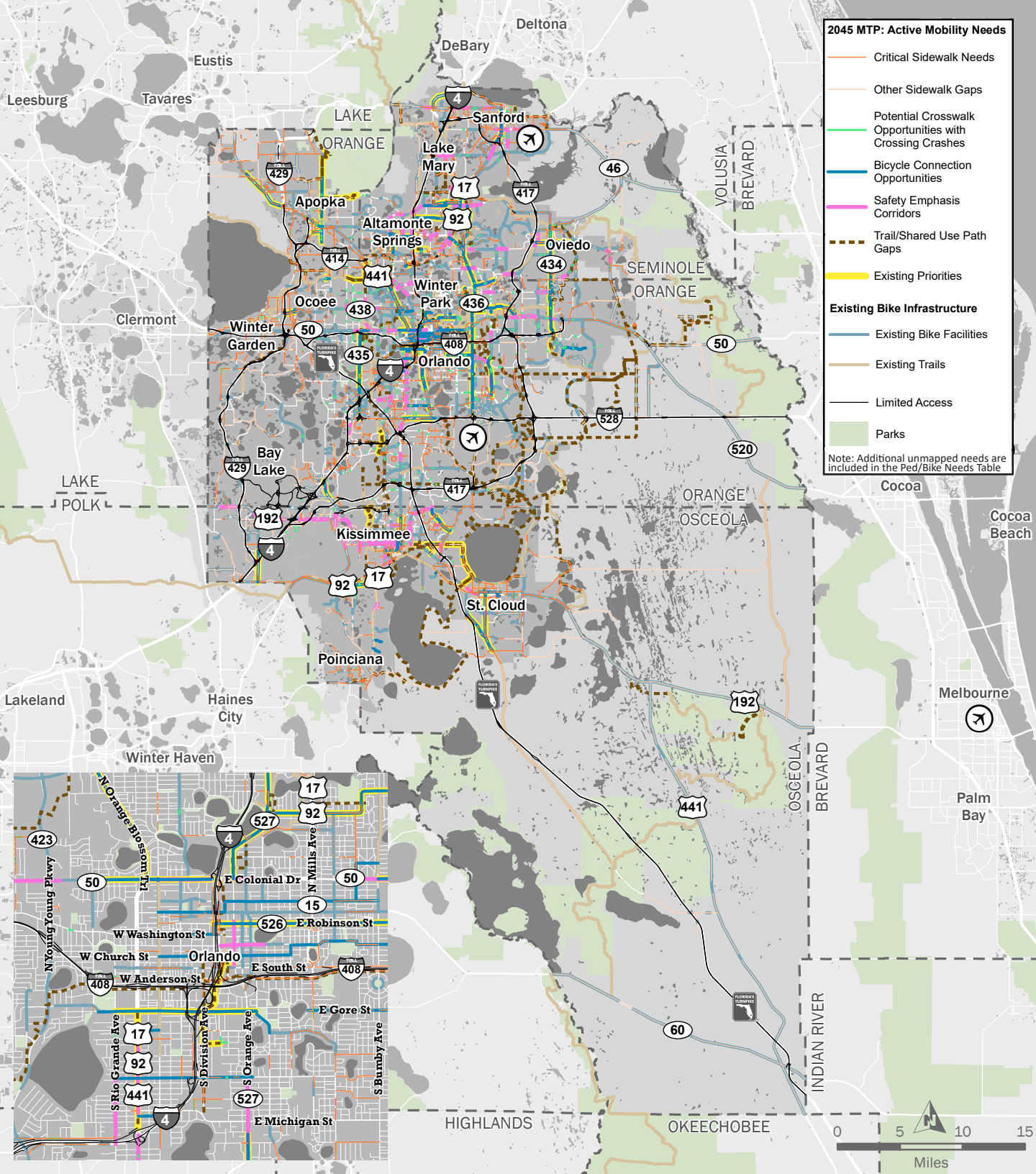


2045 MTP: Transit System Needs
Premium and Commuter Service

- Premium Transit Service
- Commuter Rail
- High Speed Rail
- Operations Infrastructure
- SunRail Line
- SunRail Station

Note: Additional unmapped needs are included in the Transit Needs Table.



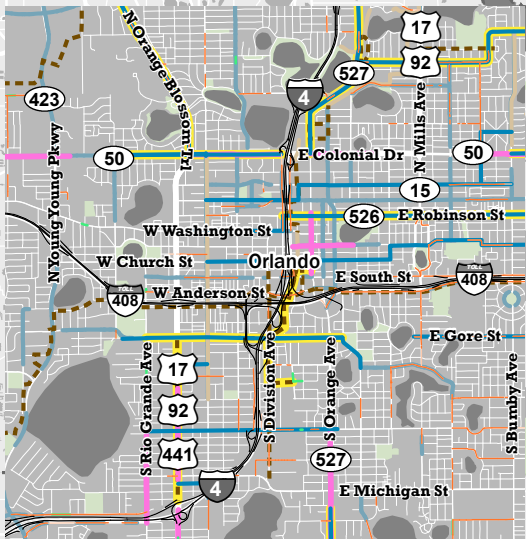


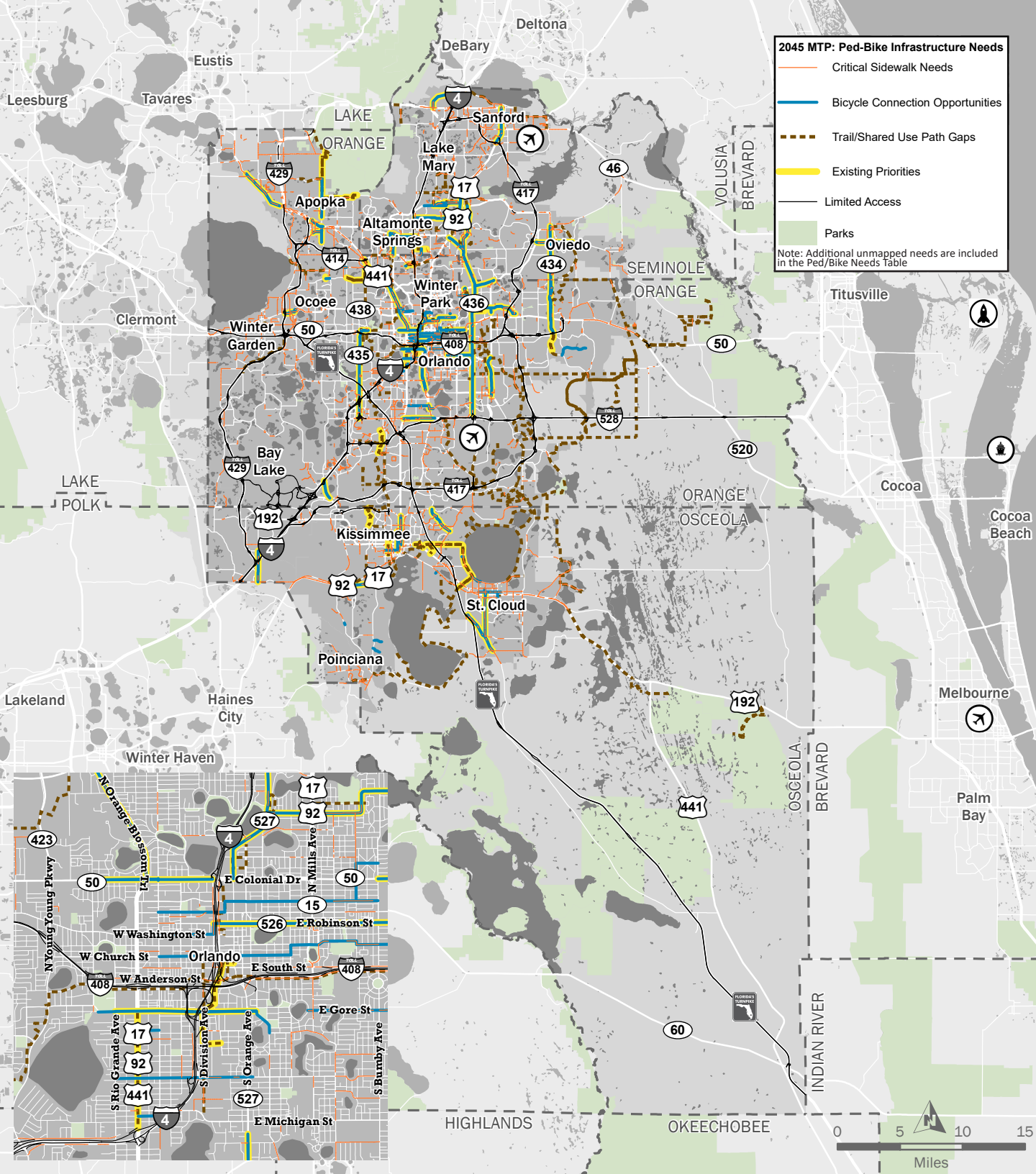
2045 MTP: Active Mobility Needs

- Critical Sidewalk Needs
- Other Sidewalk Gaps
- Potential Crosswalk Opportunities with Crossing Crashes
- Bicycle Connection Opportunities
- Safety Emphasis Corridors
- Trail/Shared Use Path Gaps
- Existing Priorities

- Existing Bike Infrastructure**
- Existing Bike Facilities
- Existing Trails
- Limited Access
- Parks

Note: Additional unmapped needs are included in the Ped/Bike Needs Table





2045 MTP: Ped-Bike Infrastructure Needs

- Critical Sidewalk Needs
 - Bicycle Connection Opportunities
 - Trail/Shared Use Path Gaps
 - Existing Priorities
 - Limited Access
 - Parks
- Note: Additional unmapped needs are included in the Ped/Bike Needs Table

