



2045

FUTURE DR.



metroplan orlando
A REGIONAL TRANSPORTATION PARTNERSHIP

2045

Metropolitan Transportation Plan

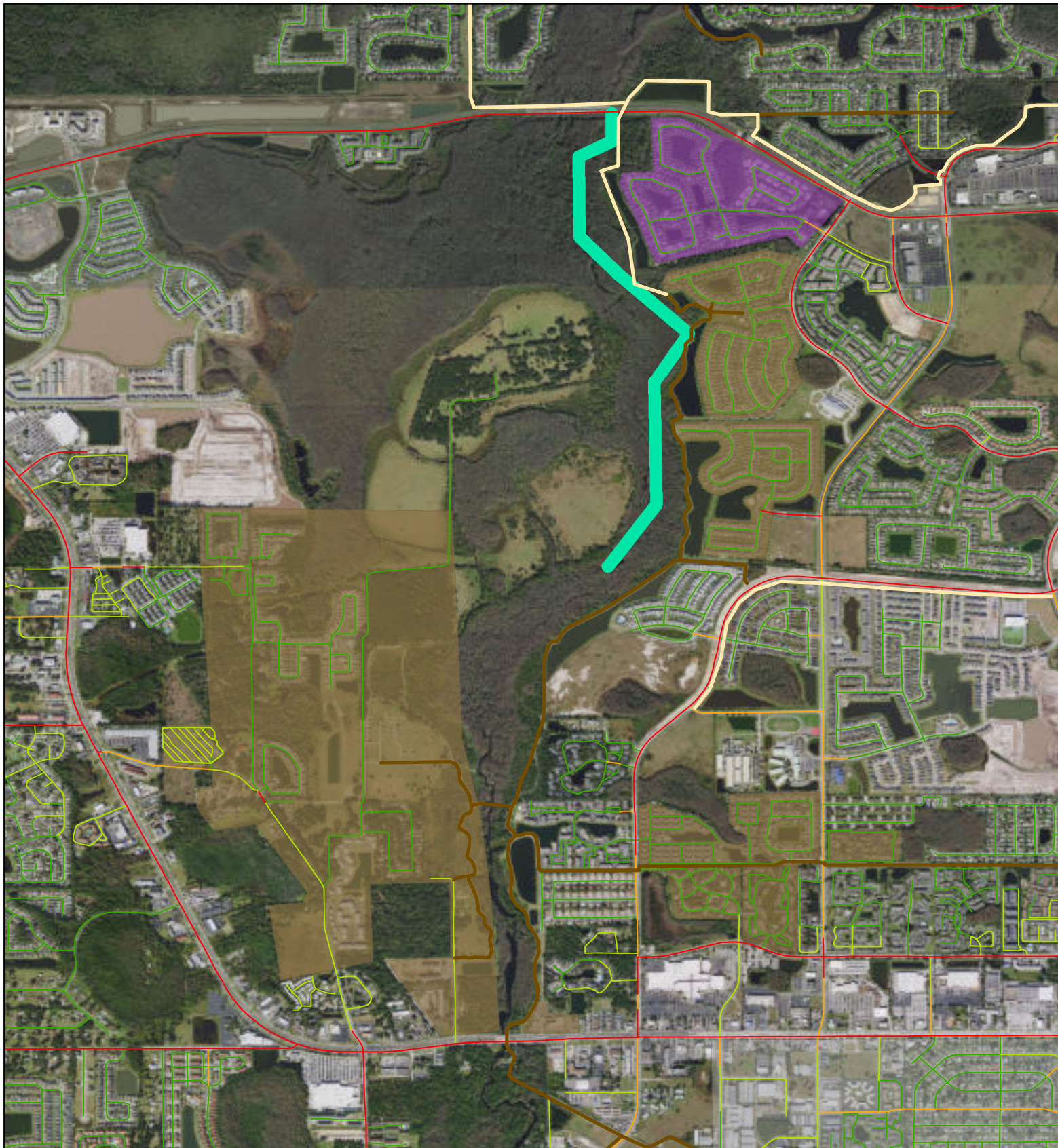
Technical Series #9
Map Supplement

Adopted: 12/09/2020



Map Supplement 9A: Low Stress Island (LSI) Project Maps





Shingle Creek Trail North Project Phase 2B from Tapestry Subdivision to Osceola Pkwy.

Project ID: 4302259

LTS

1

2

3

4

Existing and Planned Facilities

EXISTING

PLANNED; PRIORITIZED; PROGRAMMED

Orlando Priority and Programmed Bicycle Facilities

Considered Projects

Mapped Project

Supporting crossing

Supporting segment

Low Stress Islands

Project connection

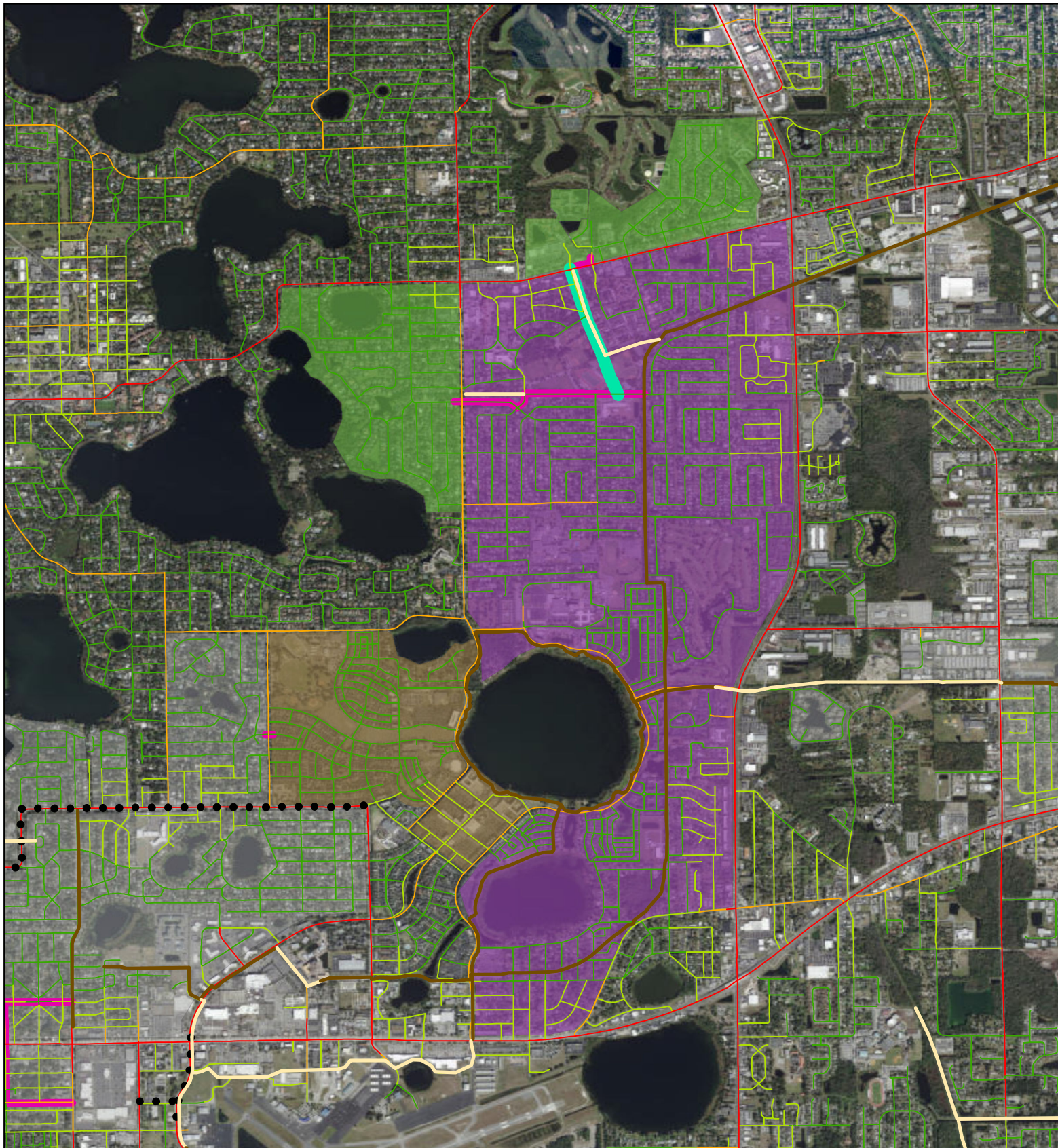
Existing trail connection

Resurfacing connection

Supporting project connection

0 0.25 0.5 0.75 1 Miles

N



St. Andrew's Trail from Cady Way Trail to Aloma Ave.

Project ID: 4355211

LTS

- 1
- 2
- 3
- 4

Existing and Planned Facilities

- EXISTING
- PLANNED; PRIORITIZED; PROGRAMMED
- Orlando Priority and Programmed Bicycle Facilities

Considered Projects

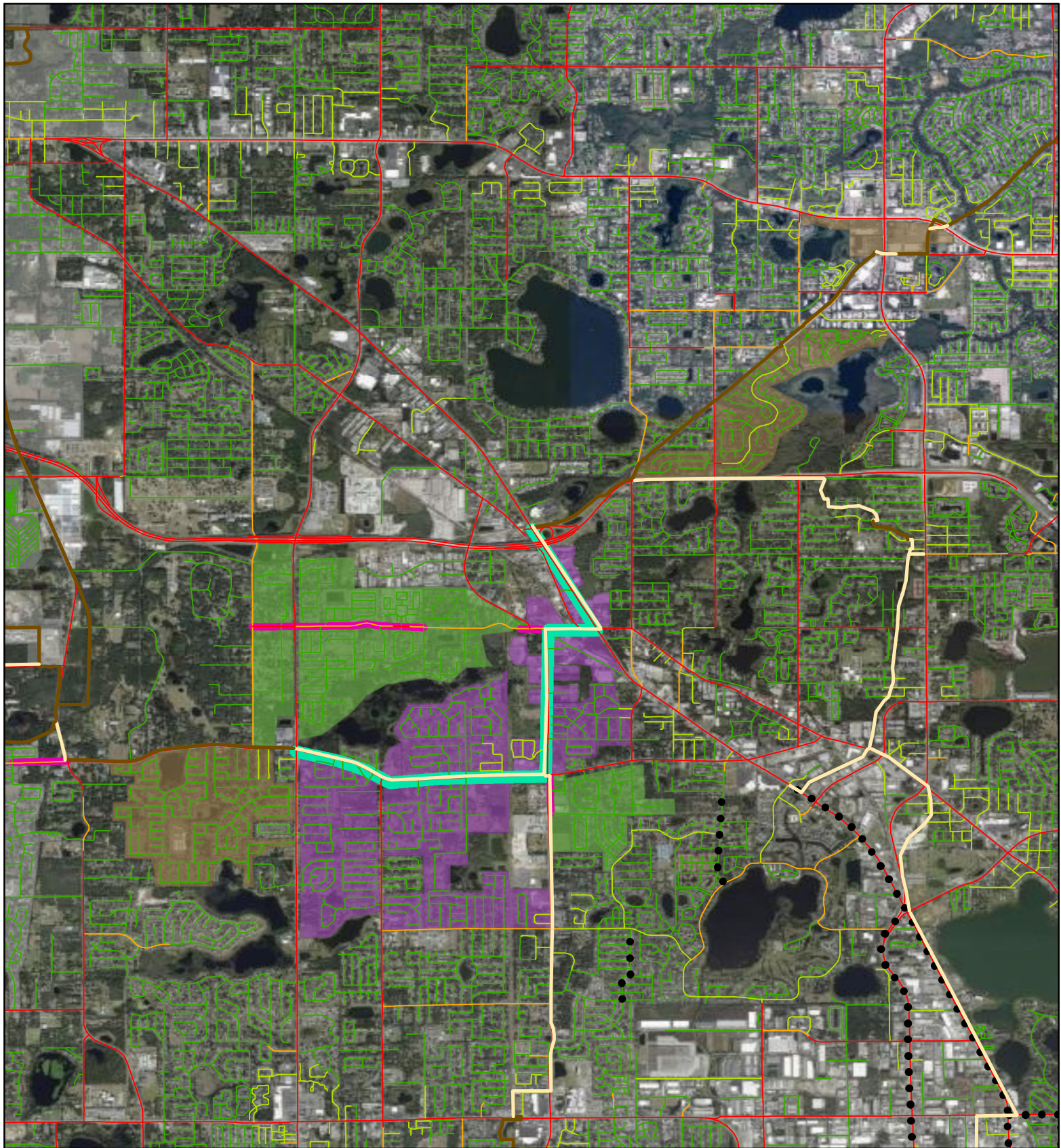
- Mapped Project
- Supporting crossing
- Supporting segment

Low Stress Islands

- Project connection
- Existing trail connection
- Resurfacing connection
- Supporting project connection

0 0.35 0.7 1.05 1.4 Miles





Orange Co. Gap Segment 2 from Hiawasse Rd. to N of SR 414/Maitland Blvd. Project ID: 4364331

LTS

1

2

3

4

Existing and Planned Facilities

EXISTING

PLANNED; PRIORITIZED; PROGRAMMED

Orlando Priority and Programmed Bicycle Facilities

Considered Projects

Mapped Project

Supporting crossing

Supporting segment

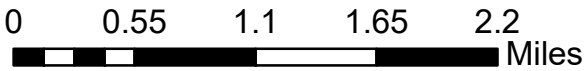
Low Stress Islands

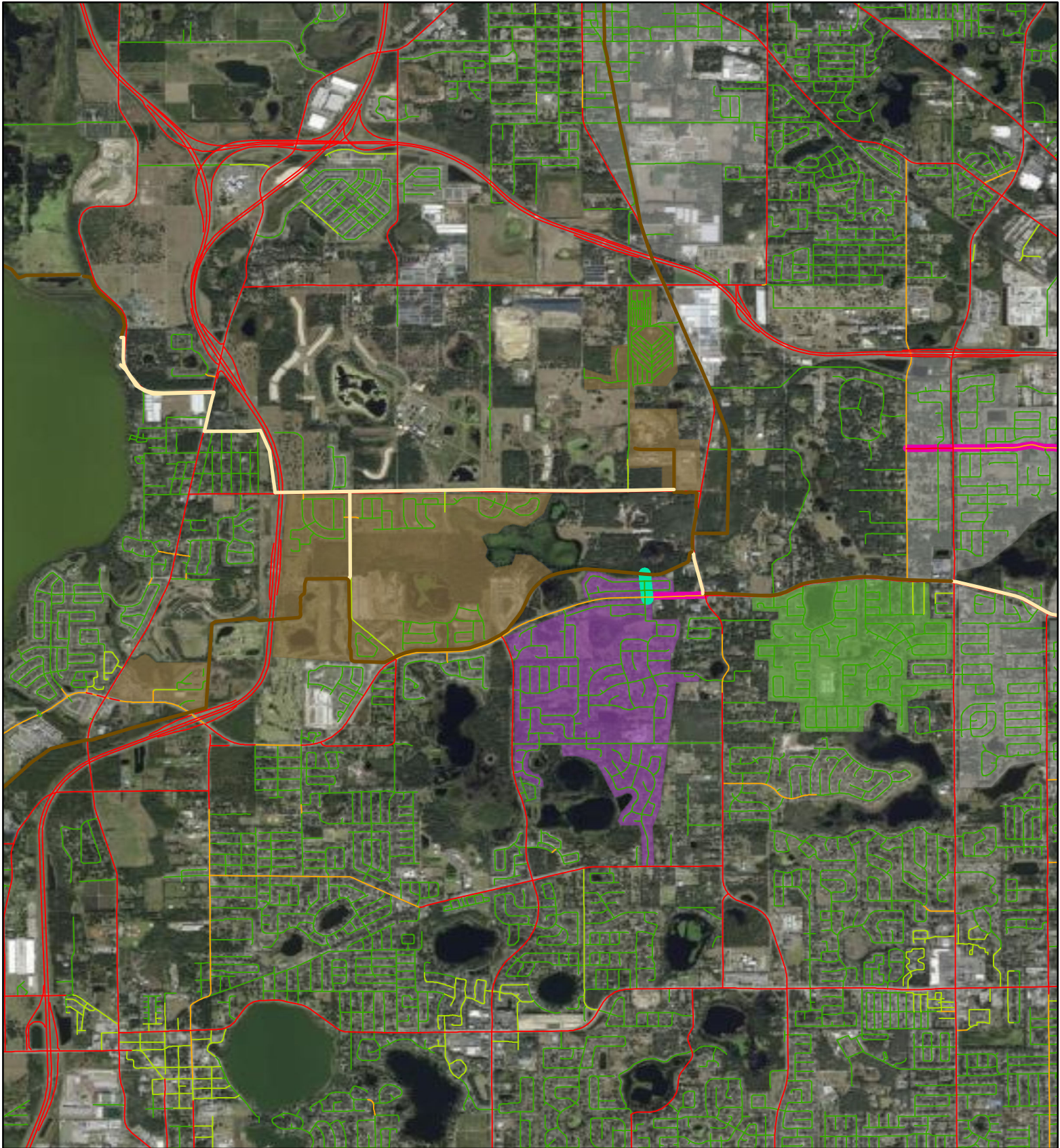
Project connection

Existing trail connection

Resurfacing connection

Supporting project connection





Orange Co. Gap Segment 1 from Clarcona-Ocoee Rd. to West Orange Trail

Project ID: 4364351

LTS

1

2

3

4

Existing and Planned Facilities

EXISTING

PLANNED; PRIORITIZED; PROGRAMMED

Orlando Priority and Programmed Bicycle Facilities

Considered Projects

Mapped Project

Supporting crossing

Supporting segment

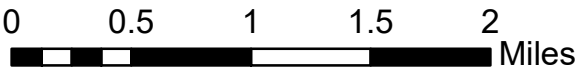
Low Stress Islands

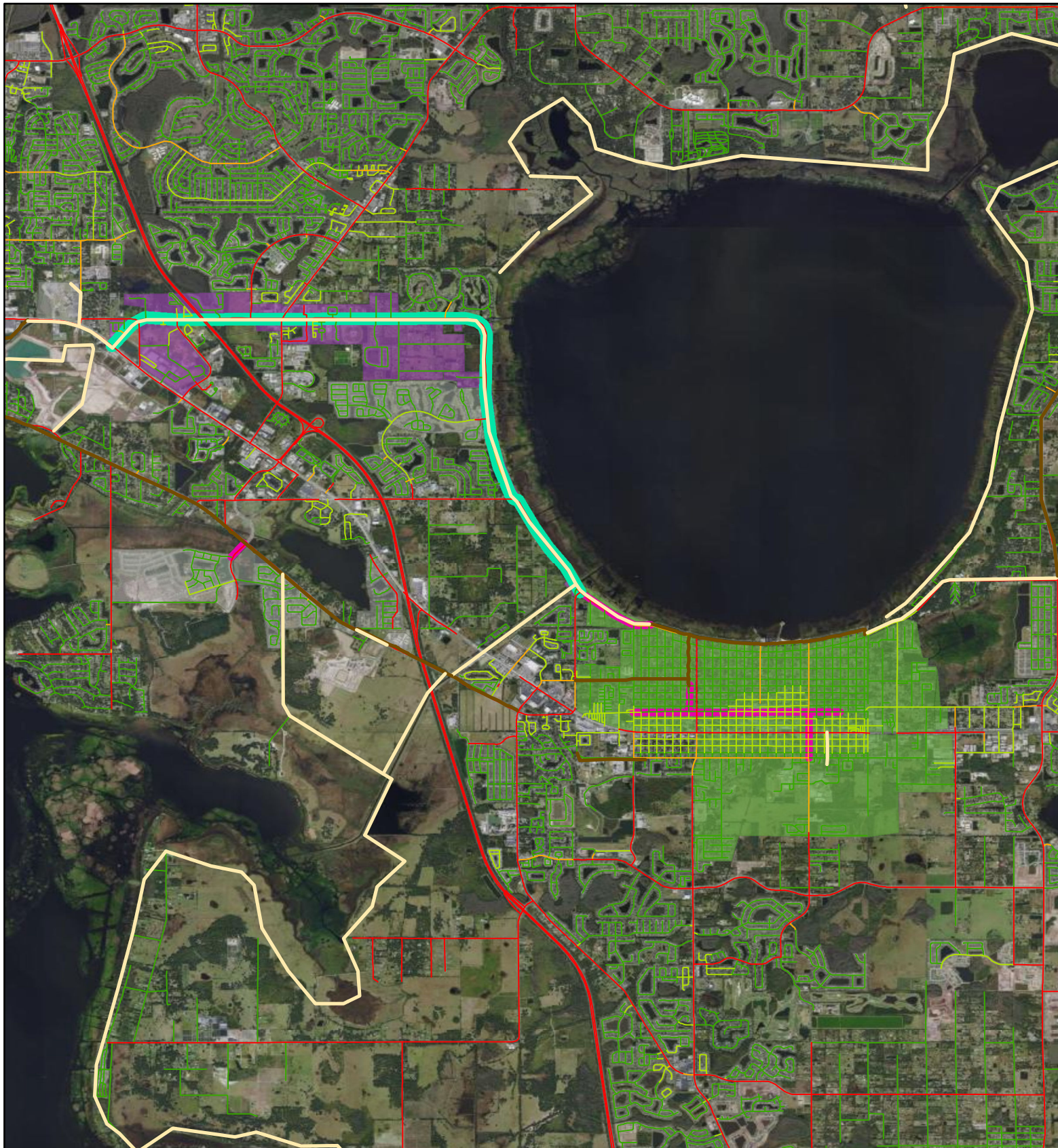
Project connection

Existing trail connection

Resurfacing connection

Supporting project connection





Fortune-Lakeshore Multi-Use Trails from US 192 to East Lakeshore Blvd.

Project ID: 4374741

LTS

- 1
- 2
- 3
- 4

Existing and Planned Facilities

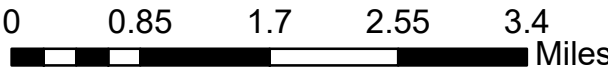
- EXISTING
- PLANNED; PRIORITIZED; PROGRAMMED
- Orlando Priority and Programmed Bicycle Facilities

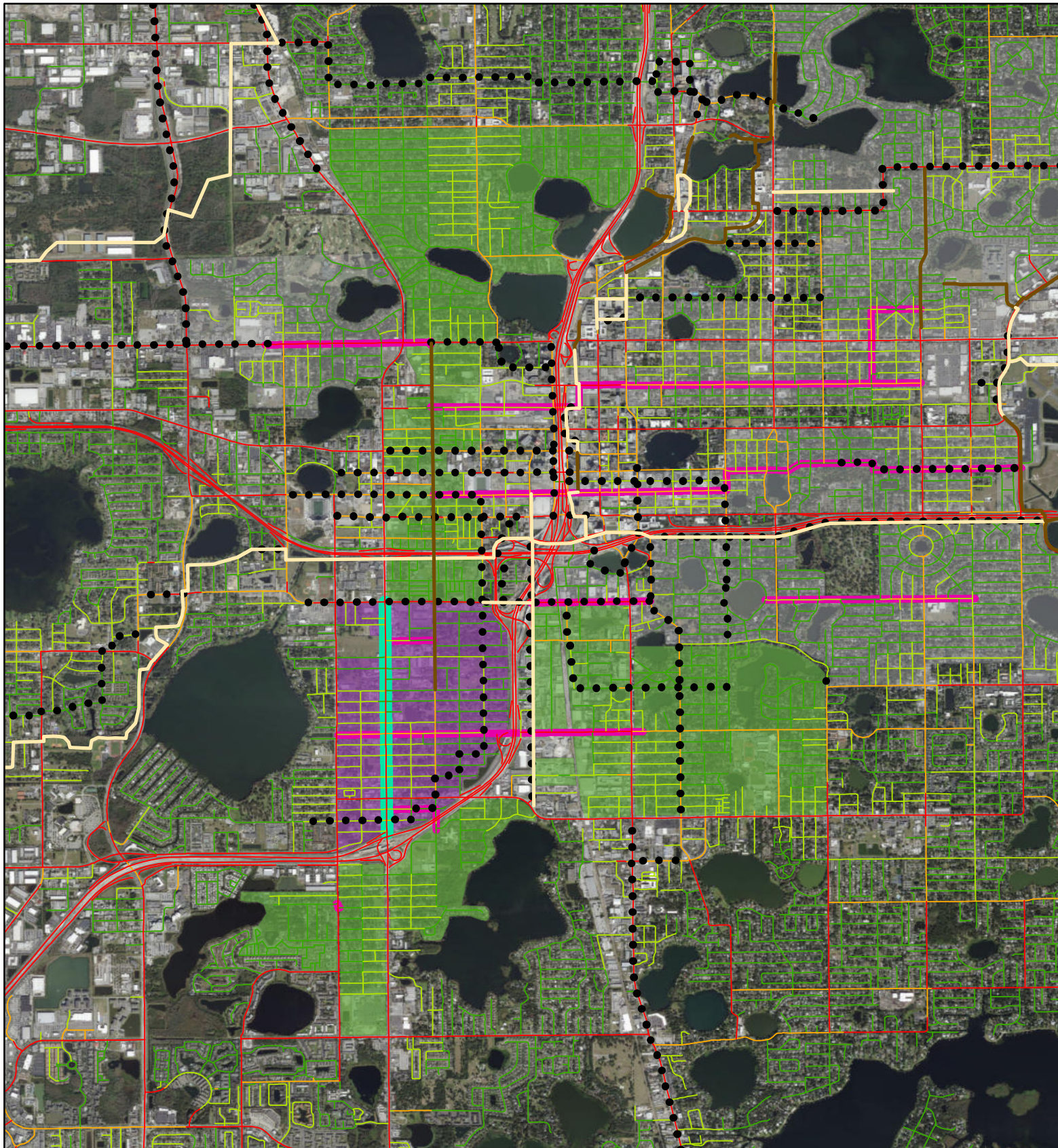
Considered Projects

- Mapped Project
- Supporting crossing
- Supporting segment

Low Stress Islands

- Project connection
- Existing trail connection
- Resurfacing connection
- Supporting project connection





Orange Blossom Trail Phase 2A from 30th St. to Gore St.

Project ID: 4375751

LTS

1

2

3

4

Existing and Planned Facilities

EXISTING

PLANNED; PRIORITIZED; PROGRAMMED

Considered Projects

Mapped Project

Supporting crossing

Supporting segment

Low Stress Islands

Project connection

Existing trail connection

Resurfacing connection

Supporting project connection

0

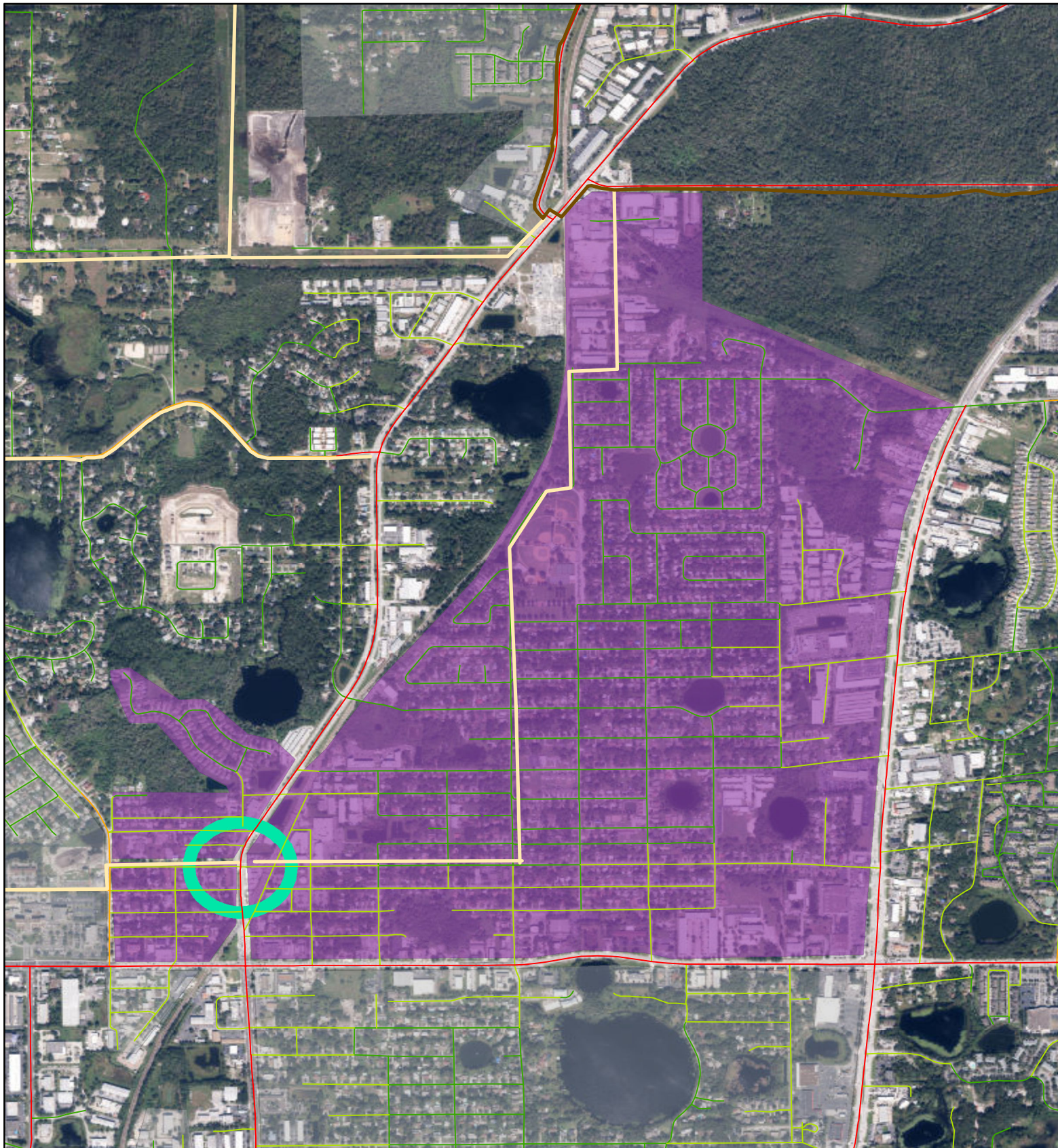
0.5

1

1.5

2

Miles



Cross Seminole Trail Connector from Church Ave. at CR 427 to Cross Seminole Trail

Project ID: 4379331

LTS

- 1
- 2
- 3
- 4

Existing and Planned Facilities

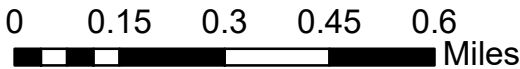
- EXISTING
- PLANNED; PRIORITIZED; PROGRAMMED
- Orlando Priority and Programmed Bicycle Facilities

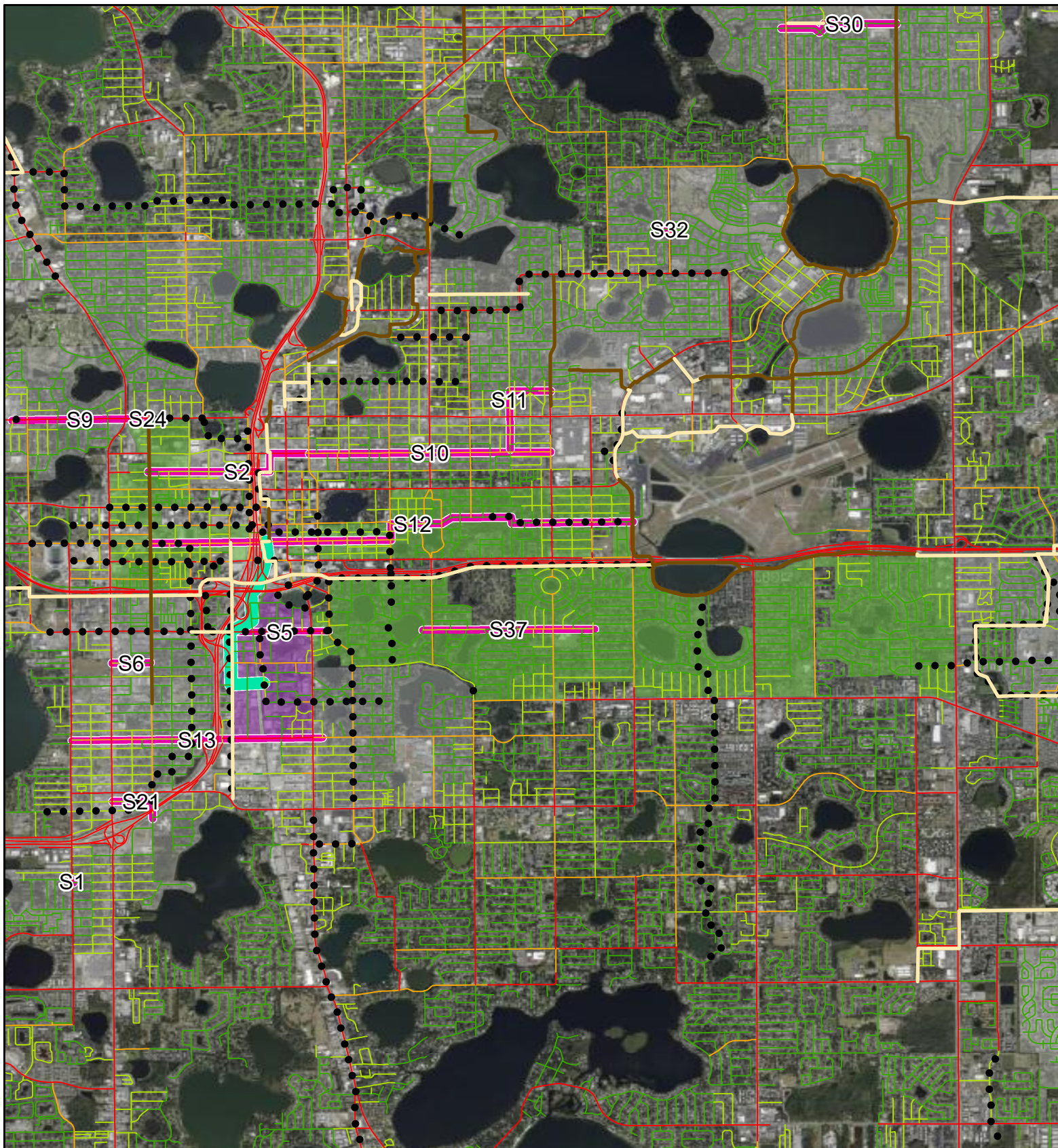
Considered Projects

- Mapped Project
- Supporting crossing
- Supporting segment

Low Stress Islands

- Project connection
- Existing trail connection
- Resurfacing connection
- Supporting project connection





Orlando Urban Trail Extension along Orange Ave. & South St. to Orlando Health/Amtrak station

Project ID: 4390661

Bicycle Level of Traffic Stress (LTS) Score

- 1 3
- 2 4

Existing and Planned Trails

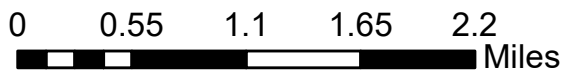
- Existing
- Planned, Programmed, or Prioritized
- Orlando Priority and Programmed Bicycle Facilities

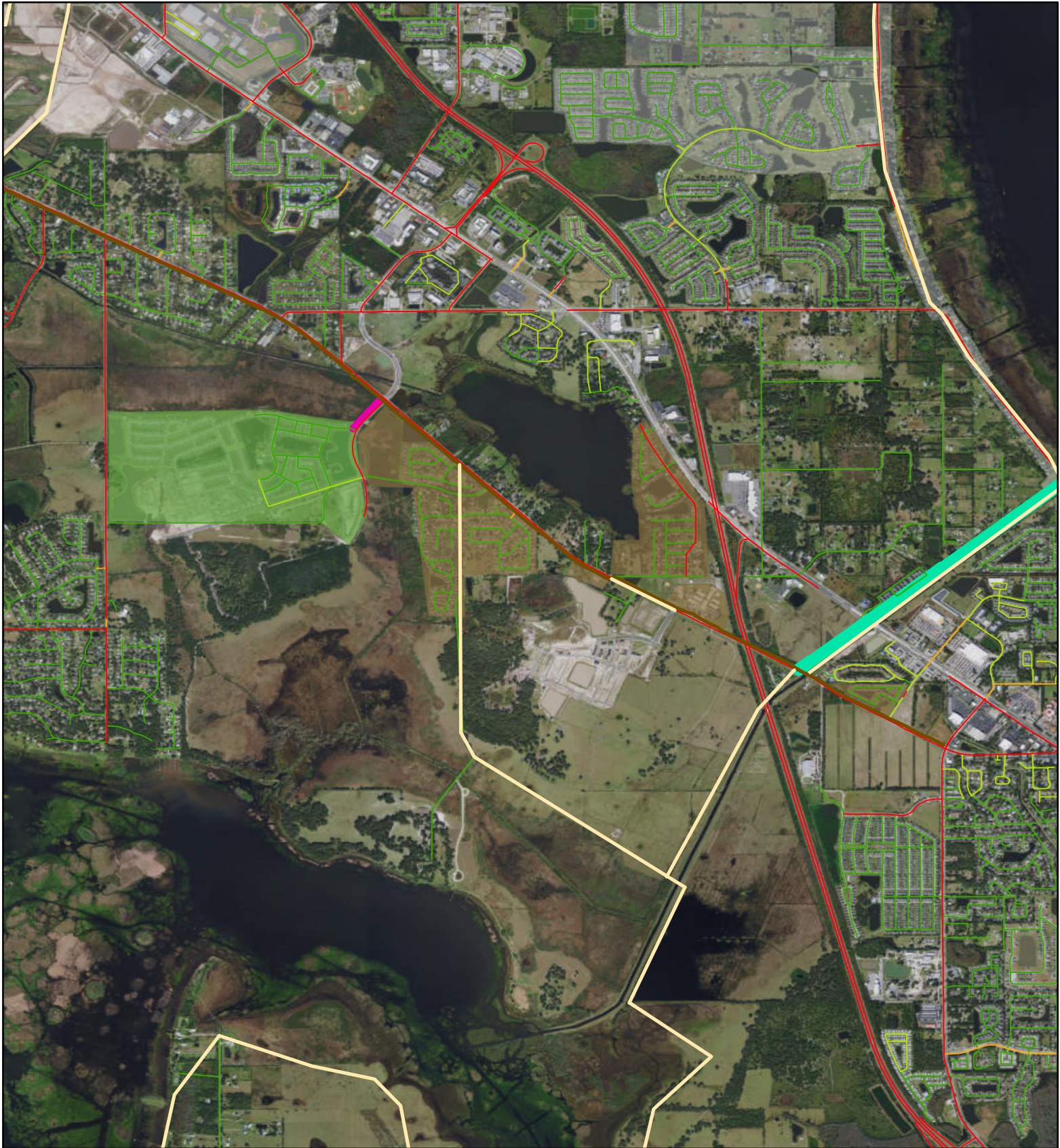
Considered Projects

- Mapped Project
- Supporting crossing project
- Supporting segment project

Low Stress Islands

- Project connection
- Existing trail connection
- Resurfacing connection
- Supporting project connection





Kissimmee/St. Cloud Trail from Neptune Rd. to E. Lake Shore Blvd.

Project ID: 4390671

LTS

1

2

3

4

Existing and Planned Facilities

EXISTING

PLANNED; PRIORITIZED; PROGRAMMED

Orlando Priority and Programmed Bicycle Facilities

Considered Projects

Mapped Project

Supporting crossing

Supporting segment

Low Stress Islands

Project connection

Existing trail connection

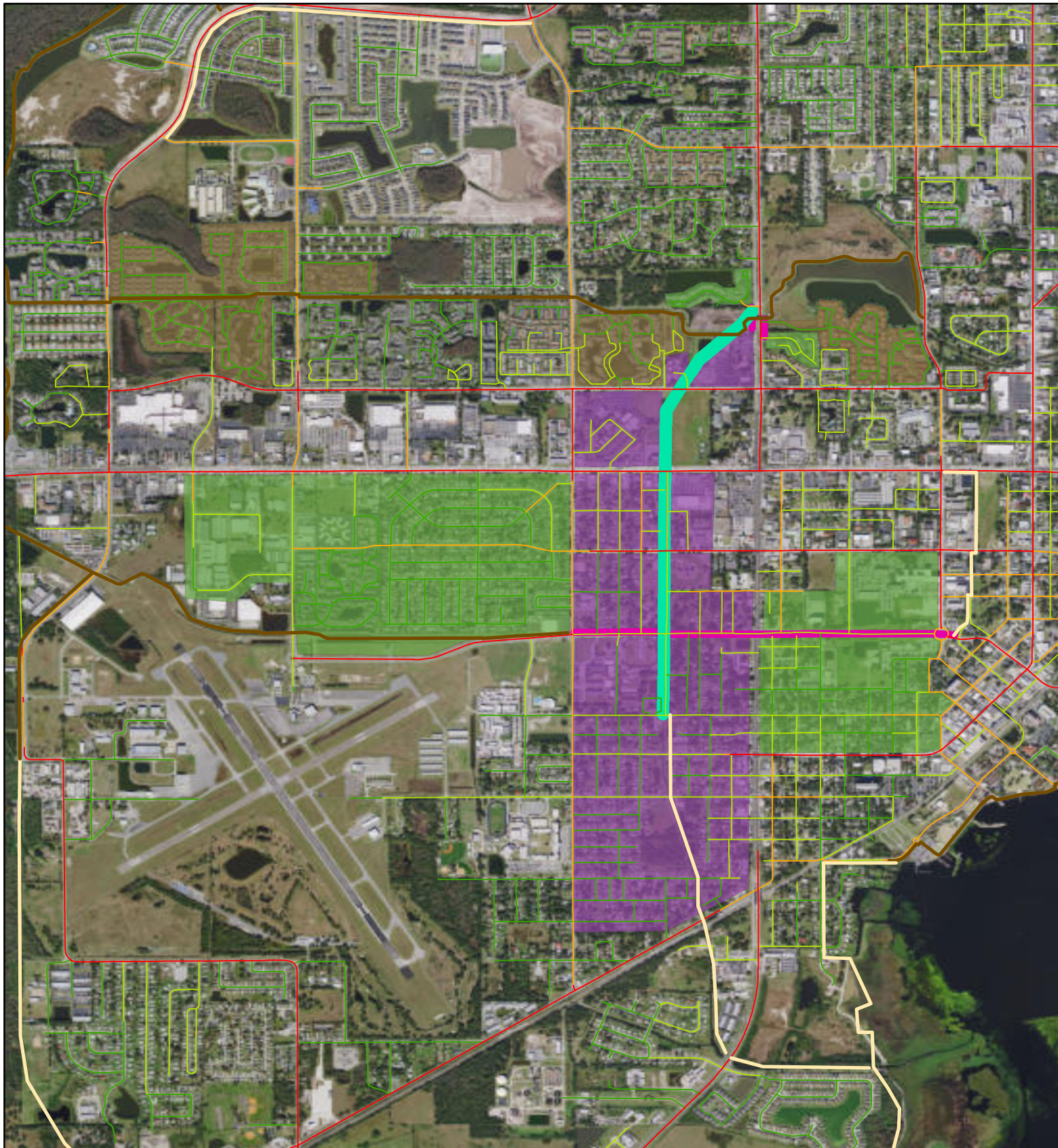
Resurfacing connection

Supporting project connection

00.40.81.21.6

Miles

N



Emory Canal Trail North from Ernest St. to US 192

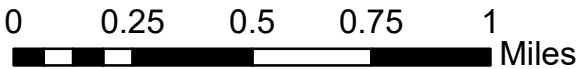
Project ID: 4390691

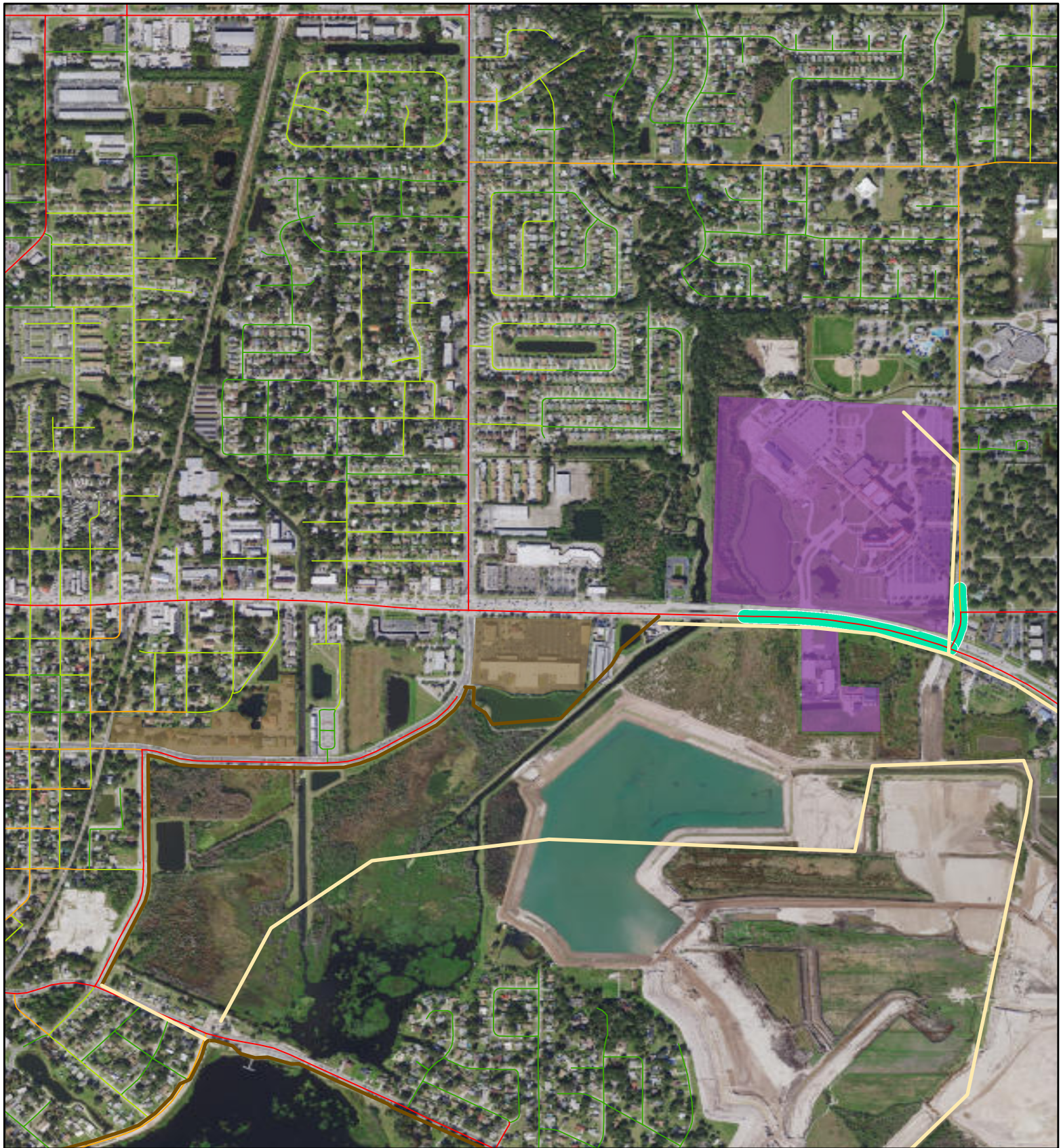
- LTS**
- 1
 - 2
 - 3
 - 4
- Existing and Planned Facilities**
- EXISTING
 - PLANNED; PRIORITIZED; PROGRAMMED
 - Orlando Priority and Programmed Bicycle Facilities

- Considered Projects**
- Mapped Project
 - Supporting crossing
 - Supporting segment

Low Stress Islands

- Project connection
- Existing trail connection
- Resurfacing connection
- Supporting project connection





Toho-Valencia Trail from along US 192/Mill Slough to Valencia College

Project ID: 4390841

Bicycle Level of Traffic Stress (LTS) Score

- 1 3
- 2 4

Existing and Planned Trails

- Existing
- Planned, Programmed, or Prioritized
- Orlando Priority and Programmed Bicycle Facilities

Considered Projects

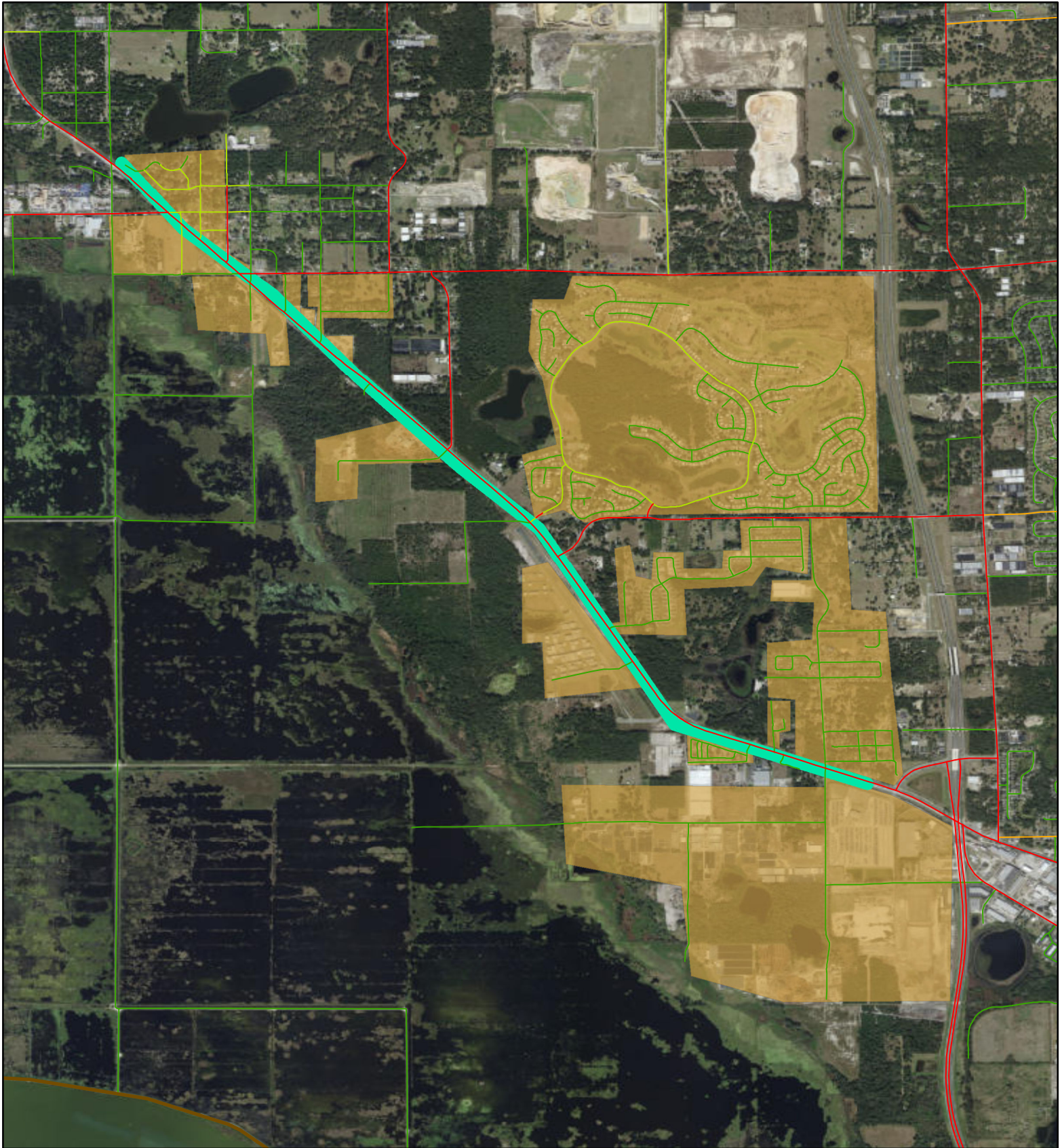
- Mapped Project
- Supporting crossing project
- Supporting segment project

Low Stress Islands

- Project connection
- Existing trail connection
- Resurfacing connection
- Supporting project connection

0 0.1 0.2 0.3 0.4 Miles





SR 500/US 441 from E of Hermit Smith Rd. to E of Laughlin Rd.: Resurfacing

Project ID: R1

LTS

1

2

3

4

Existing and Planned Facilities

EXISTING

PLANNED; PRIORITIZED; PROGRAMMED

Orlando Priority and Programmed Bicycle Facilities

Considered Projects

Mapped Project

Supporting crossing

Supporting segment

Low Stress Islands

Project connection

Existing trail connection

Resurfacing connection

Supporting project connection

0

0.35

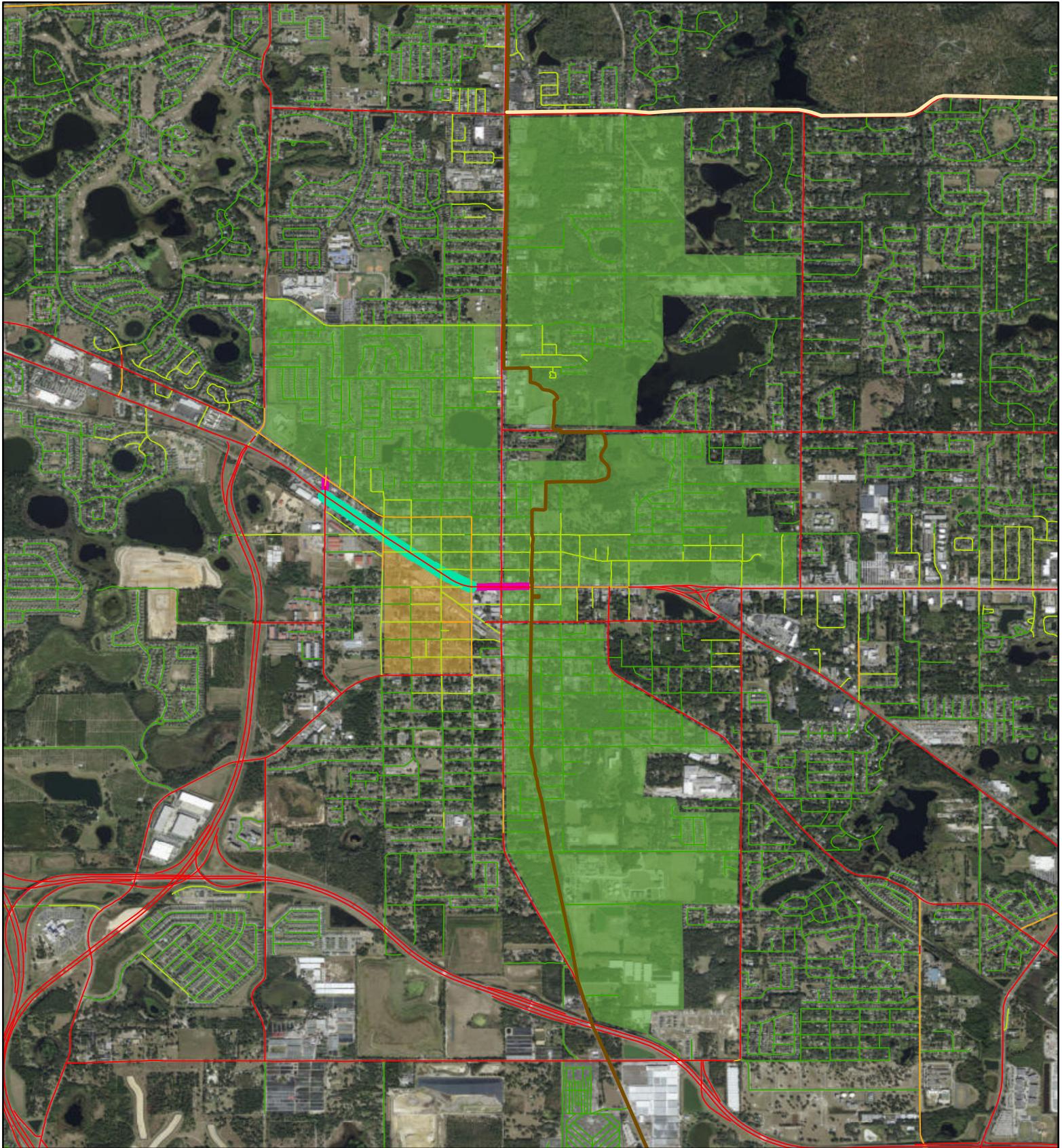
0.7

1.05

1.4

Miles

N



SR 500/US 441 from CR 437/Central Ave. to Bradshaw Rd.: Resurfacing

Project ID: R2

LTS

1

2

3

4

Existing and Planned Facilities

EXISTING

PLANNED; PRIORITIZED; PROGRAMMED

Orlando Priority and Programmed Bicycle Facilities

Considered Projects

Mapped Project

Supporting crossing

Supporting segment

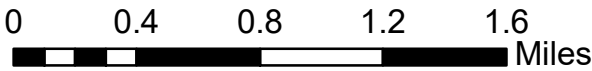
Low Stress Islands

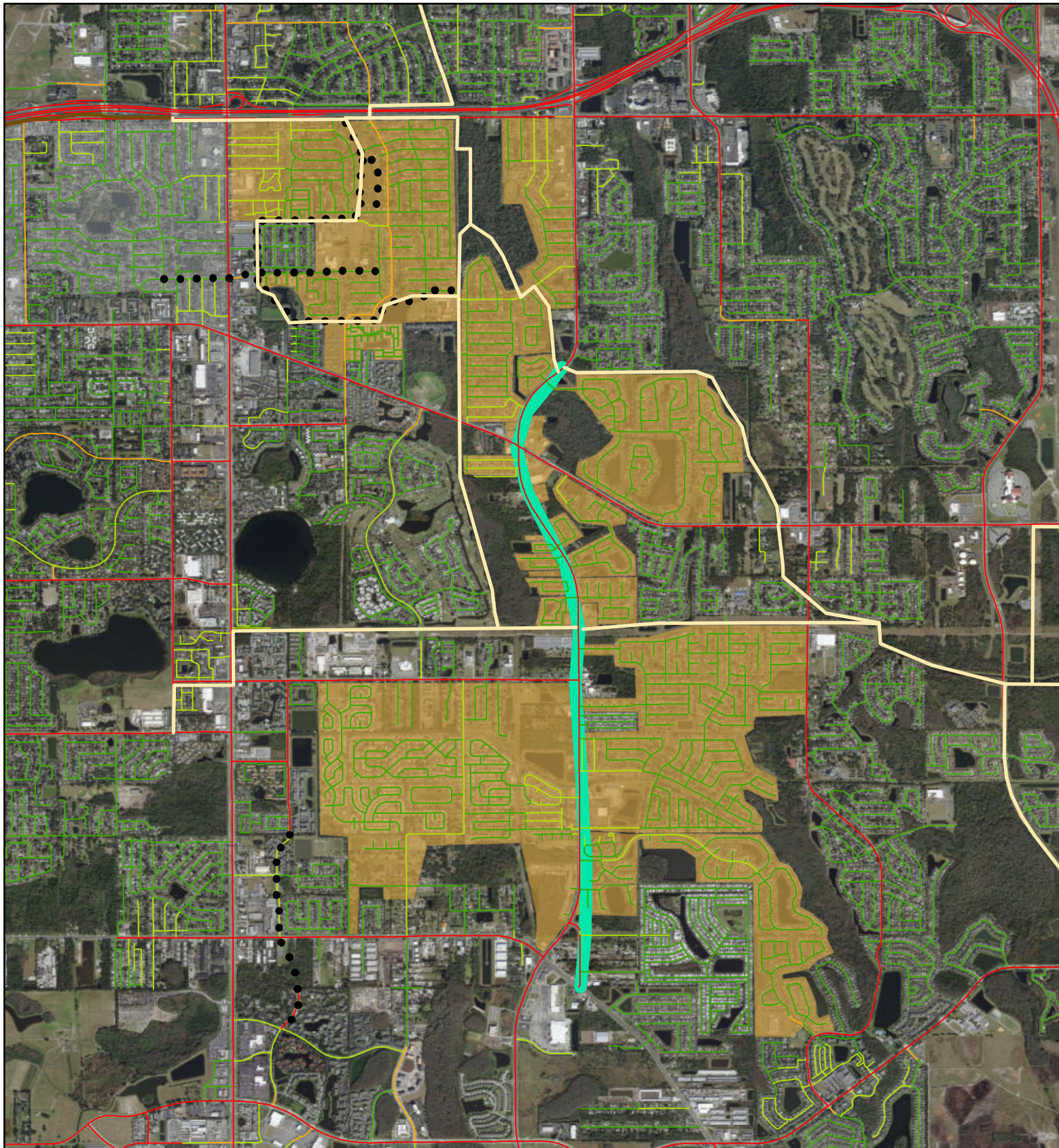
Project connection

Existing trail connection

Resurfacing connection

Supporting project connection





SR 551/Goldenrod Rd. from SR 15/Hoffner Rd. to SR 552/Curry Ford Rd.: Resurfacing

Project ID: R3

LTS

- 1
- 2
- 3
- 4

Existing and Planned Facilities


- EXISTING
- PLANNED; PRIORITIZED; PROGRAMMED
- Orlando Priority and Programmed Bicycle Facilities

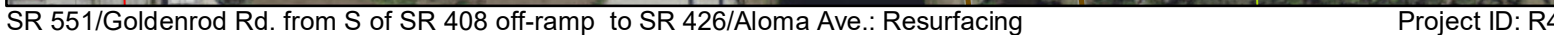
Considered Projects

- Mapped Project
- Supporting crossing
- Supporting segment

Low Stress Islands

- Project connection
- Existing trail connection
- Resurfacing connection
- Supporting project connection







Richard T. Crotty Pkwy. from SR 436 to Goldenrod Rd.: New 4-Lane Road

Project ID: R6

- LTS**
- 1
 - 2
 - 3
 - 4
- Existing and Planned Facilities**
- EXISTING
 - PLANNED; PRIORITIZED; PROGRAMMED
 - Orlando Priority and Programmed Bicycle Facilities

- Considered Projects**
- Mapped Project
 - Supporting crossing
 - Supporting segment

Low Stress Islands

- Project connection
- Existing trail connection
- Resurfacing connection
- Supporting project connection

0 0.95 1.9 2.85 3.8 Miles





SR 600/US 17/92/JYP from Pleasant Hill Rd. to Portage St.: Widen to 6 Lanes & Flyover at Pleasant Hill Rd.

Project ID: R7

Bicycle Level of Traffic Stress (LTS) Score

1 3
2 4

Existing and Planned Trails

Existing
Planned, Programmed, or Prioritized
Orlando Priority and Programmed Bicycle Facilities

Considered Projects

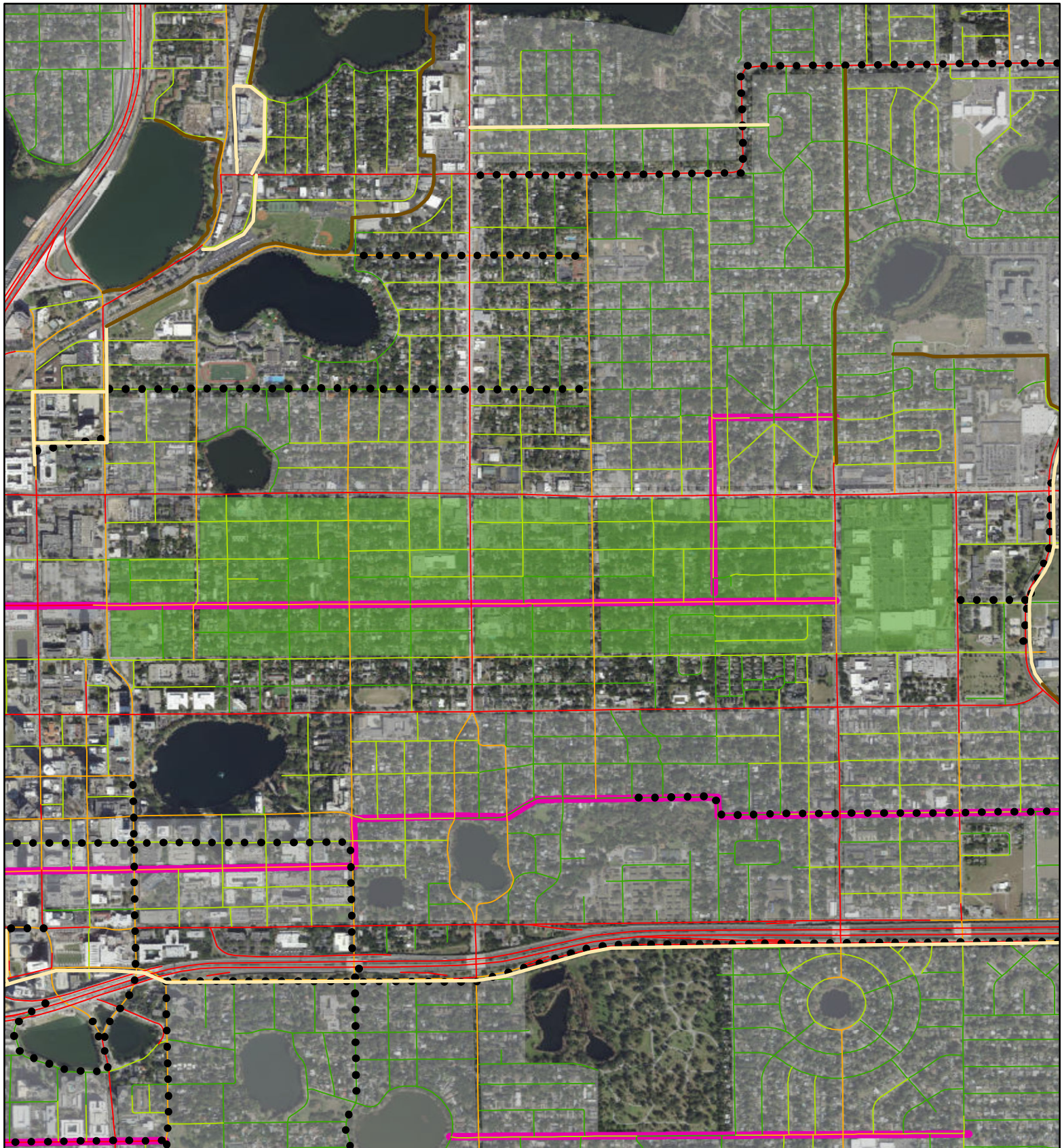
Mapped Project
Supporting crossing project
Supporting segment project

Low Stress Islands

Project connection
Existing trail connection
Resurfacing connection
Supporting project connection

0 0.7 1.4 2.1 2.8 Miles





Amelia St from Magnolia Ave to Bumby Ave

Project ID: S10

LTS

- 1
- 2
- 3
- 4

Existing and Planned Facilities

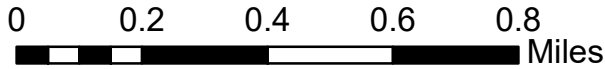
- EXISTING
- PLANNED; PRIORITIZED; PROGRAMMED
- Orlando Priority and Programmed Bicycle Facilities

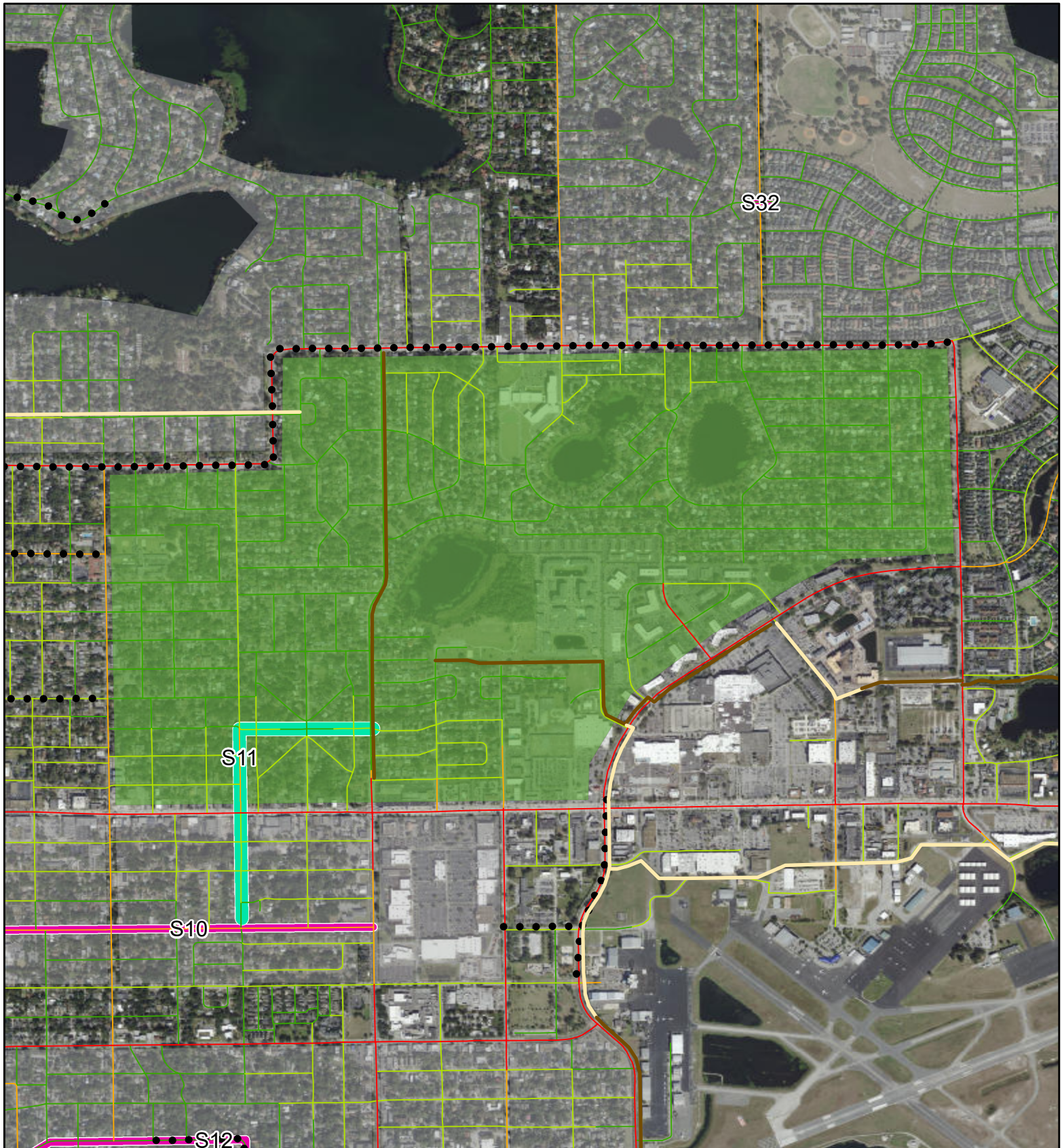
Considered Projects

- Mapped Project
- Supporting crossing
- Supporting segment

Low Stress Islands

- Project connection
- Existing trail connection
- Resurfacing connection
- Supporting project connection





Crossing of Colonial Dr at Hampton Ave

Project ID: S11

Bicycle Level of Traffic Stress (LTS) Score

- 1 3
- 2 4

Existing and Planned Trails

- Existing
- Planned, Programmed, or Prioritized
- Orlando Priority and Programmed Bicycle Facilities

Considered Projects

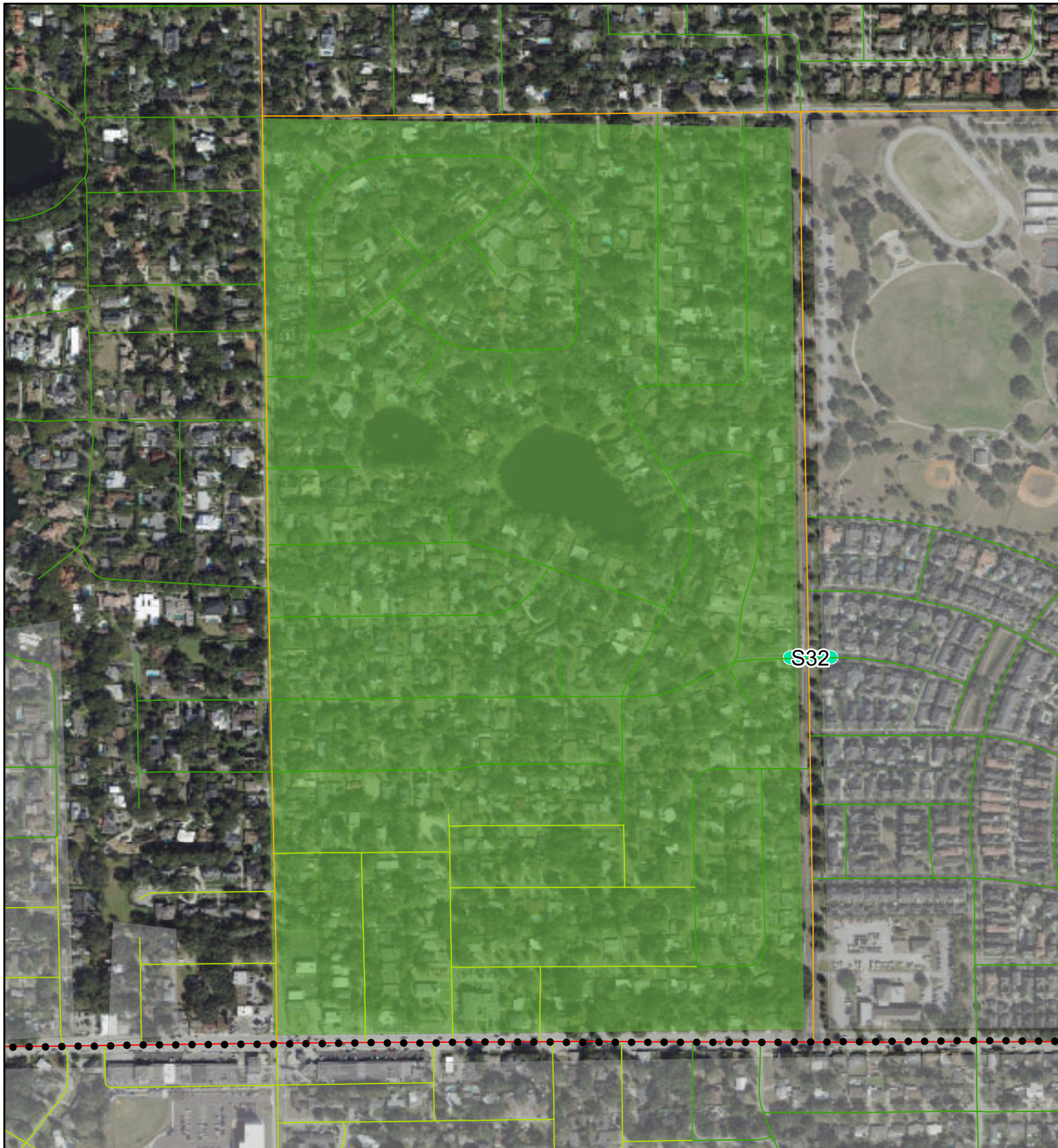
- Mapped Project
- Supporting crossing project
- Supporting segment project

Low Stress Islands

- Project connection
- Existing trail connection
- Resurfacing connection
- Supporting project connection

0 0.15 0.3 0.45 0.6 Miles





Crossing of General Rees Ave at Parkland Dr

Project ID: S32

Bicycle Level of Traffic Stress (LTS) Score

- 1 3
- 2 4

Existing and Planned Trails

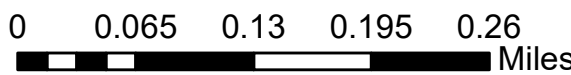
- Existing
- Planned, Programmed, or Prioritized
- Orlando Priority and Programmed Bicycle Facilities

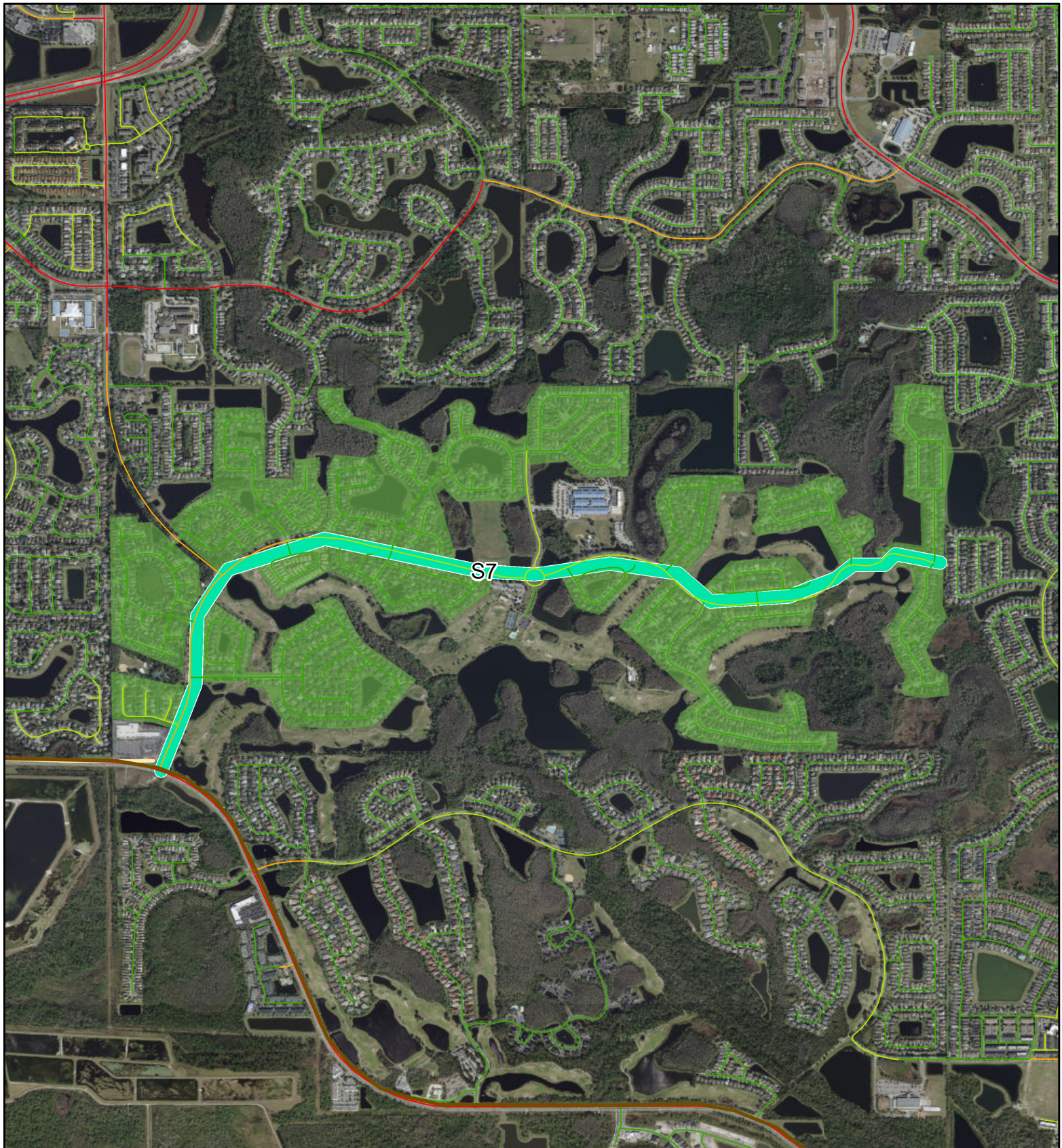
Considered Projects

- Mapped Project
- Supporting crossing project
- Supporting segment project

Low Stress Islands

- Project connection
- Existing trail connection
- Resurfacing connection
- Supporting project connection





Golfway Blvd from Alafaya Trail to Anna Catherine Dr

Project ID: S7

Bicycle Level of Traffic Stress (LTS) Score

- 1 3
- 2 4

Existing and Planned Trails

- Existing
- Planned, Programmed, or Prioritized
- Orlando Priority and Programmed Bicycle Facilities

Considered Projects

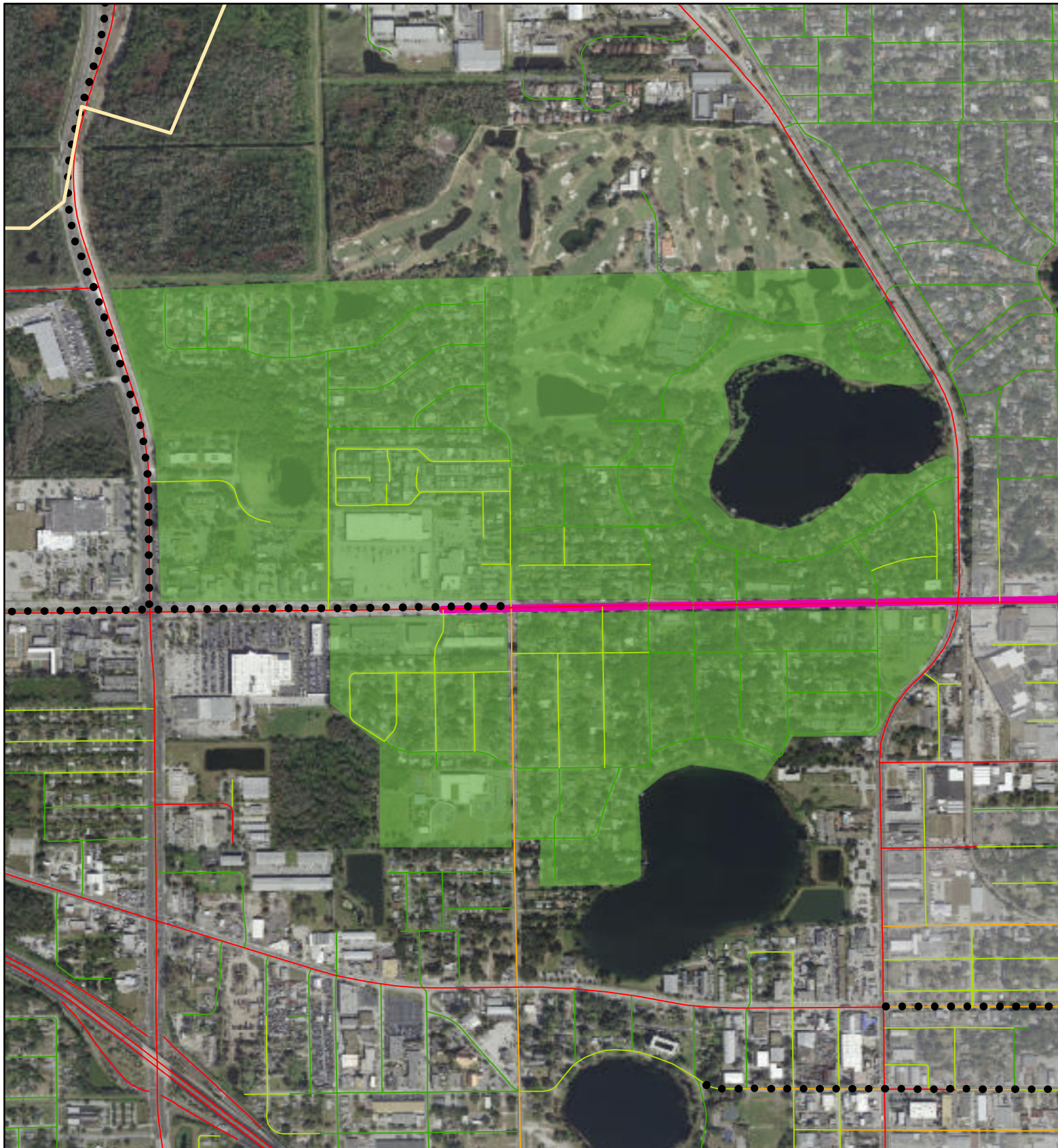
- Mapped Project
- Supporting crossing project
- Supporting segment project

Low Stress Islands

- Project connection
- Existing trail connection
- Resurfacing connection
- Supporting project connection

0 0.2 0.4 0.6 0.8 Miles





SR 50 from Tampa Ave to Westmoreland Dr

Project ID: S9

LTS

- 1
- 2
- 3
- 4

Existing and Planned Facilities

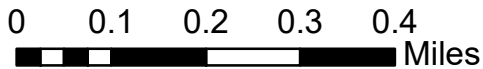
- EXISTING
- PLANNED; PRIORITIZED; PROGRAMMED
- Orlando Priority and Programmed Bicycle Facilities

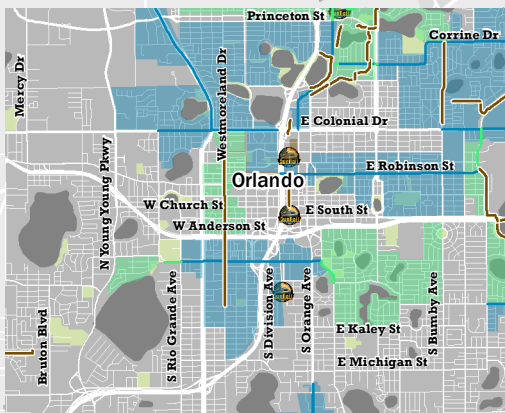
Considered Projects

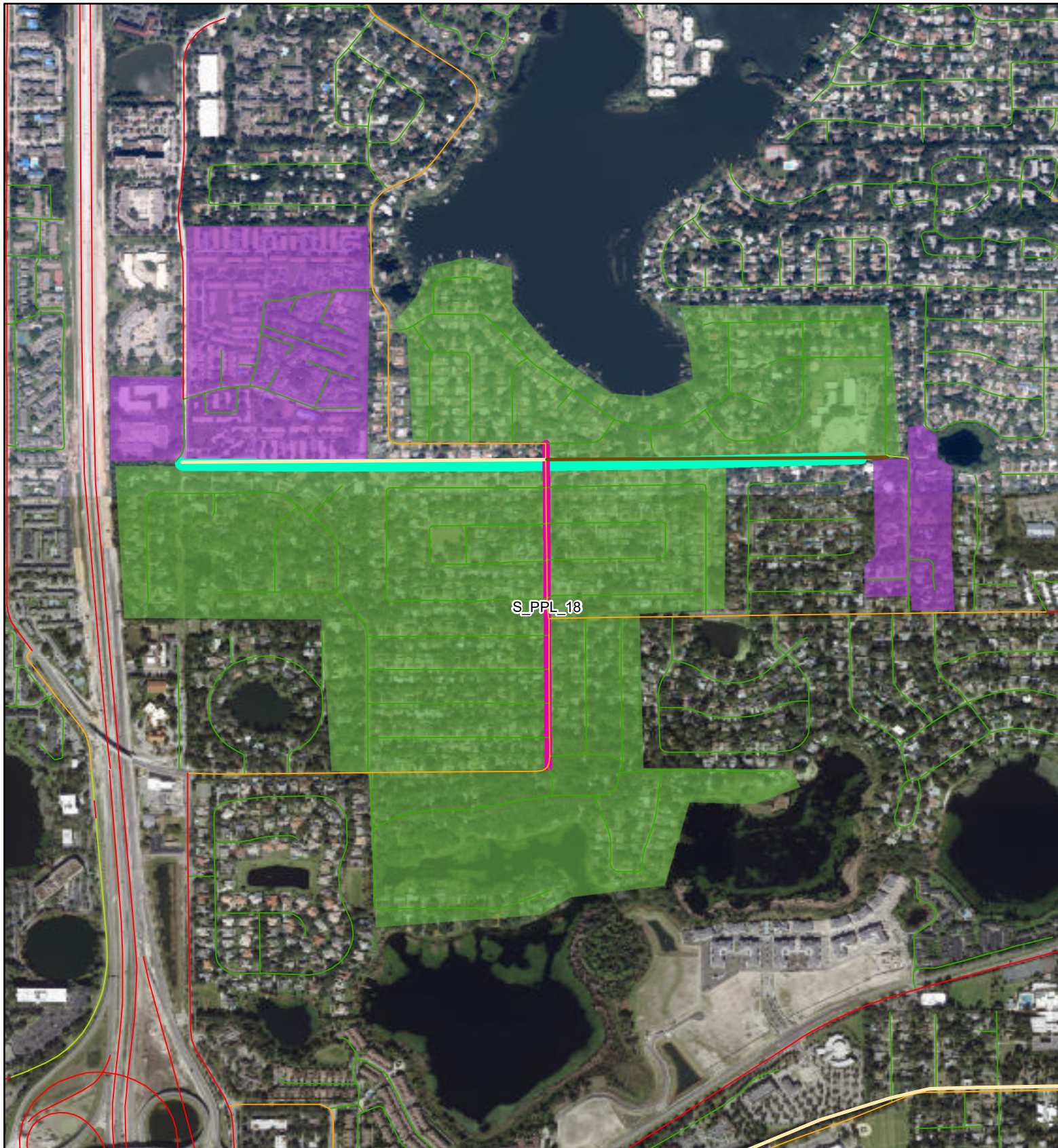
- Mapped Project
- Supporting crossing
- Supporting segment

Low Stress Islands

- Project connection
- Existing trail connection
- Resurfacing connection
- Supporting project connection




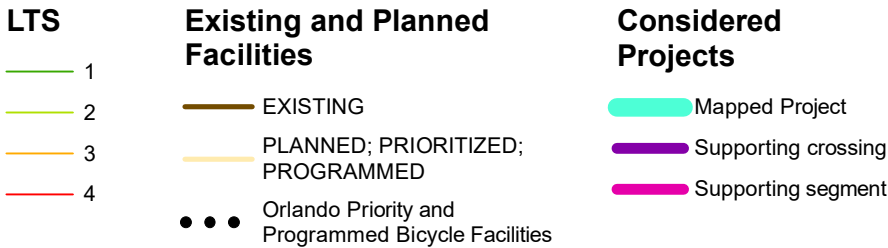


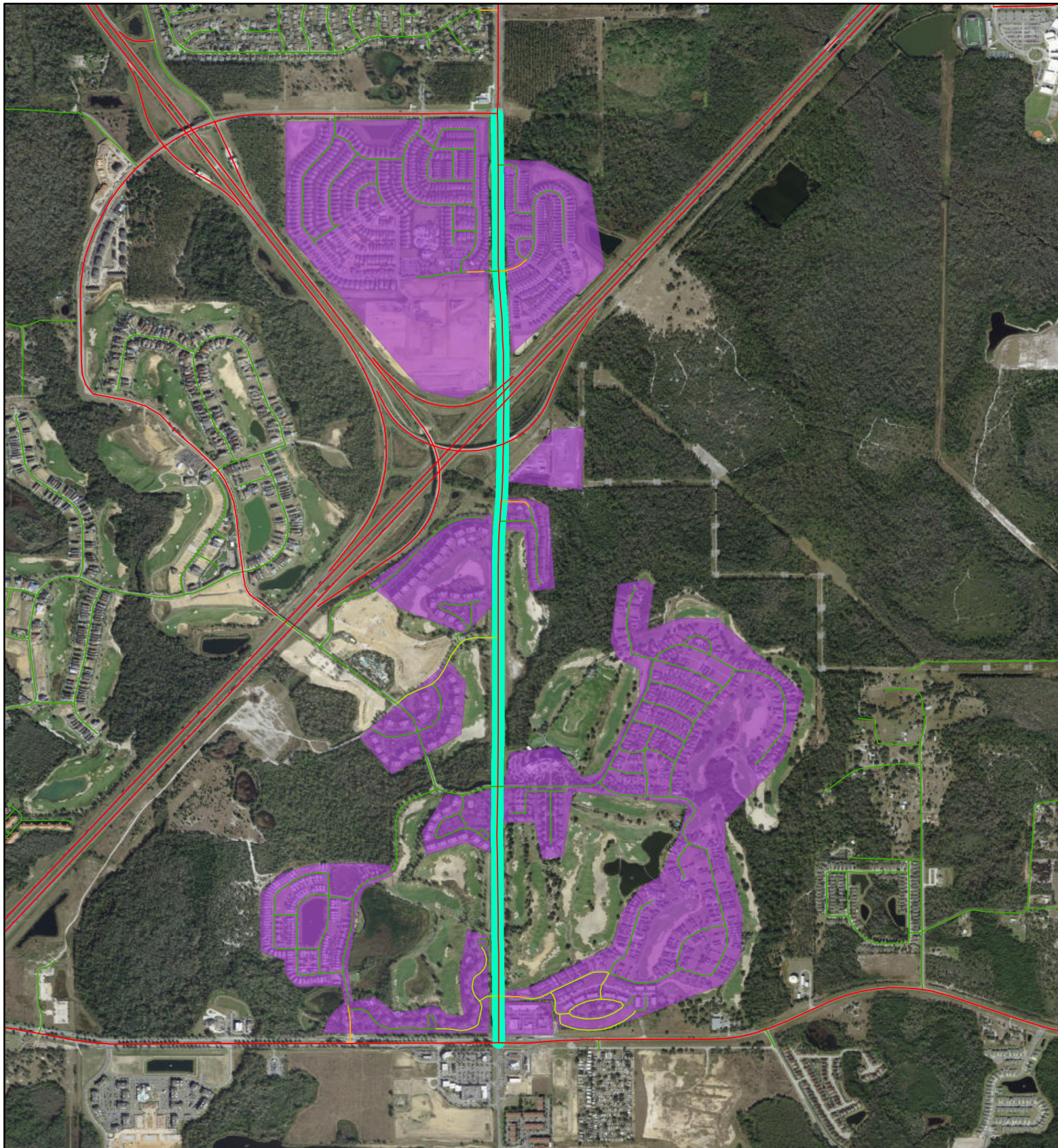


Spring Lake Road Trail: Northlake Blvd to Oakland Rd (at lake Orienta Elementary)

Project ID: PPL_0

Shared Use Path





Old Lake Wilson Road: CR 532 (Osceola-Polk County Line Rd) to Sinclair Rd
Infrastructure Improvement

Project ID: PPL_10

LTS

- 1
- 2
- 3
- 4

Existing and Planned Facilities

- EXISTING
- PLANNED; PRIORITIZED; PROGRAMMED
- Orlando Priority and Programmed Bicycle Facilities

Considered Projects

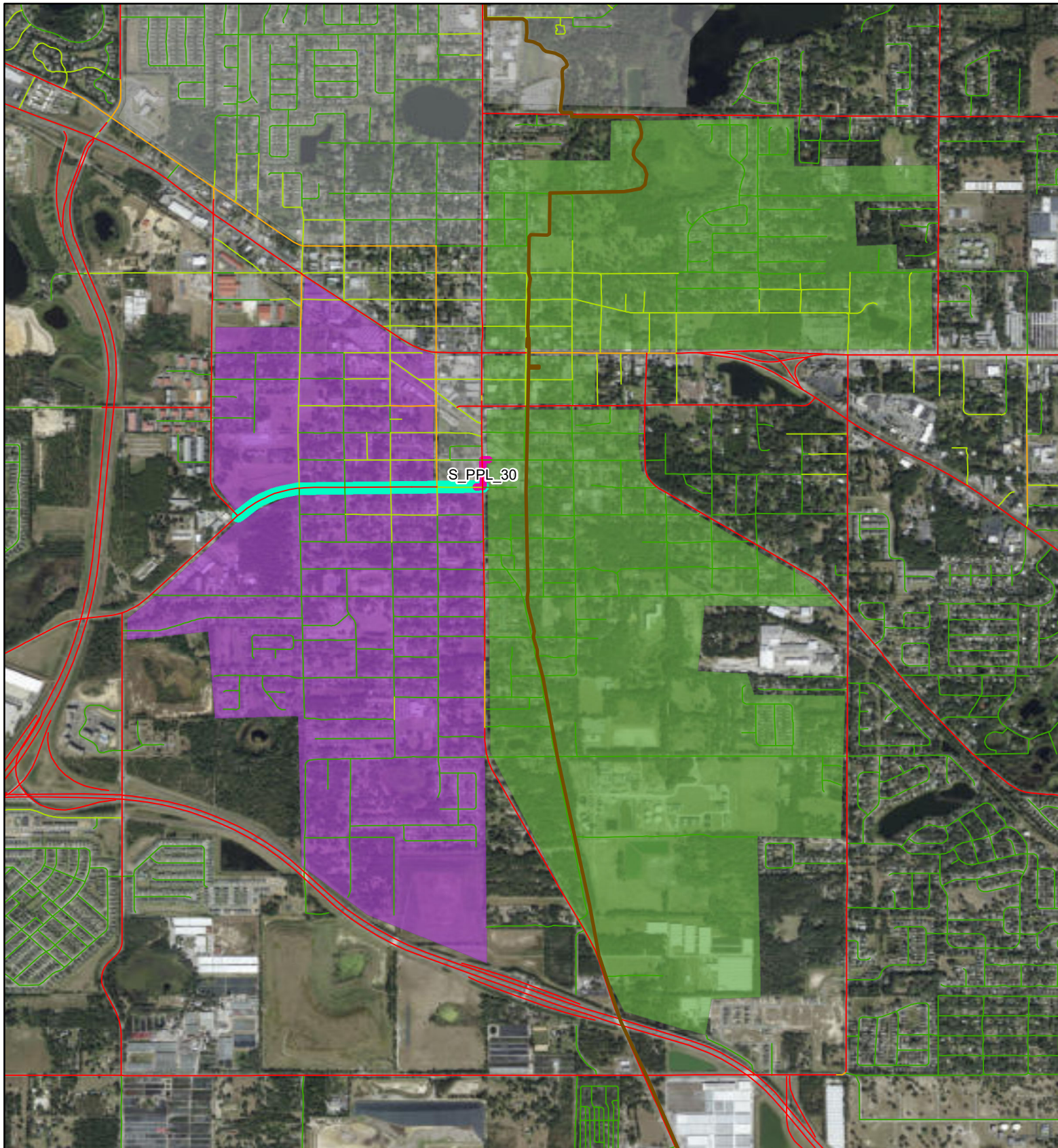
- Mapped Project
- Supporting crossing
- Supporting segment

Low Stress Islands

- Existing trail connection
- Project connection
- Supporting project connection

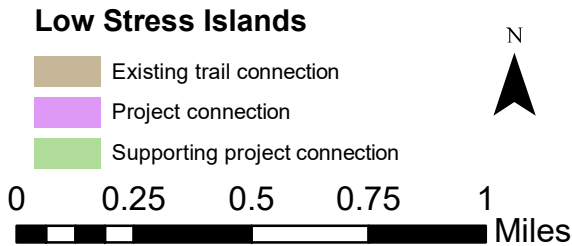
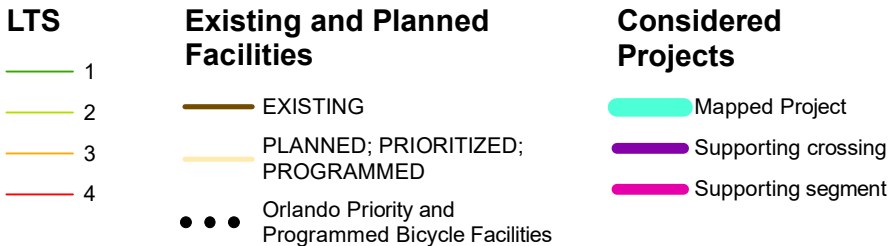
0 0.2 0.4 0.6 0.8 Miles

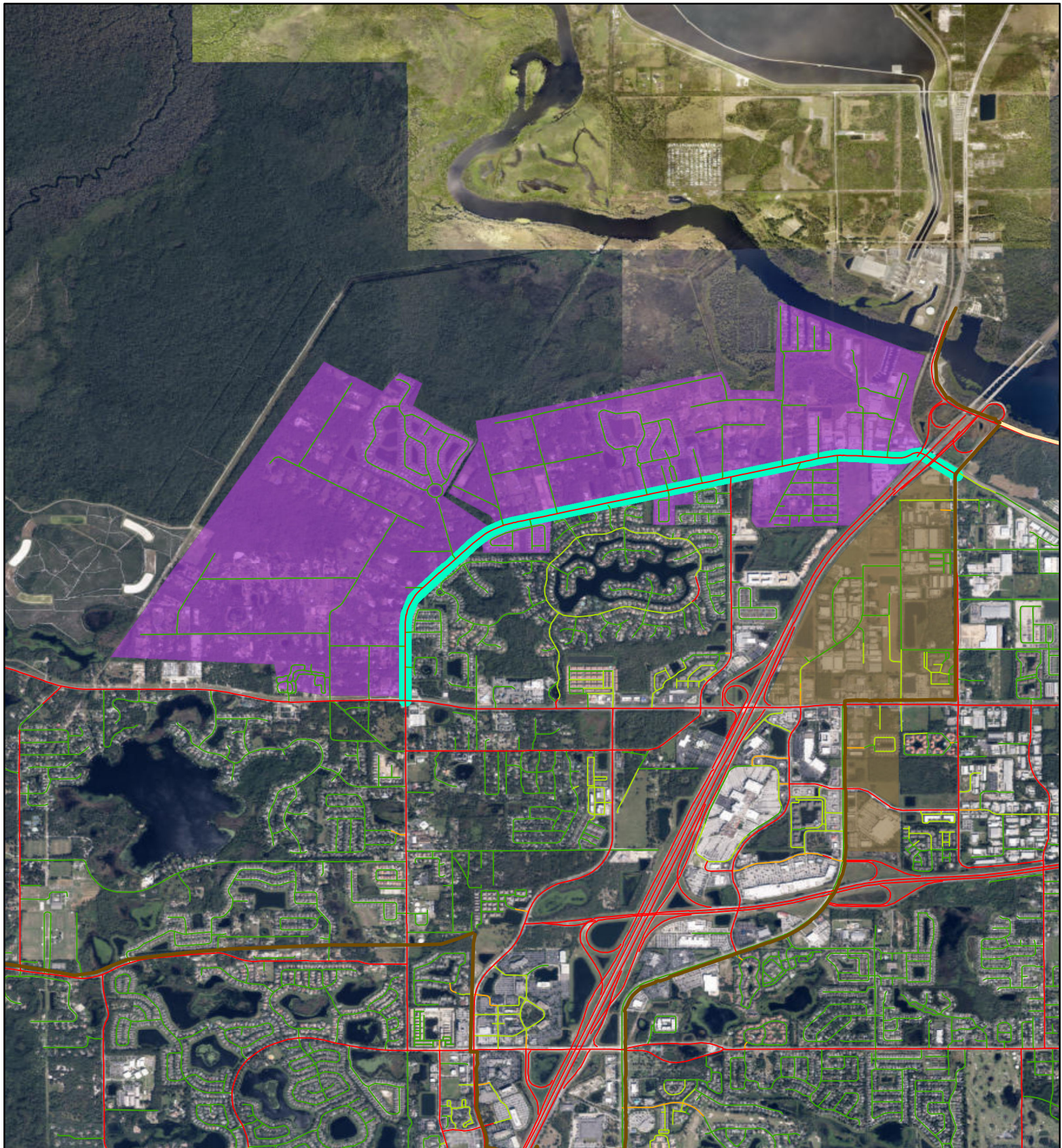
N



South Park & Michael Gladden C. Study (1 of 2): S Park Ave to Bradshaw Rd
Context Sensitive Improvements Corridor Study

Project ID: PPL_100





Orange Blvd: SR 46 to Monroe Rd

Project ID: PPL_101

Context Sensitive Improvements

LTS

- 1
- 2
- 3
- 4

Existing and Planned Facilities

- EXISTING
- PLANNED; PRIORITIZED; PROGRAMMED
- Orlando Priority and Programmed Bicycle Facilities

Considered Projects

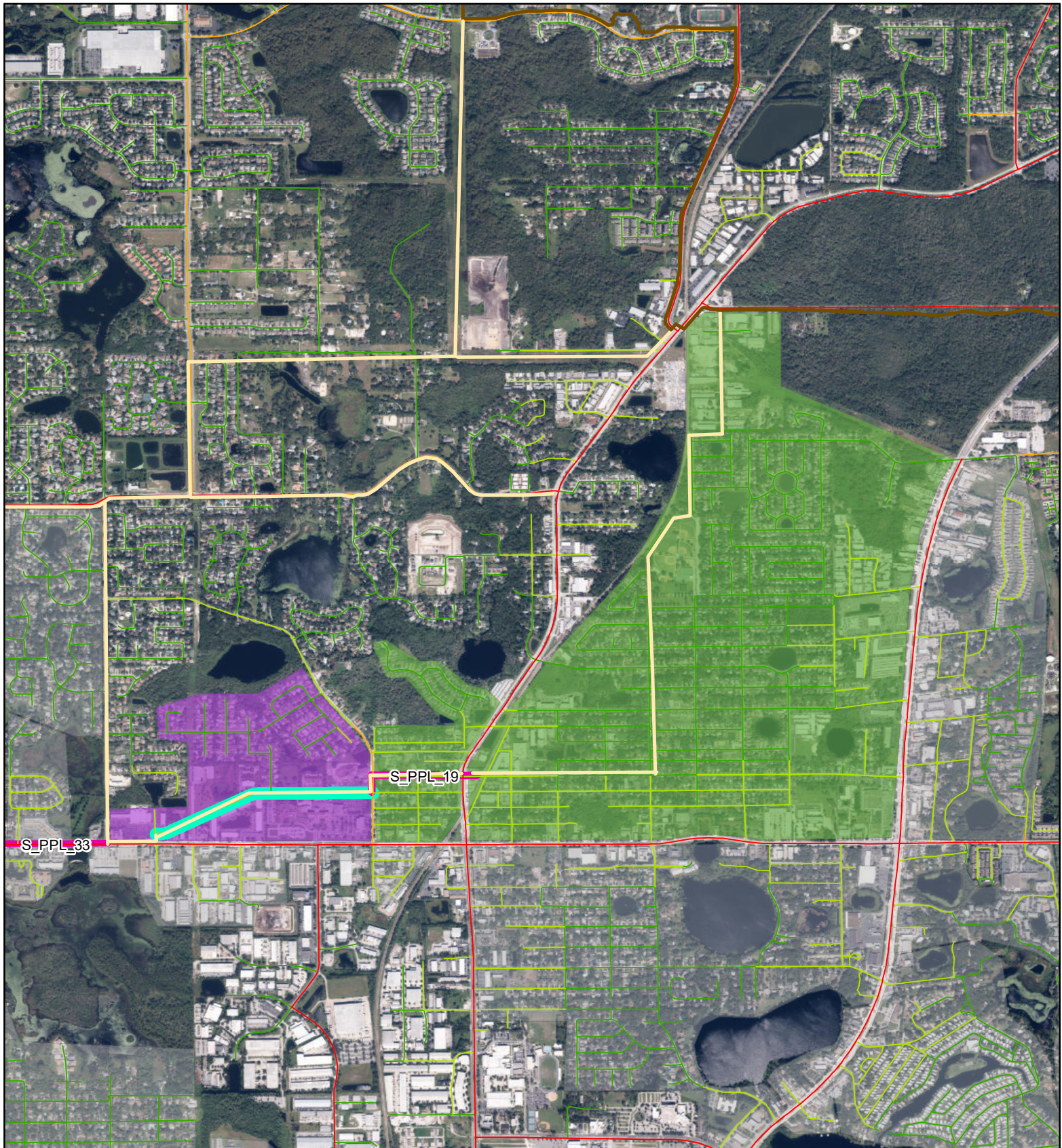
- Mapped Project
- Supporting crossing
- Supporting segment

Low Stress Islands

- Existing trail connection
- Project connection
- Supporting project connection

0 0.4 0.8 1.2 1.6 Miles





Warren Ave. Complete Street: St. Laurent St to S. Milwee St
Context Sensitive Improvements Corridor Study

Project ID: PPL_102

LTS

- 1
- 2
- 3
- 4

Existing and Planned Facilities

- EXISTING
- PLANNED; PRIORITIZED; PROGRAMMED
- Orlando Priority and Programmed Bicycle Facilities

Considered Projects

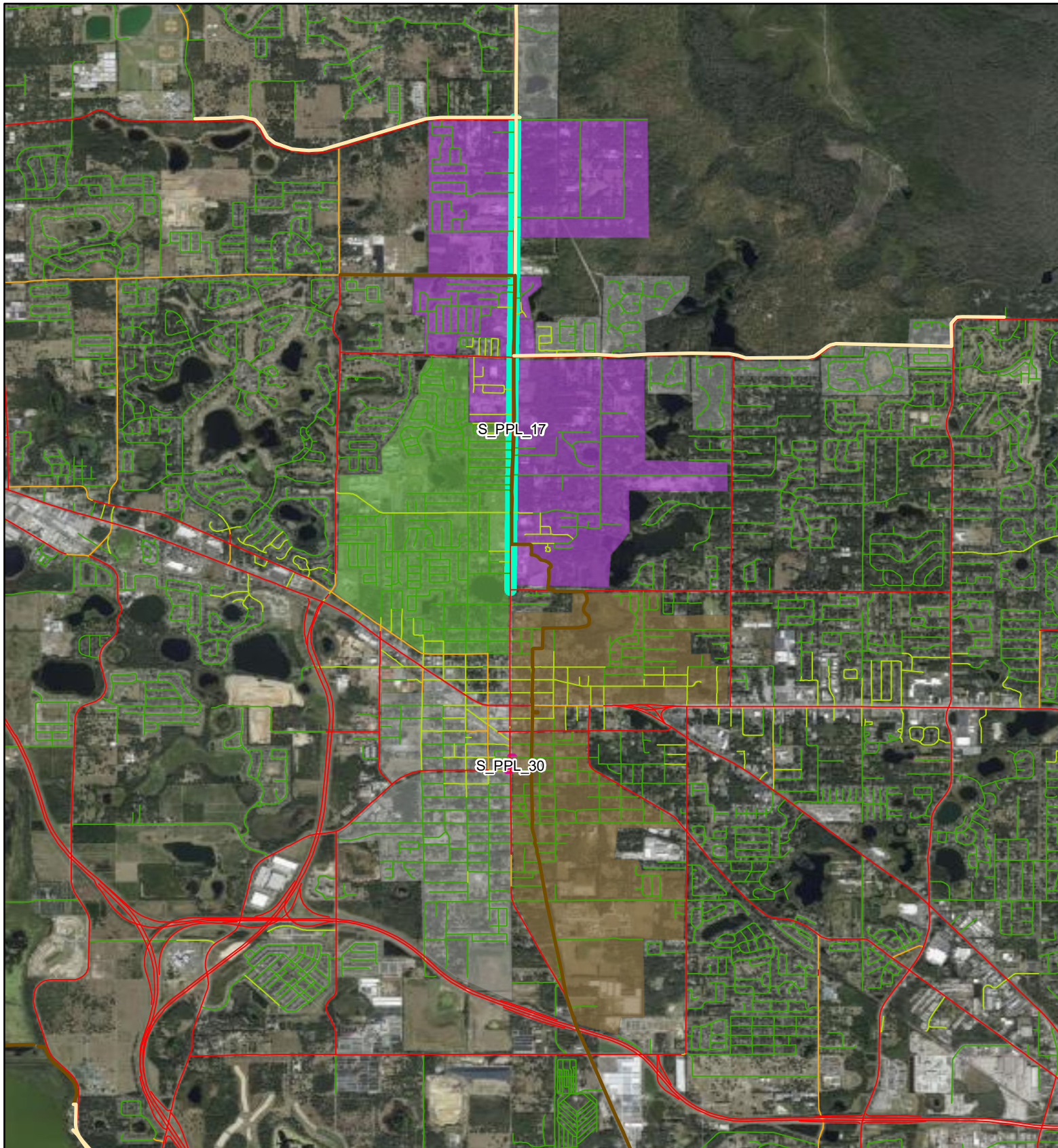
- Mapped Project
- Supporting crossing
- Supporting segment

Low Stress Islands

- Existing trail connection
- Project connection
- Supporting project connection

0 0.25 0.5 0.75 1 Miles

N



N Rock Springs Rd Complete Streets Study: Votaw Rd to Ponken Rd
Context Sensitive Improvements

Project ID: PPL_103

LTS

- 1
- 2
- 3
- 4

Existing and Planned Facilities

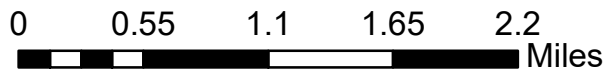
- EXISTING
- PLANNED; PRIORITIZED; PROGRAMMED
- Orlando Priority and Programmed Bicycle Facilities

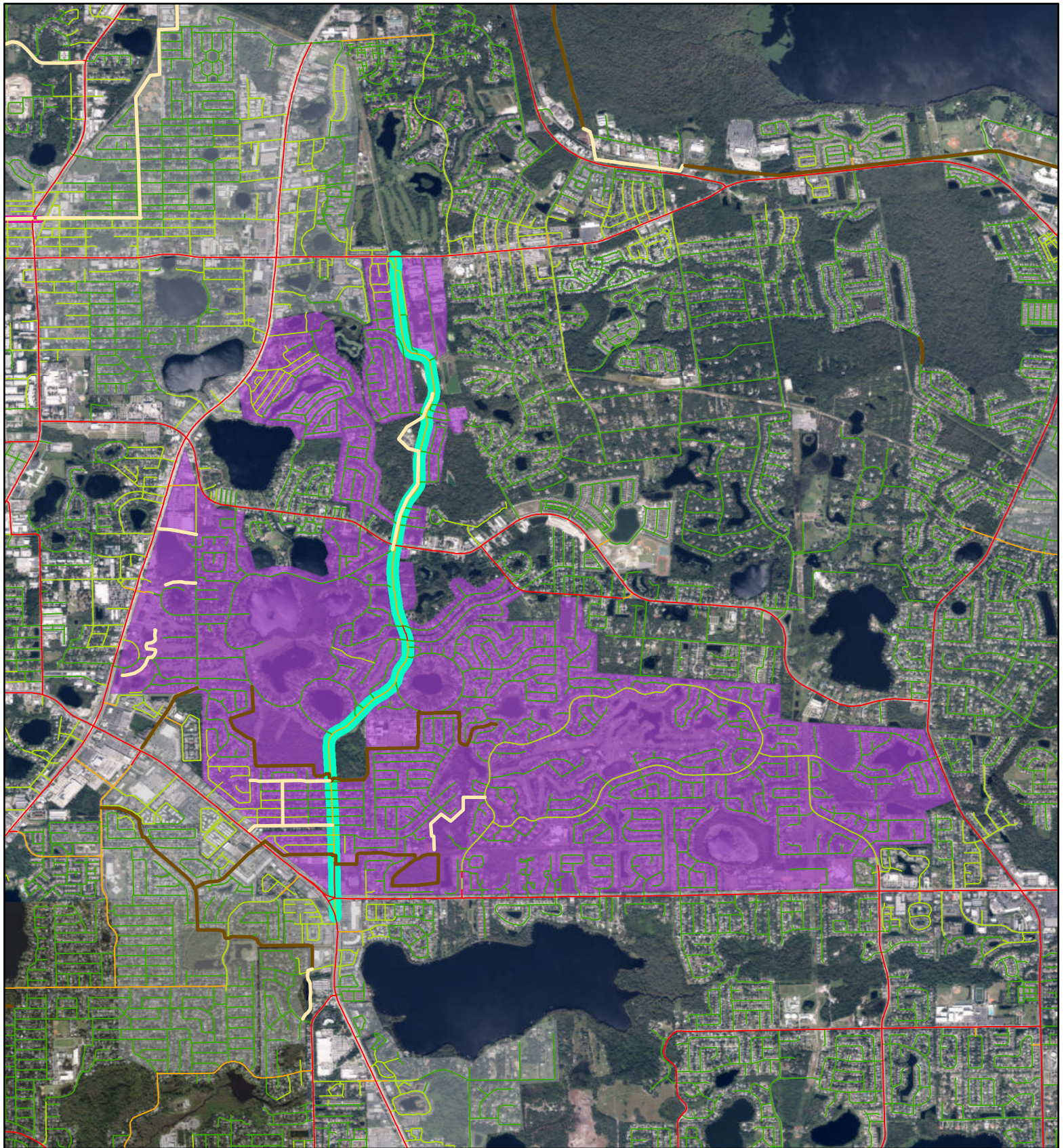
Considered Projects

- Mapped Project
- Supporting crossing
- Supporting segment

Low Stress Islands

- Existing trail connection
- Project connection
- Supporting project connection

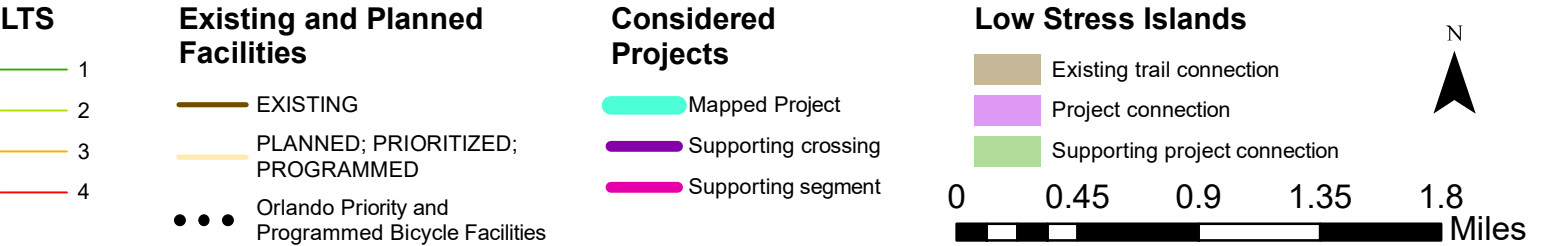


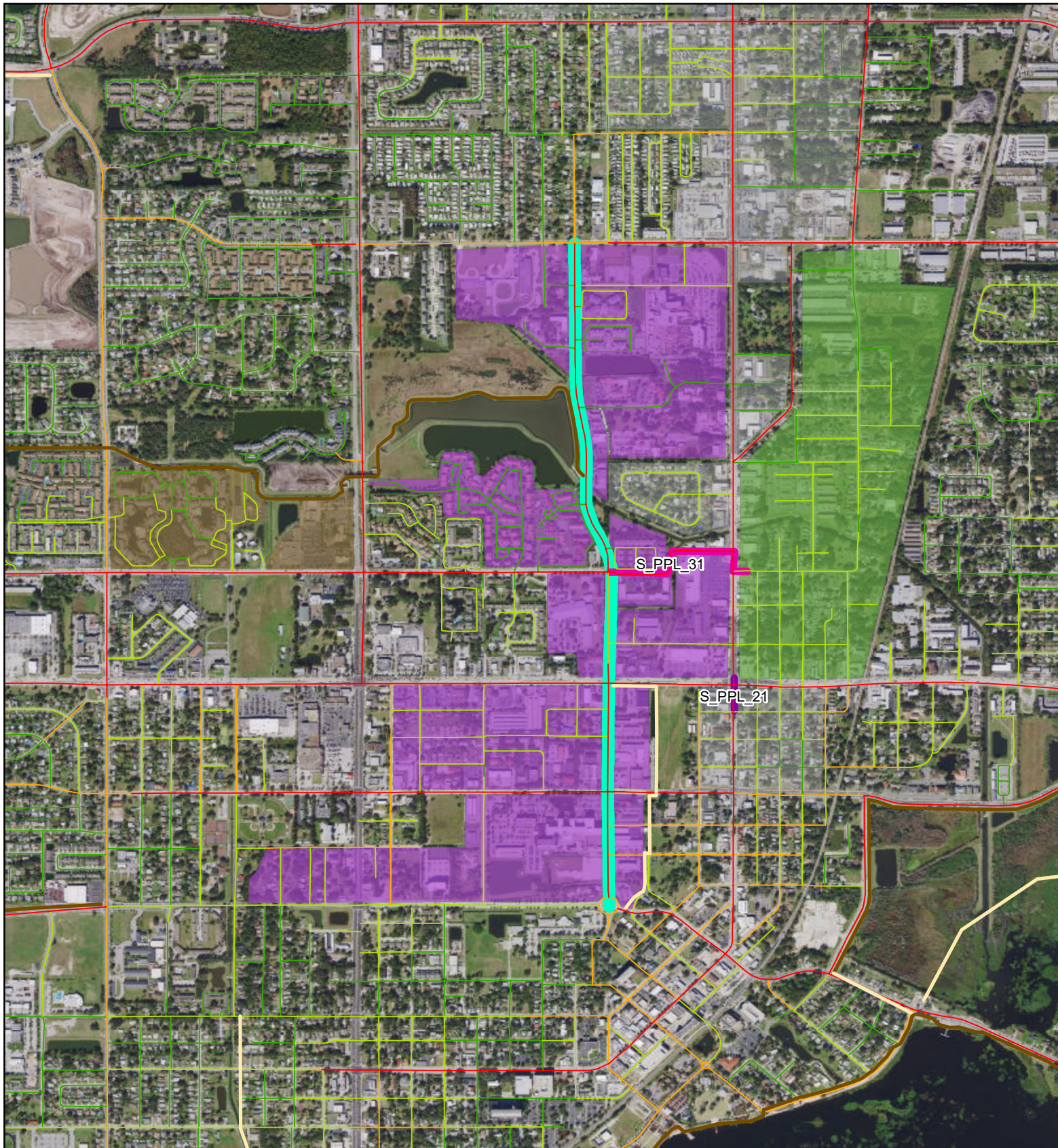


Winter Park Drive Complete Street: Red Bug Lake Rd to SR 434

Project ID: PPL_104

Context Sensitive Improvements





Central Ave. Bike & Ped: Martin Luther King Blvd to Donegan Ave
Context Sensitive Improvements

Project ID: PPL_105

LTS

- 1
- 2
- 3
- 4

Existing and Planned Facilities

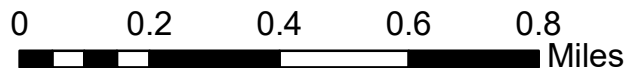
- EXISTING
- PLANNED; PRIORITIZED; PROGRAMMED
- Orlando Priority and Programmed Bicycle Facilities

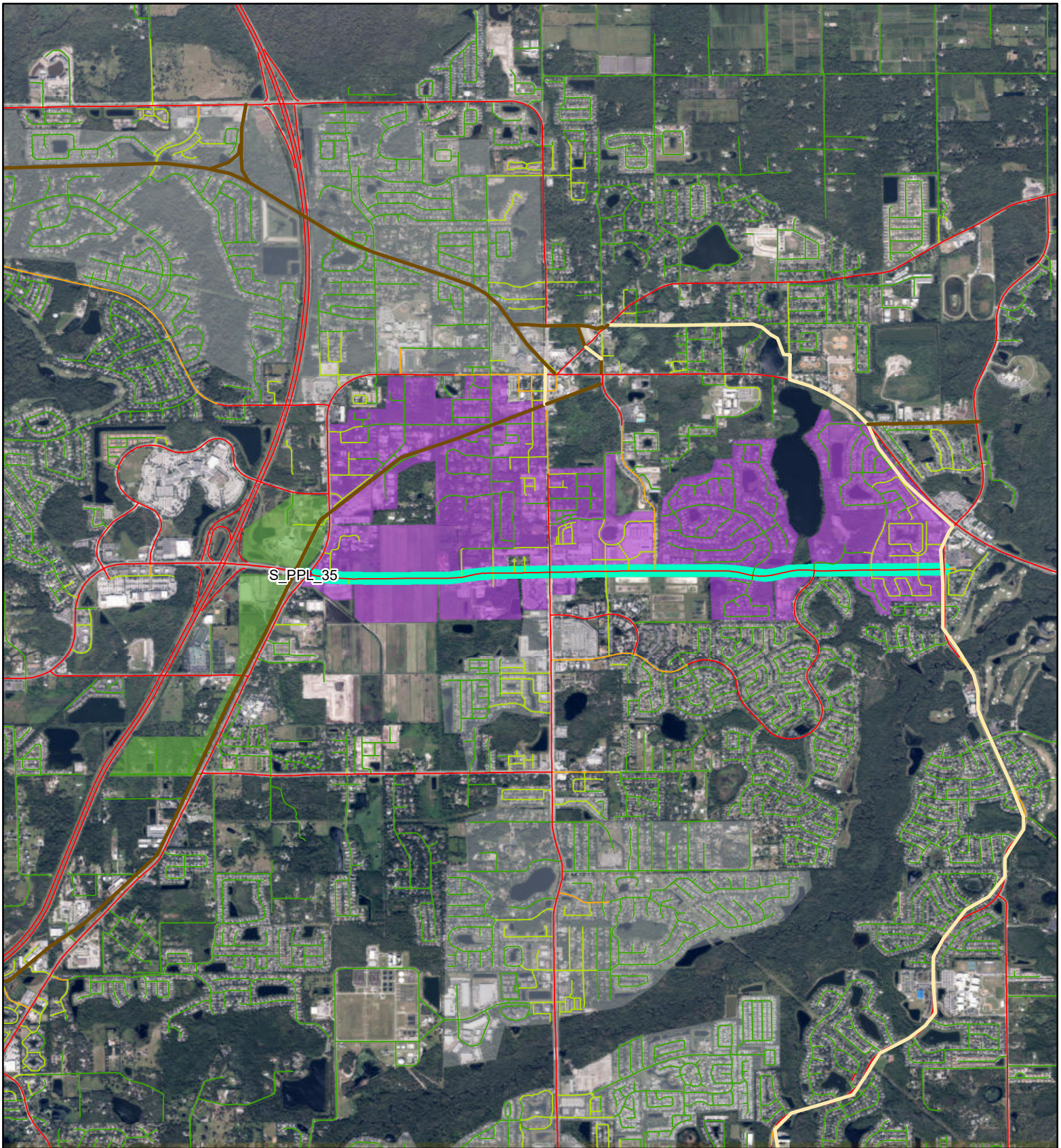
Considered Projects

- Mapped Project
- Supporting crossing
- Supporting segment

Low Stress Islands

- Existing trail connection
- Project connection
- Supporting project connection





Mitchell Hammock Rd: SR 426 to Lockwood Blvd
Context Sensitive Improvements

Project ID: PPL_106

LTS

1

2

3

4

•••

Existing and Planned Facilities

EXISTING

PLANNED; PRIORITIZED; PROGRAMMED

Orlando Priority and Programmed Bicycle Facilities

Considered Projects

Mapped Project

Supporting crossing

Supporting segment

Low Stress Islands

Existing trail connection

Project connection

Supporting project connection

0

0.4

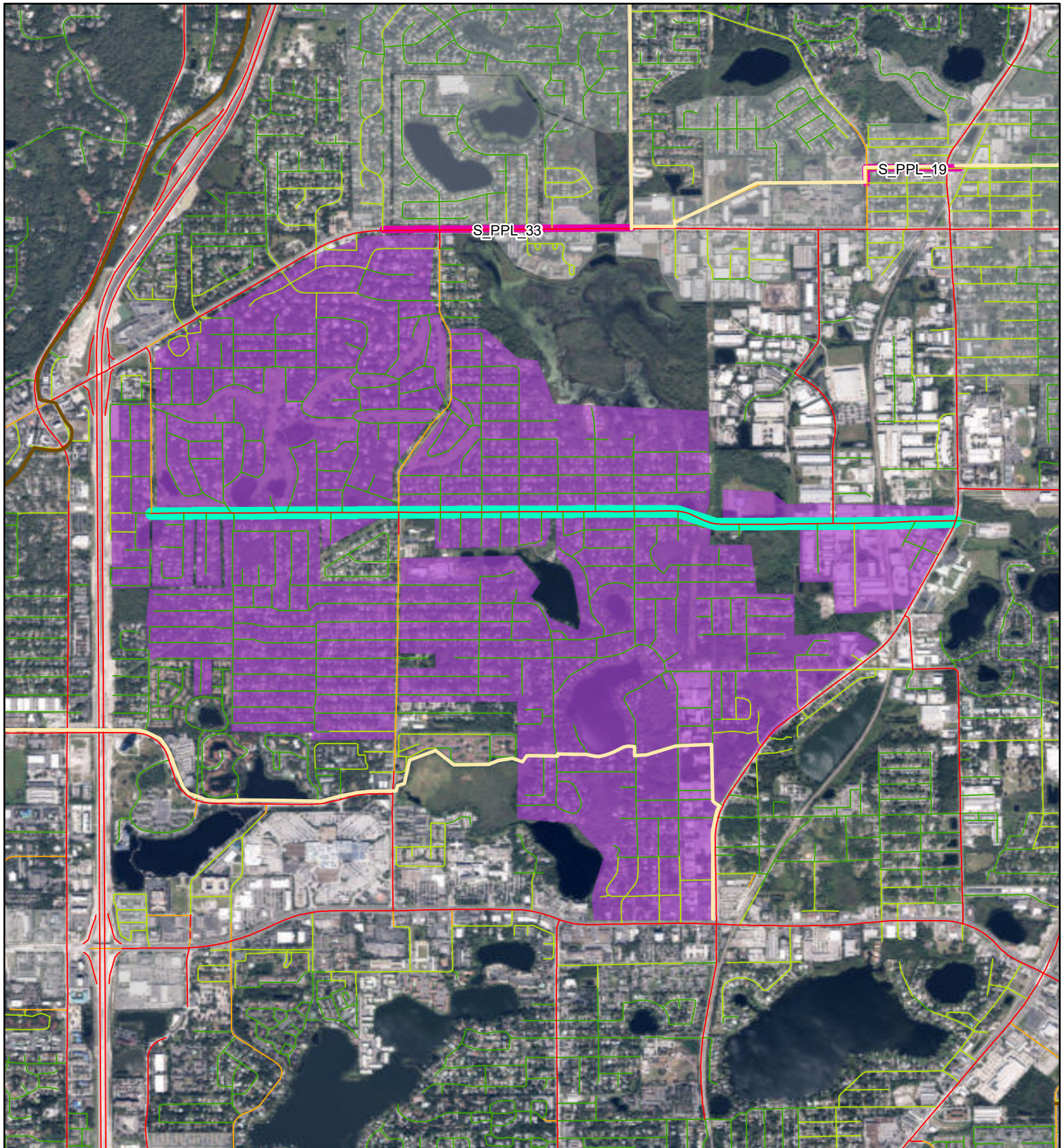
0.8

1.2

1.6

Miles

N



North Street Corridor: Raymond Ave. to CR 427
Multimodal Improvements

Project ID: PPL_110

LTS

- 1
- 2
- 3
- 4

Existing and Planned Facilities

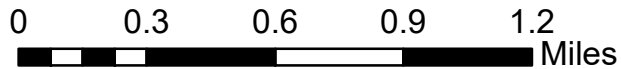
- EXISTING
- PLANNED; PRIORITIZED; PROGRAMMED
- Orlando Priority and Programmed Bicycle Facilities

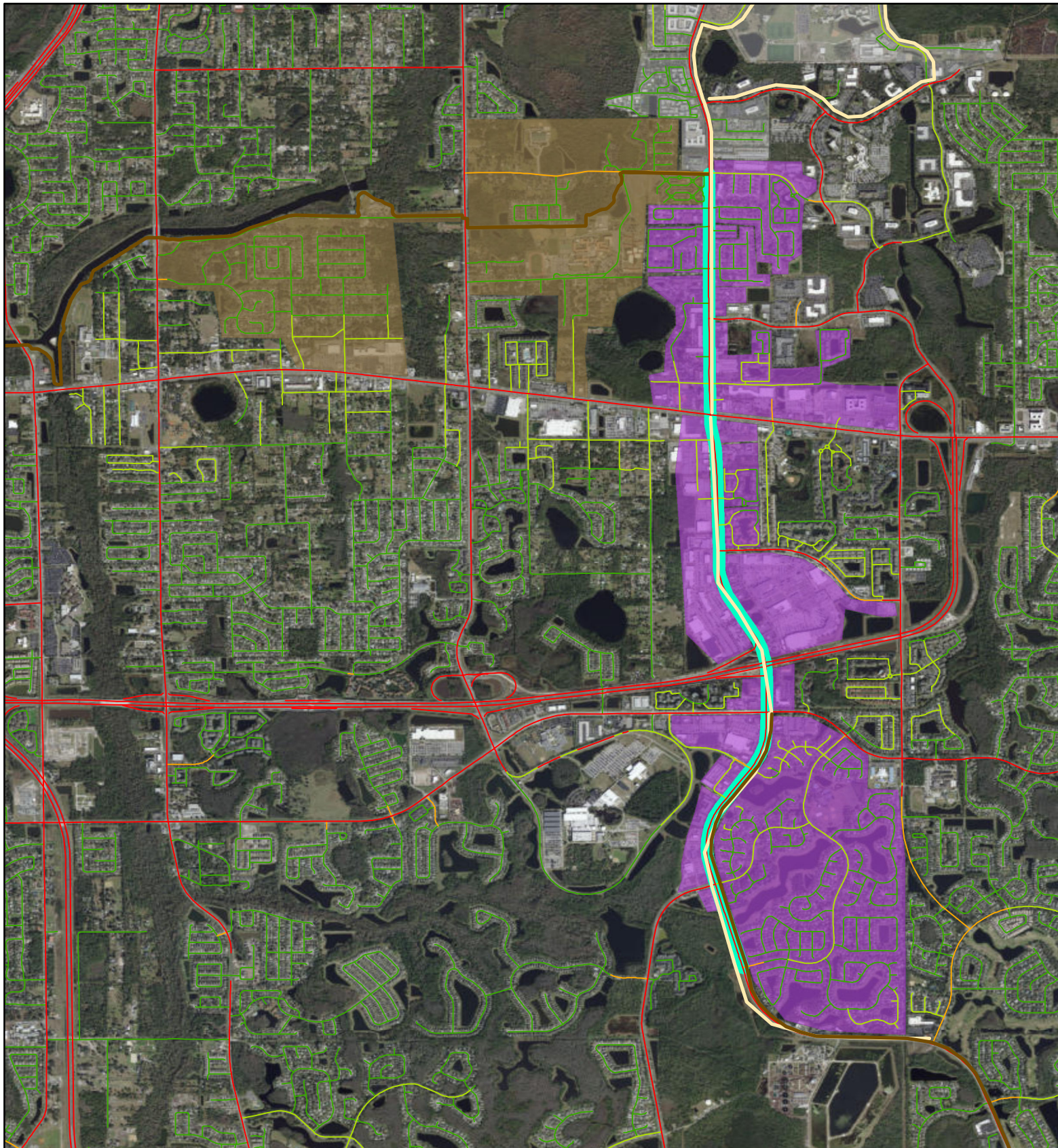
Considered Projects

- Mapped Project
- Supporting crossing
- Supporting segment

Low Stress Islands

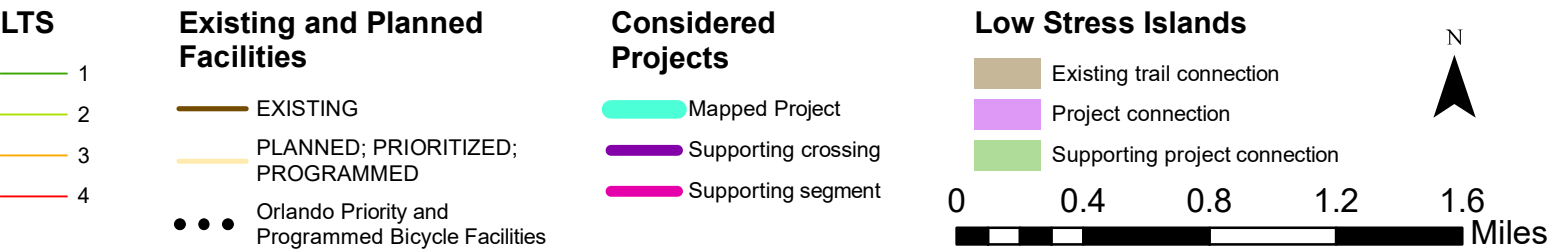
- Existing trail connection
- Project connection
- Supporting project connection

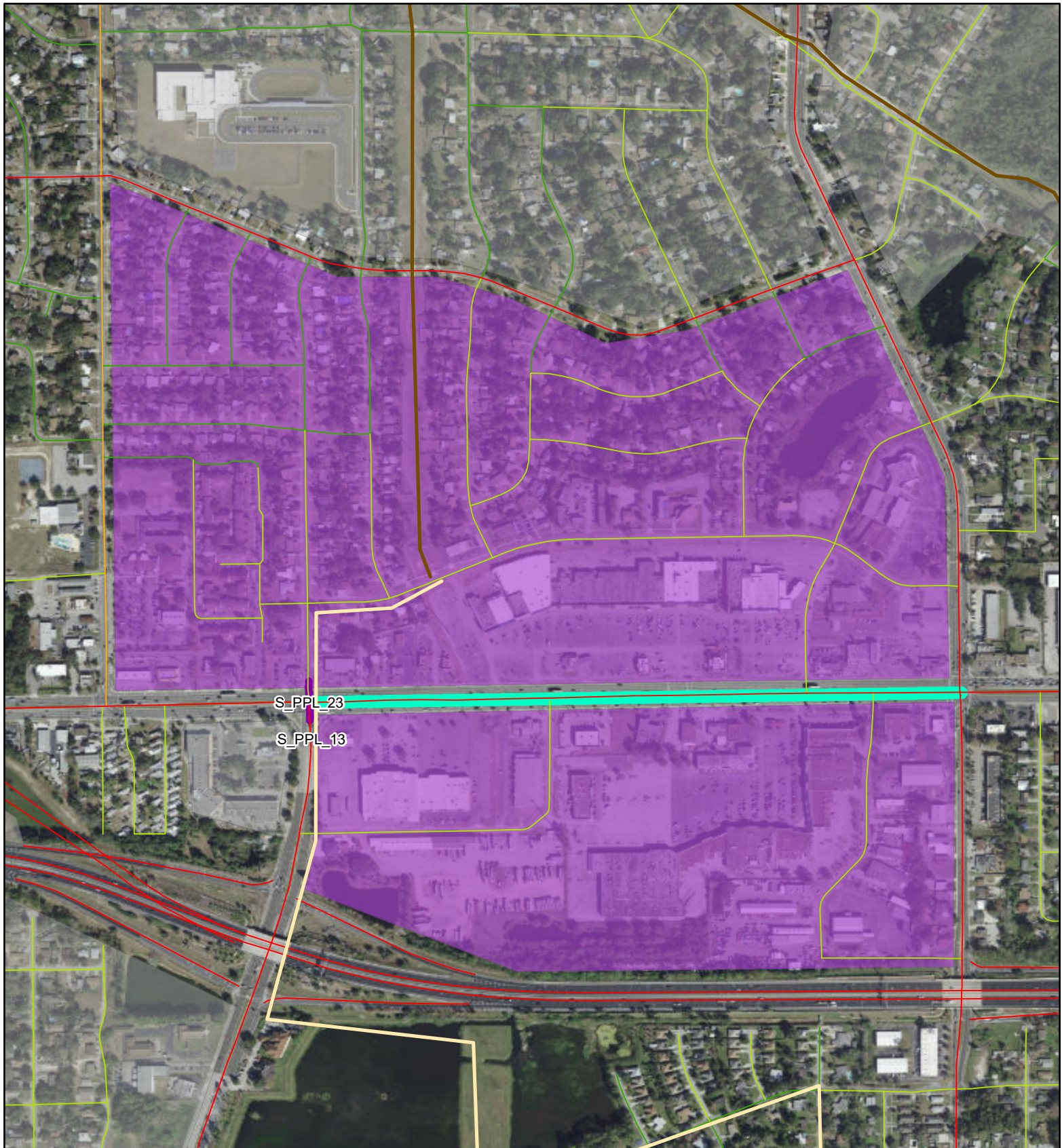




Innovation Way North Trail: Science Dr to Mark Twain Blvd
Bike/Ped Trail

Project ID: PPL_13

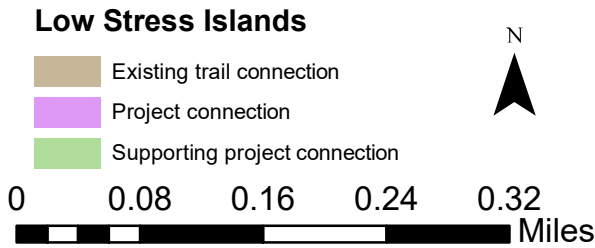
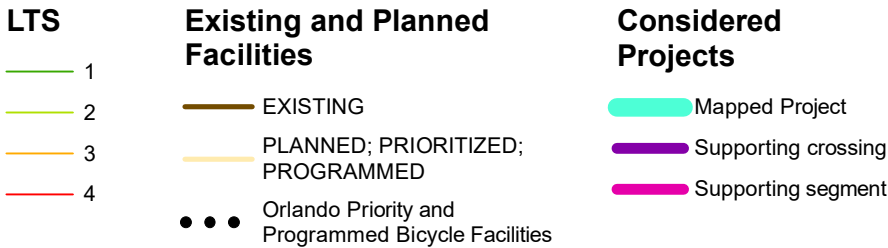


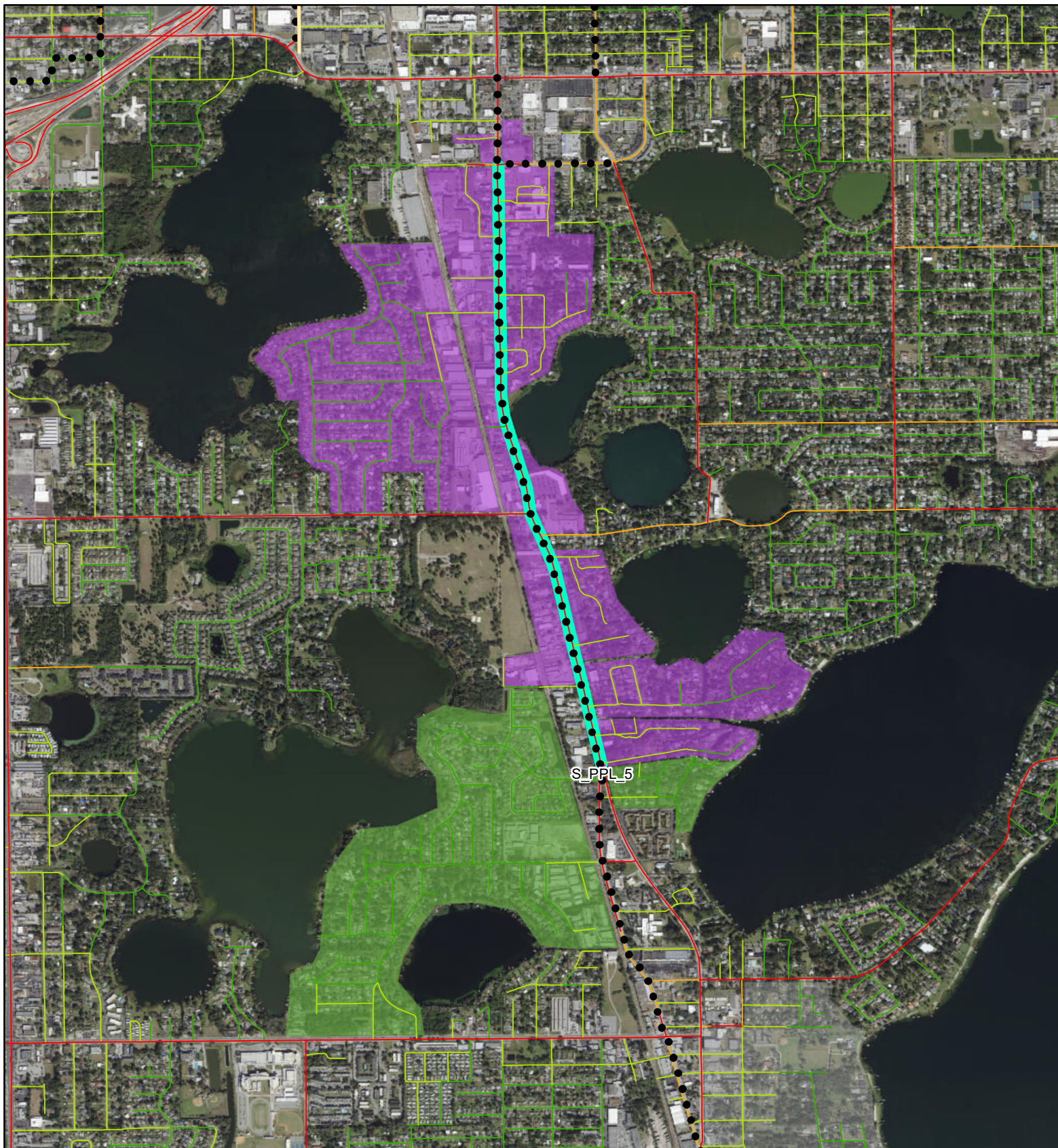


SR 50: SR 435/Kirkman Rd. to Pine Hills Rd.

Project ID: PPL_135

Context Sensitive Improvements





SR 527/Orange Ave.: Mandalay Rd. to Pineloch Ave.

Project ID: PPL_136

Context Sensitive Improvements

LTS

- 1
- 2
- 3
- 4

Existing and Planned Facilities


- EXISTING
- PLANNED; PRIORITIZED; PROGRAMMED
- Orlando Priority and Programmed Bicycle Facilities

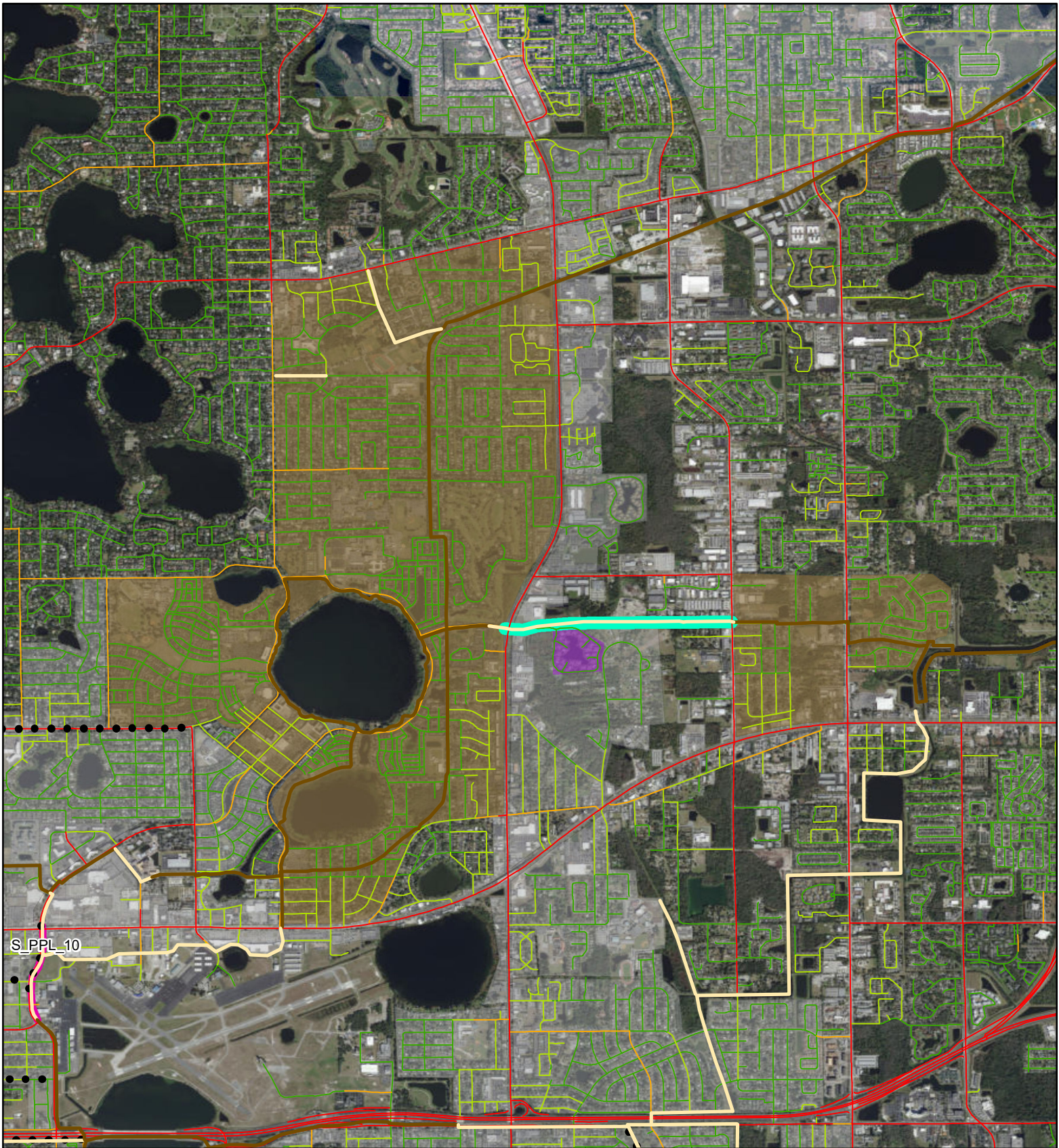
Considered Projects

- Mapped Project
- Supporting crossing
- Supporting segment

Low Stress Islands

- Existing trail connection
- Project connection
- Supporting project connection





Little Econ Trail Phase 3: Forsyth Rd. to SR 436
 Shared Use Path with overpass at SR 436

Project ID: PPL_137

LTS

- 1
- 2
- 3
- 4

Existing and Planned Facilities

- EXISTING
- PLANNED; PRIORITIZED; PROGRAMMED
- Orlando Priority and Programmed Bicycle Facilities

Considered Projects

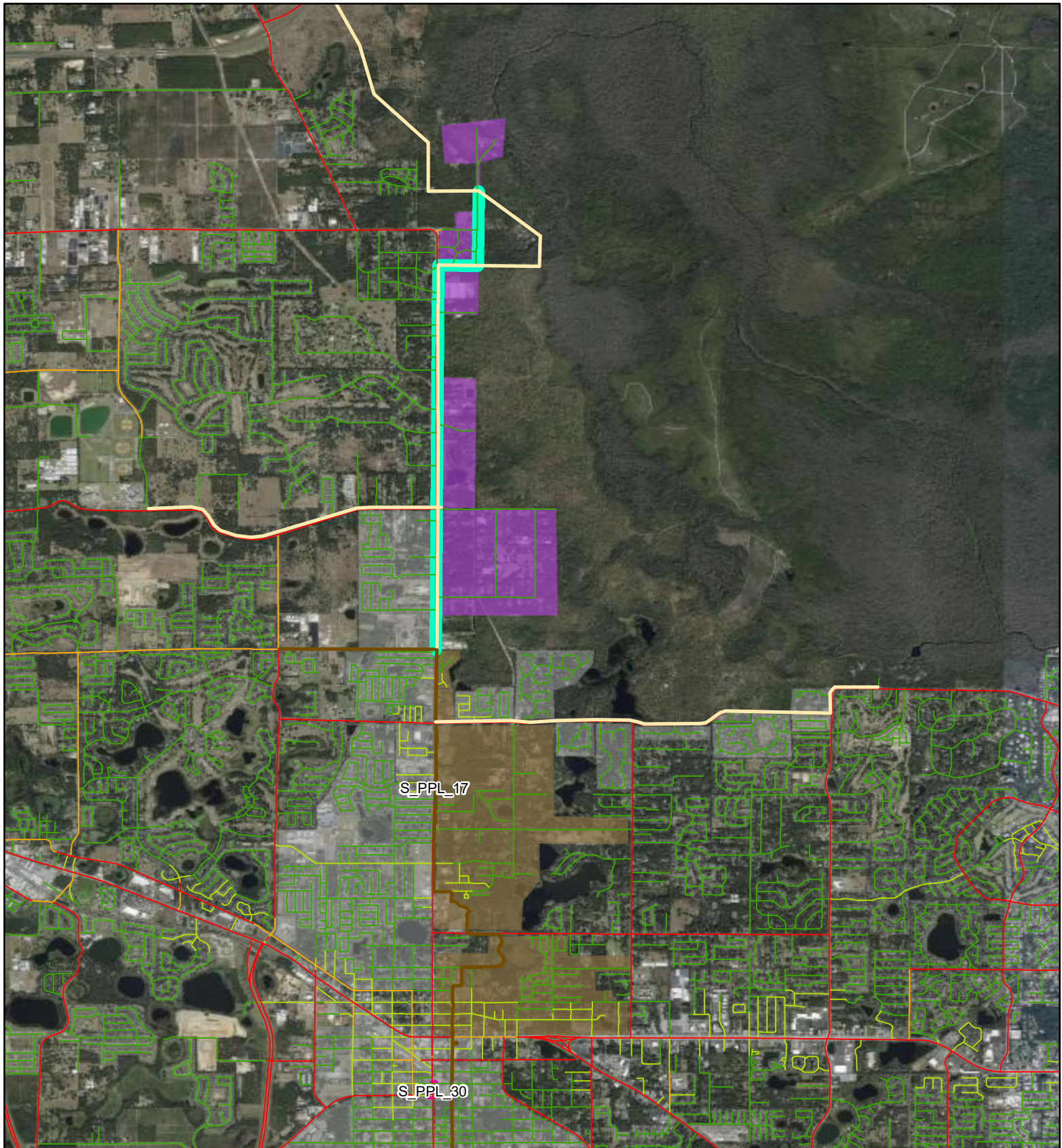
- Mapped Project
- Supporting crossing
- Supporting segment

Low Stress Islands

- Existing trail connection
- Project connection
- Supporting project connection

0 0.4 0.8 1.2 1.6 Miles

N



West Orange Trail Phase 4: Lester Rd. to Kelly Park

Project ID: PPL_138

Shared Use Path

LTS

- 1
- 2
- 3
- 4

Existing and Planned Facilities

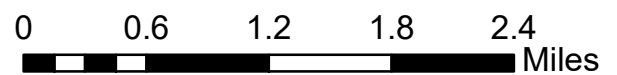
- EXISTING
- PLANNED; PRIORITIZED; PROGRAMMED
- Orlando Priority and Programmed Bicycle Facilities

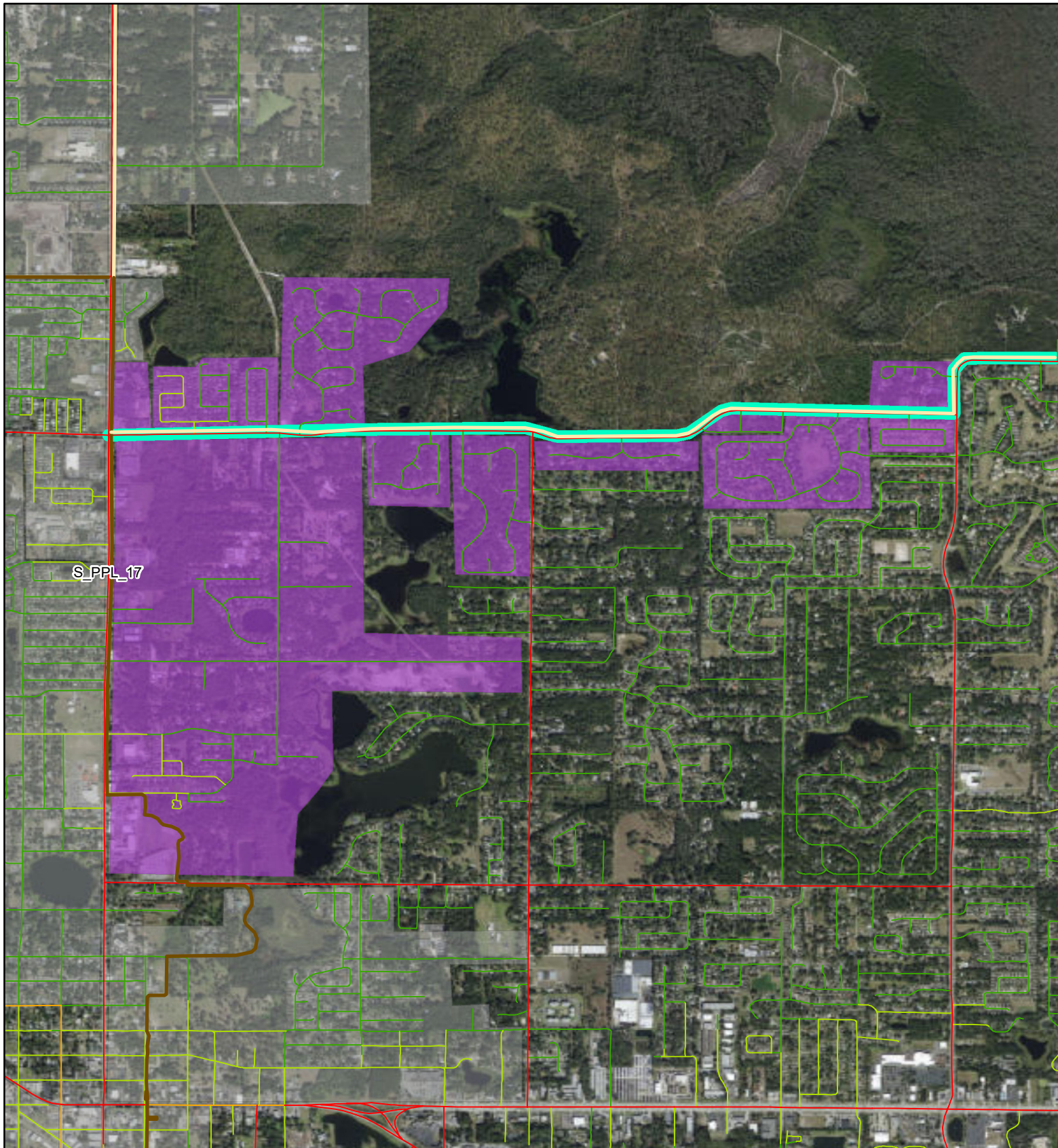
Considered Projects

- Mapped Project
- Supporting crossing
- Supporting segment

Low Stress Islands

- Existing trail connection
- Project connection
- Supporting project connection





West Orange Trail Phase 4: Rock Springs Rd. to Wekiva State Park
Shared Use Path

Project ID: PPL_139

LTS

- 1
- 2
- 3
- 4

Existing and Planned Facilities

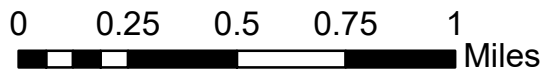
- EXISTING
- PLANNED; PRIORITIZED; PROGRAMMED
- Orlando Priority and Programmed Bicycle Facilities

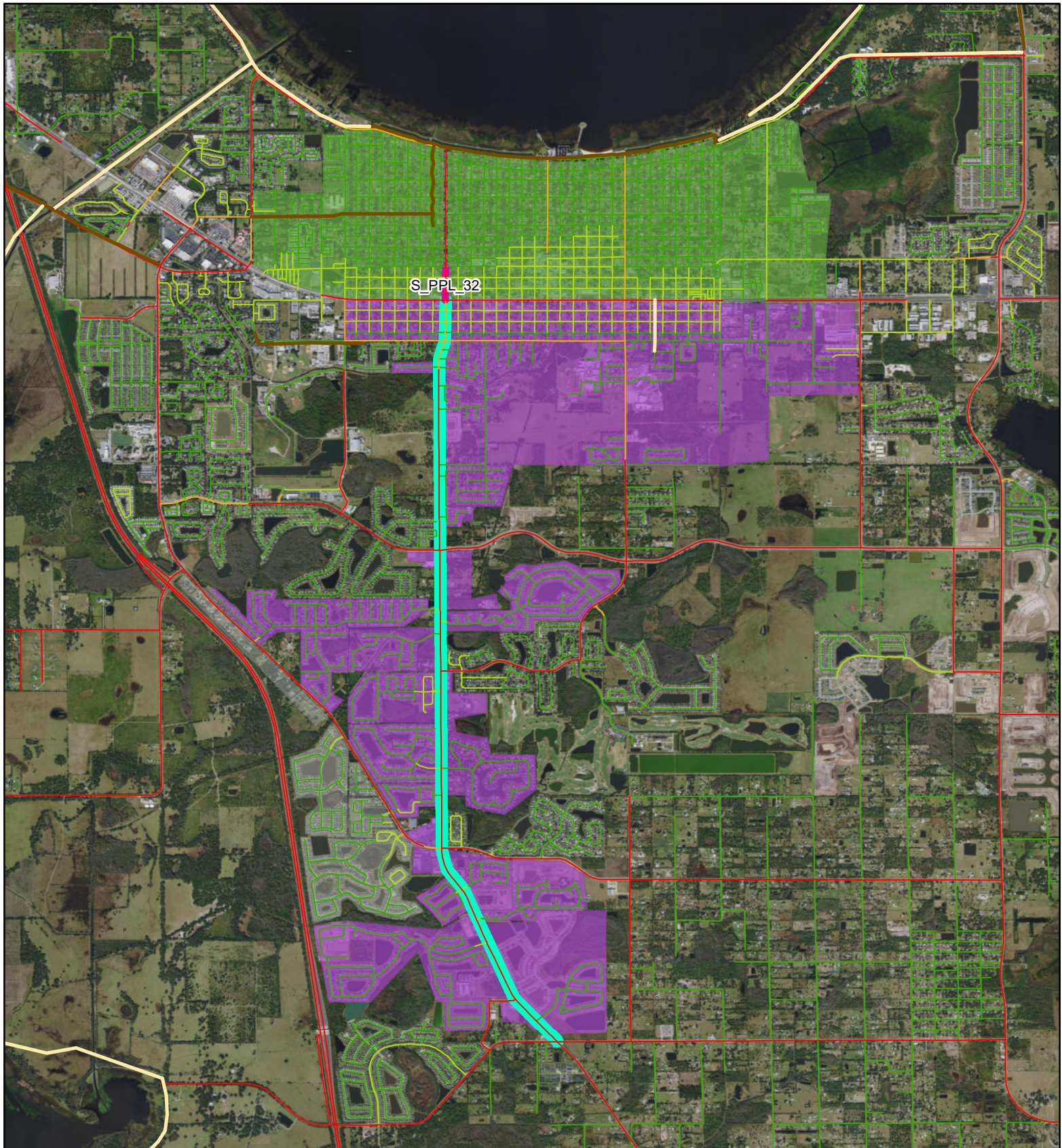
Considered Projects

- Mapped Project
- Supporting crossing
- Supporting segment

Low Stress Islands

- Existing trail connection
- Project connection
- Supporting project connection





Canoe Creek Road (CR 523): Deer Run Rd. to US 192
Infrastructure Improvement

Project ID: PPL_140

LTS

- 1
- 2
- 3
- 4

Existing and Planned Facilities

- EXISTING
- PLANNED; PRIORITIZED;
PROGRAMMED
- Orlando Priority and
Programmed Bicycle Facilities

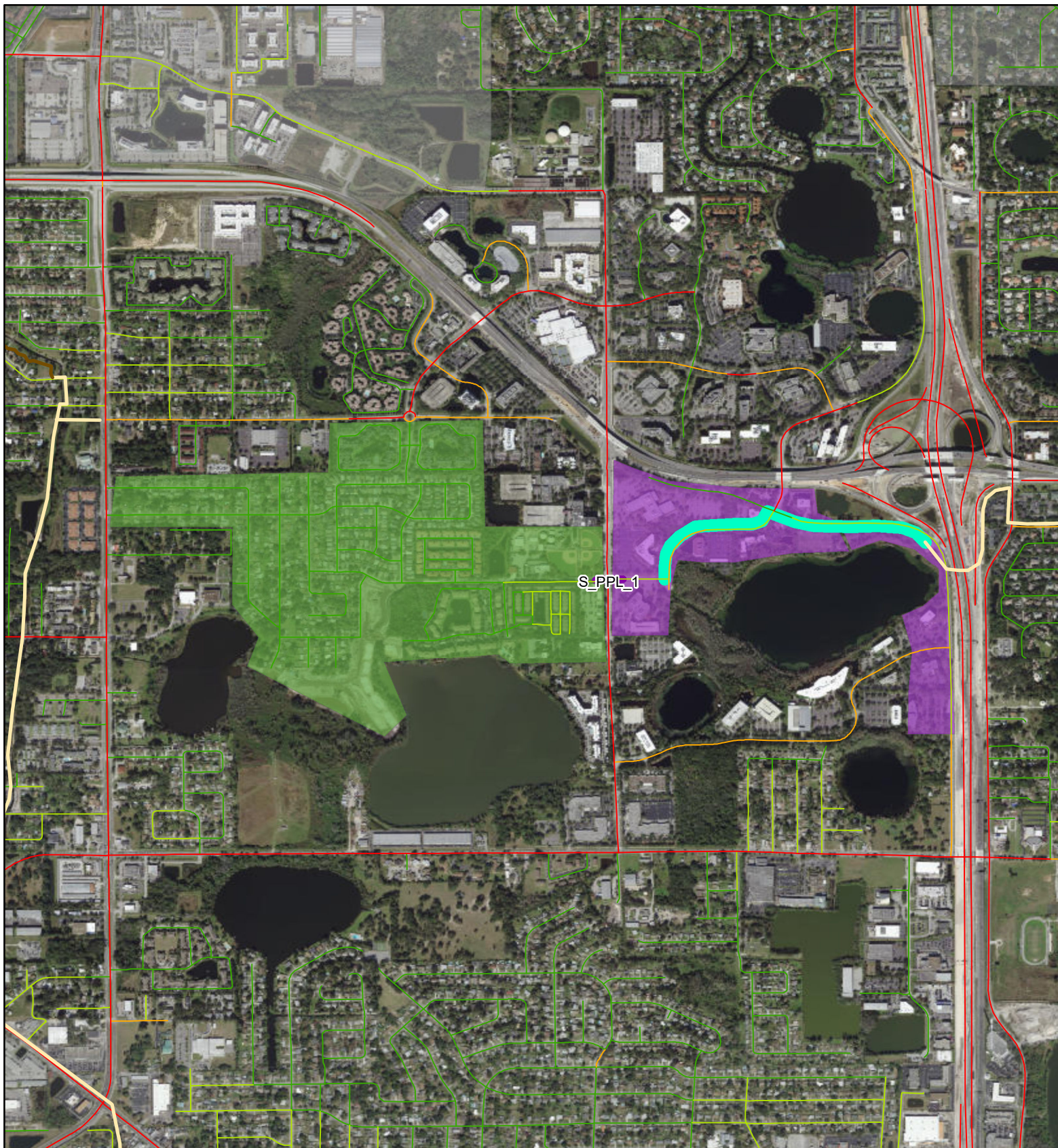
Considered Projects

- Mapped Project
- Supporting crossing
- Supporting segment

Low Stress Islands

- Existing trail connection
- Project connection
- Supporting project connection





Sandspur Path: Lake Destiny Rd. to E. of Keller Rd.

Project ID: PPL_147

Shared Use Path

LTS

- 1
- 2
- 3
- 4

Existing and Planned Facilities

- EXISTING
- PLANNED; PRIORITIZED; PROGRAMMED
- Orlando Priority and Programmed Bicycle Facilities

Considered Projects

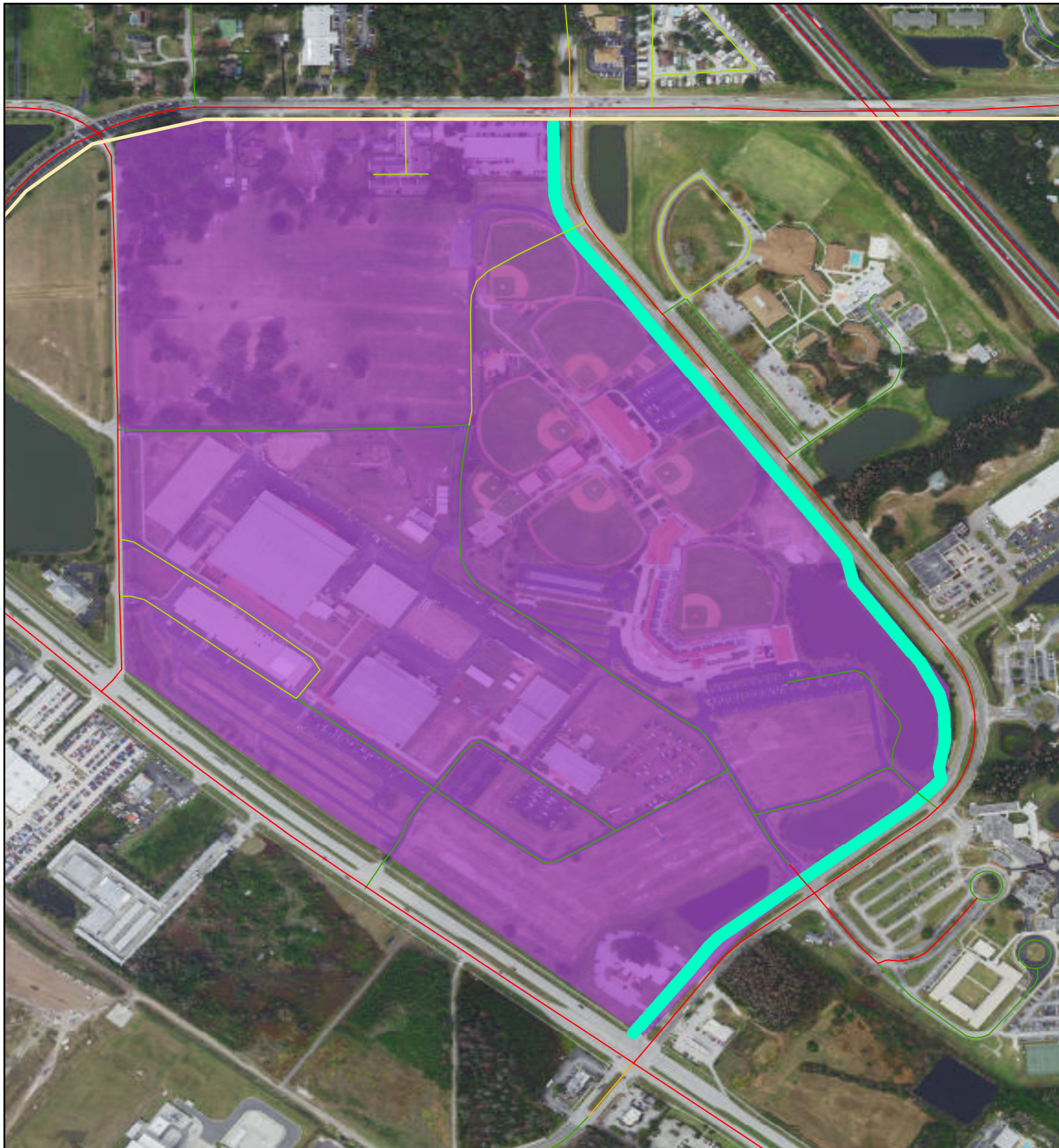
- Mapped Project
- Supporting crossing
- Supporting segment

Low Stress Islands

- Existing trail connection
- Project connection
- Supporting project connection

0 0.2 0.4 0.6 0.8 Miles





Bill Beck Trail: Fortune Road to E. Irlo Bronson Memorial Highway (US192)

Project ID: PPL_2

Shared Use Path

LTS

- 1
- 2
- 3
- 4

Existing and Planned Facilities

- EXISTING
- PLANNED; PRIORITIZED; PROGRAMMED
- Orlando Priority and Programmed Bicycle Facilities

Considered Projects

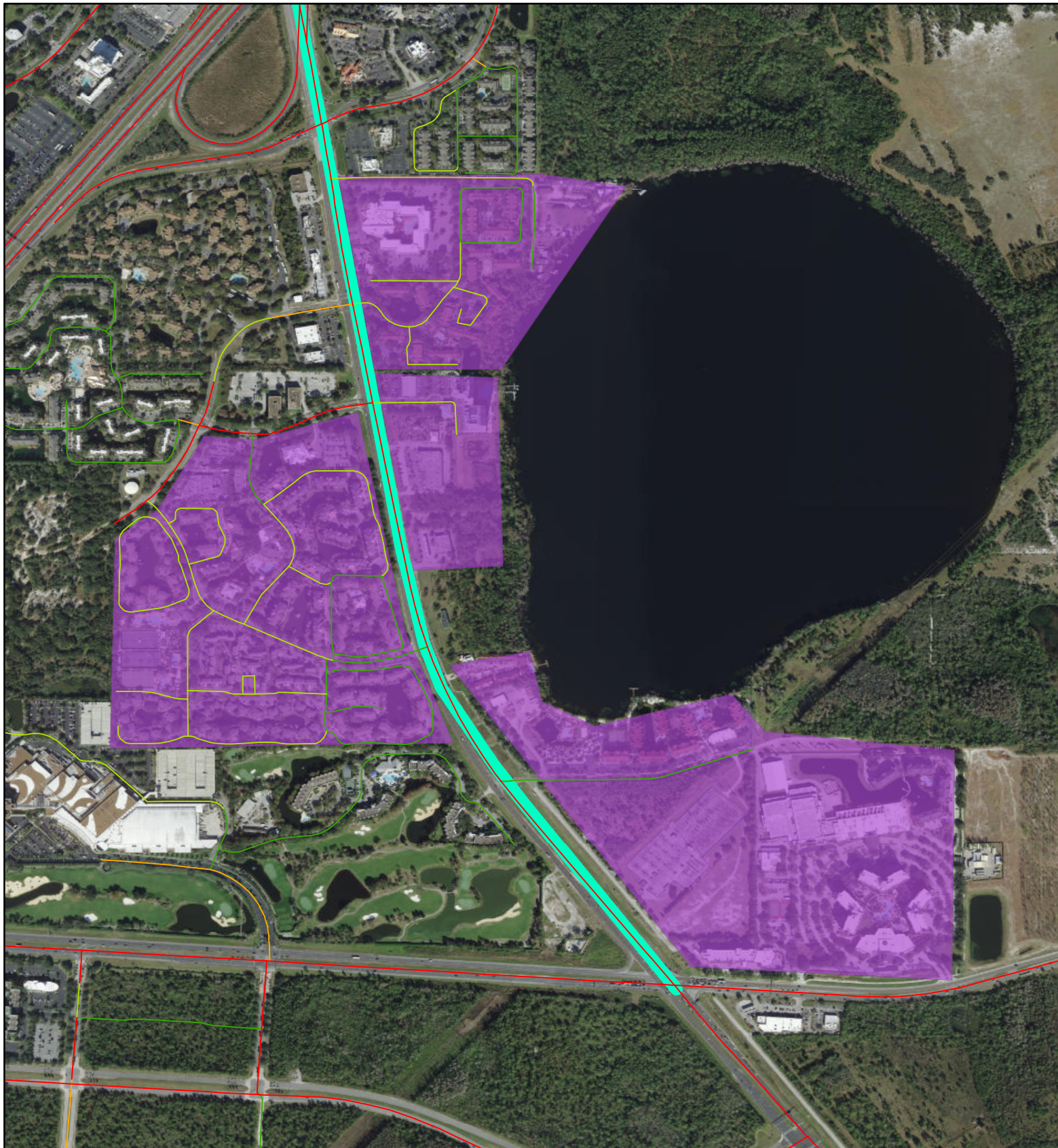
- Mapped Project
- Supporting crossing
- Supporting segment

Low Stress Islands

- Existing trail connection
- Project connection
- Supporting project connection

0 0.07 0.14 0.21 0.28 Miles





SR 535: SR 536/World Center Dr to I-4
Context Sensitive Improvements

Project ID: PPL_48

LTS

- 1
- 2
- 3
- 4

Existing and Planned Facilities

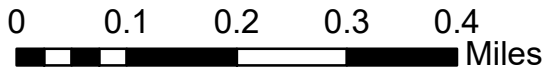
- EXISTING
- PLANNED; PRIORITIZED;
PROGRAMMED
- Orlando Priority and
Programmed Bicycle Facilities

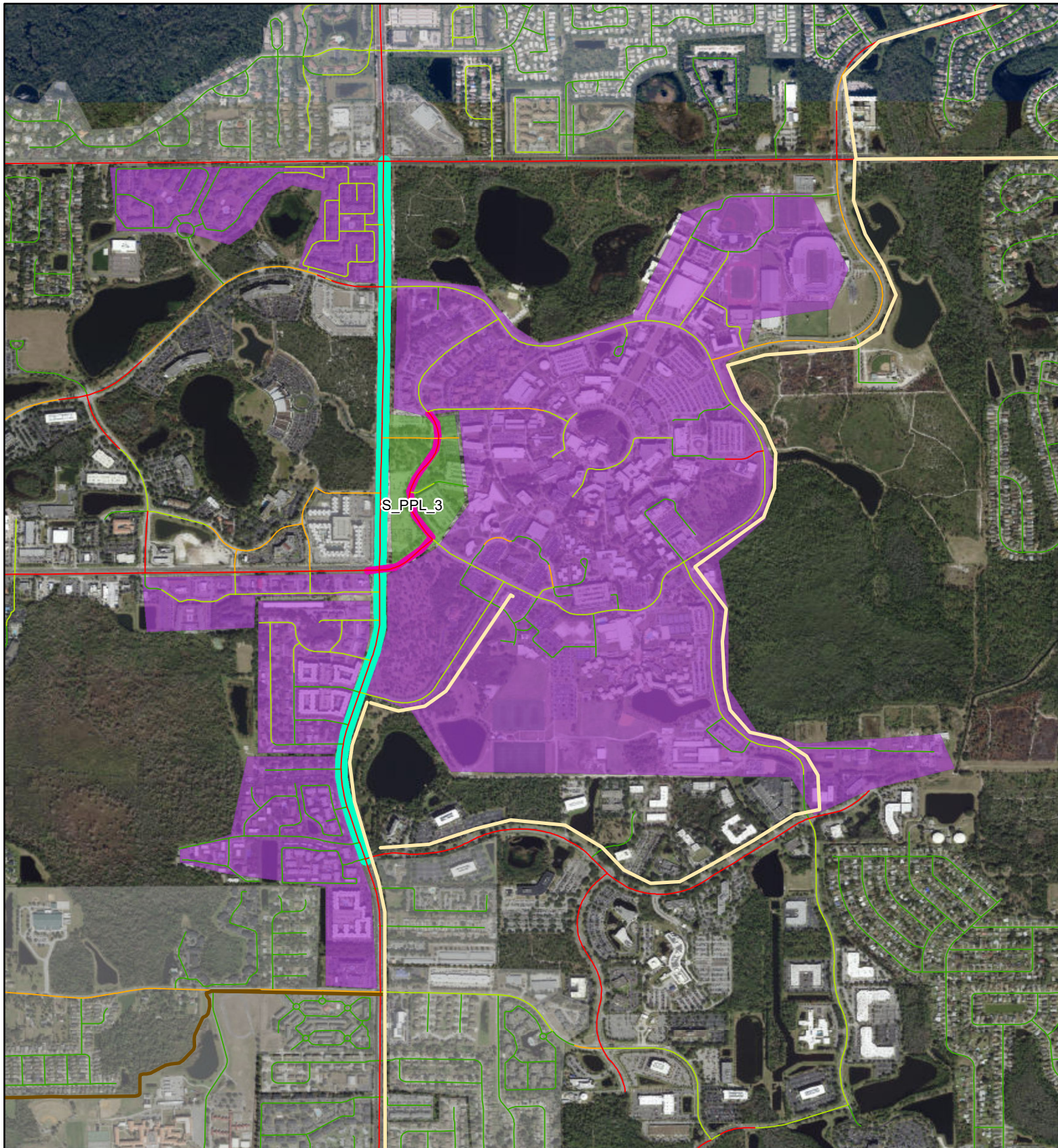
Considered Projects

- Mapped Project
- Supporting crossing
- Supporting segment

Low Stress Islands

- Existing trail connection
- Project connection
- Supporting project connection

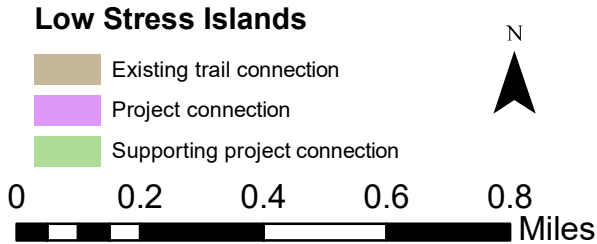
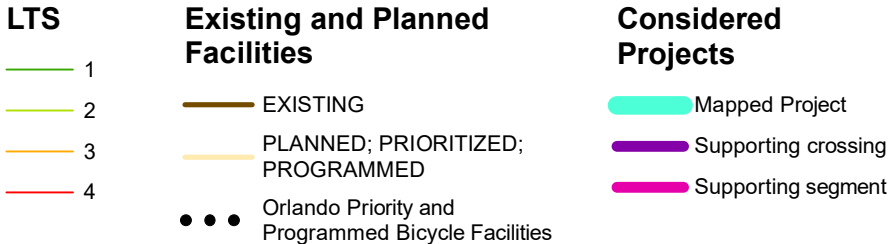


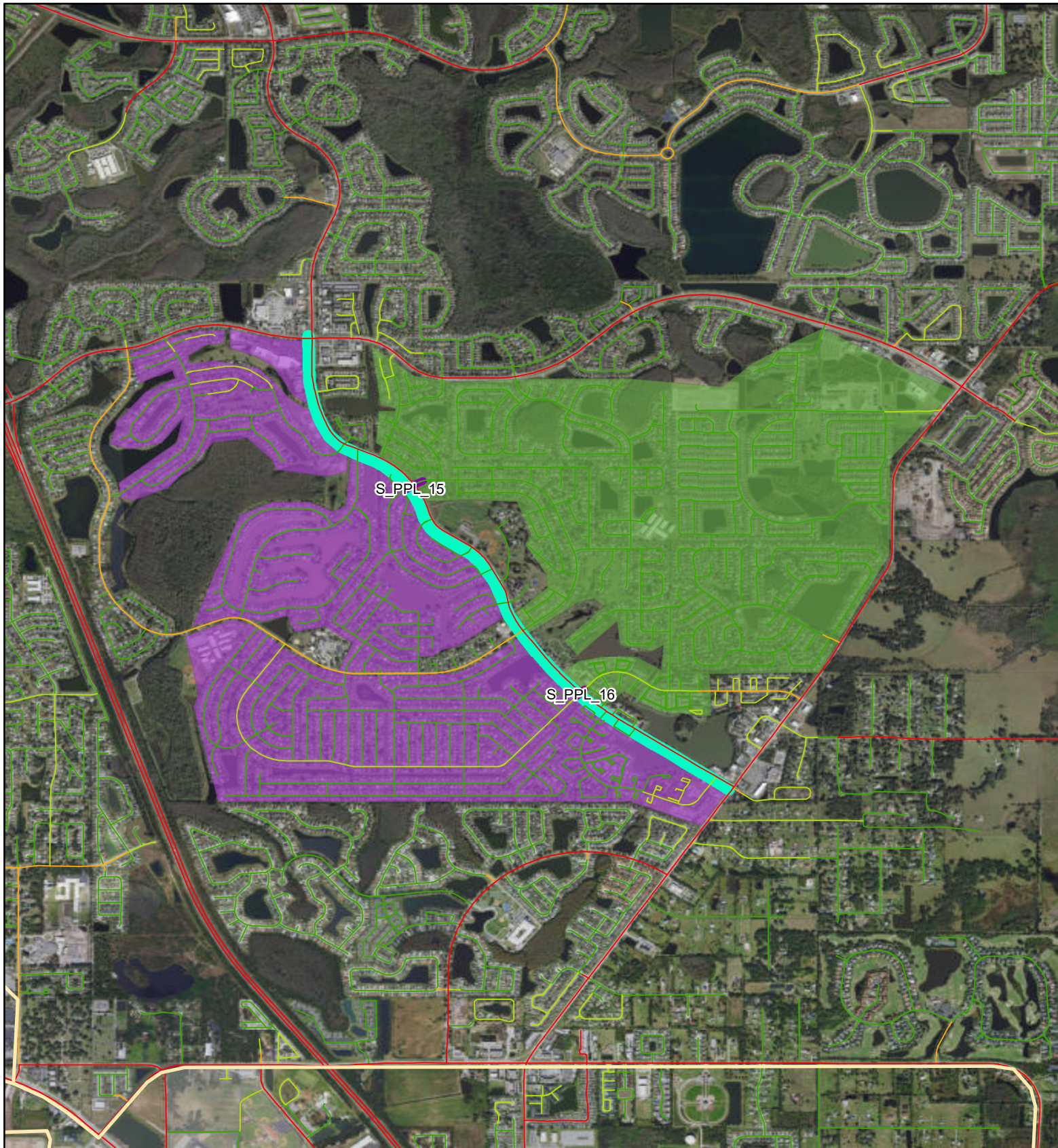


SR 434/Alafaya Tr: Research Pkwy to McCulloch Rd

Project ID: PPL_49

Context Sensitive Improvements





Buenaventura Blvd Complete Street: Simpson Road to Osceola Pkwy
Multimodal Transportation Improvement

Project ID: PPL_5

LTS

- 1
- 2
- 3
- 4

Existing and Planned Facilities

- EXISTING
- PLANNED; PRIORITIZED; PROGRAMMED
- Orlando Priority and Programmed Bicycle Facilities

Considered Projects

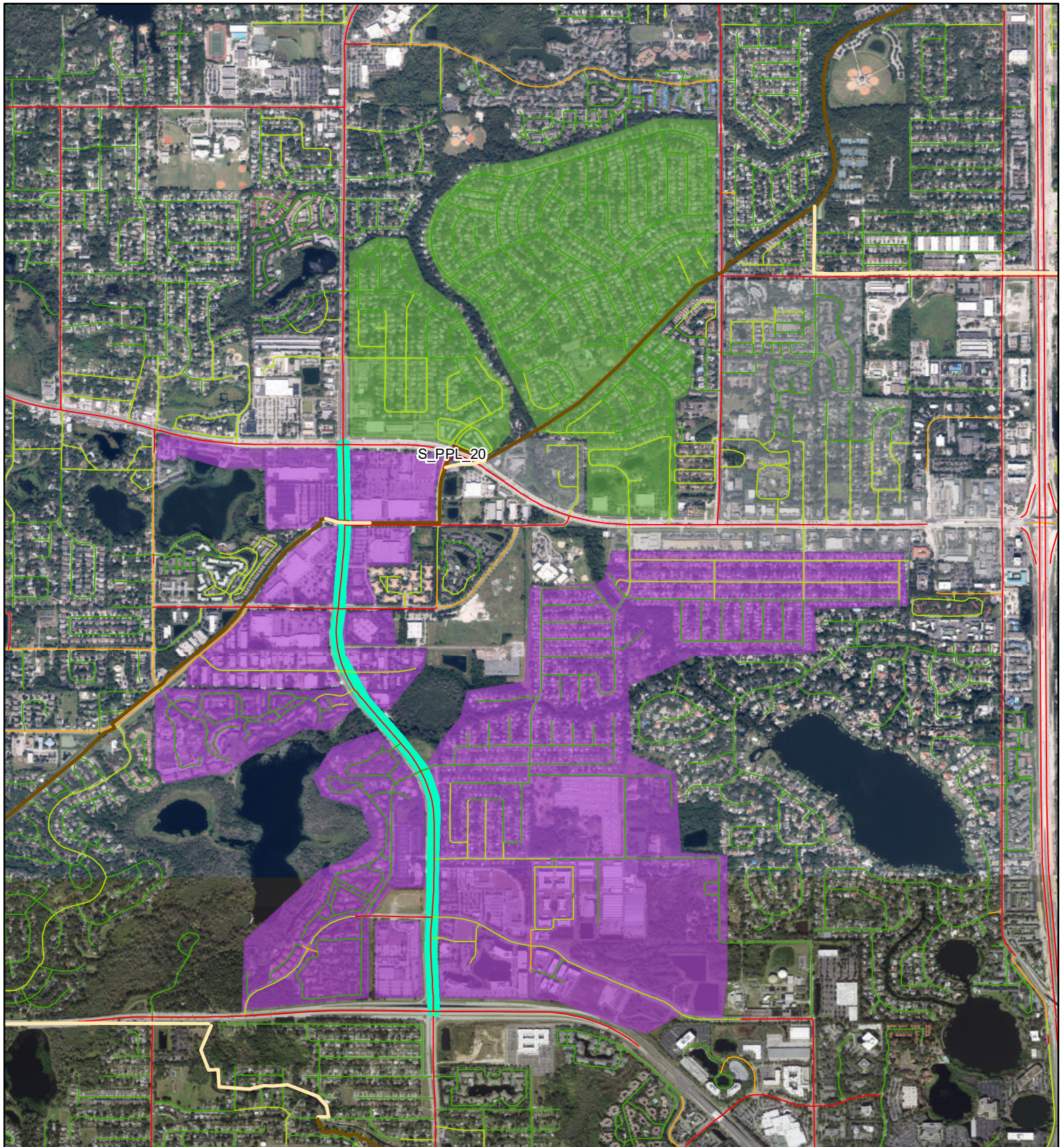
- Mapped Project
- Supporting crossing
- Supporting segment

Low Stress Islands

- Existing trail connection
- Project connection
- Supporting project connection

0 0.3 0.6 0.9 1.2 Miles

N



SR 434: Maitland Blvd to SR 436

Project ID: PPL_52

Context Sensitive Improvements

LTS

- 1
- 2
- 3
- 4

Existing and Planned Facilities


- EXISTING
- PLANNED; PRIORITIZED; PROGRAMMED
- Orlando Priority and Programmed Bicycle Facilities

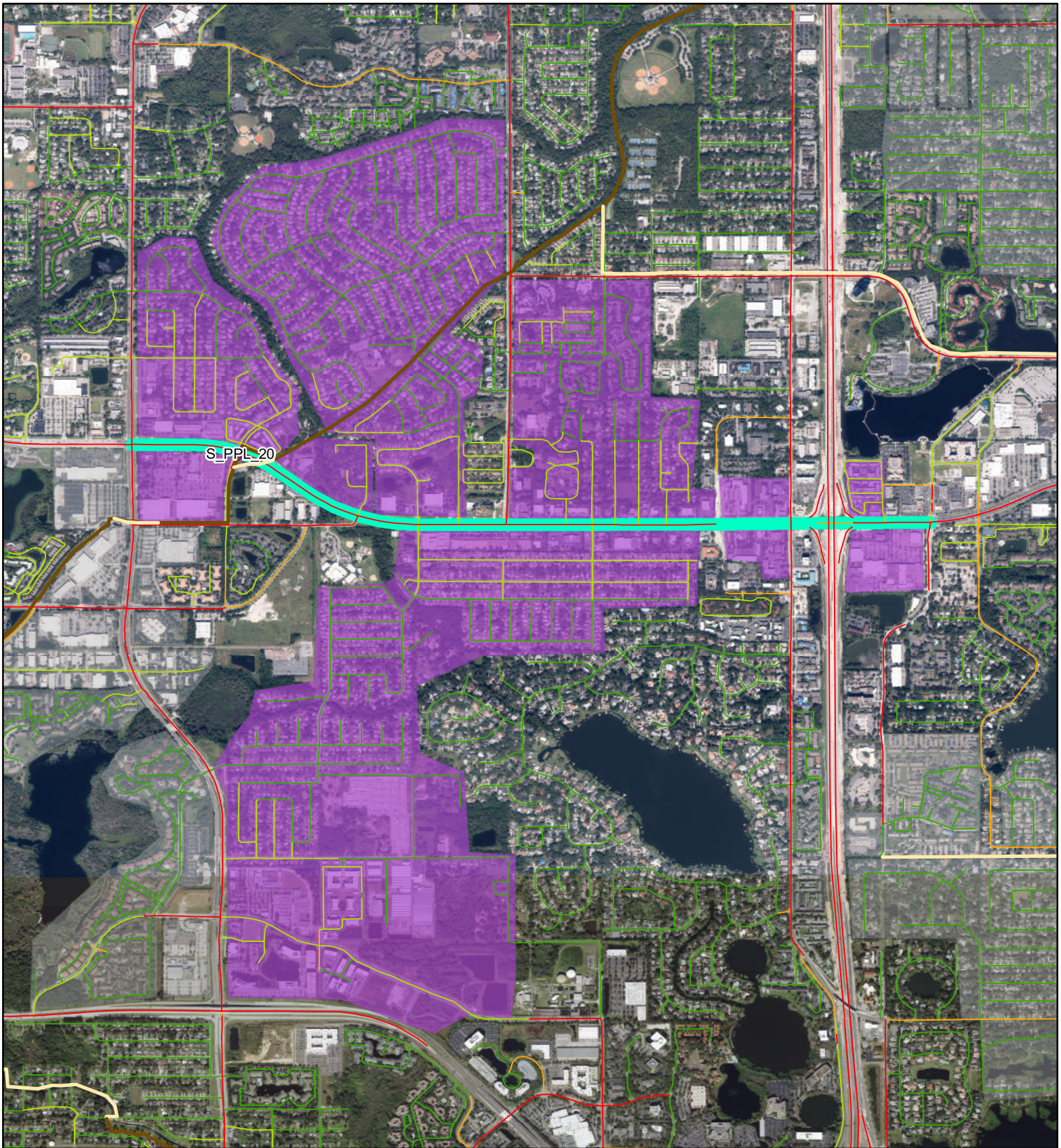
Considered Projects

- Mapped Project
- Supporting crossing
- Supporting segment

Low Stress Islands

- Existing trail connection
- Project connection
- Supporting project connection





SR 436: SR 434 to Northlake Blvd

Project ID: PPL_53

Context Sensitive Improvements

LTS

- 1
- 2
- 3
- 4

Existing and Planned Facilities

- EXISTING
- PLANNED; PRIORITIZED; PROGRAMMED
- Orlando Priority and Programmed Bicycle Facilities

Considered Projects

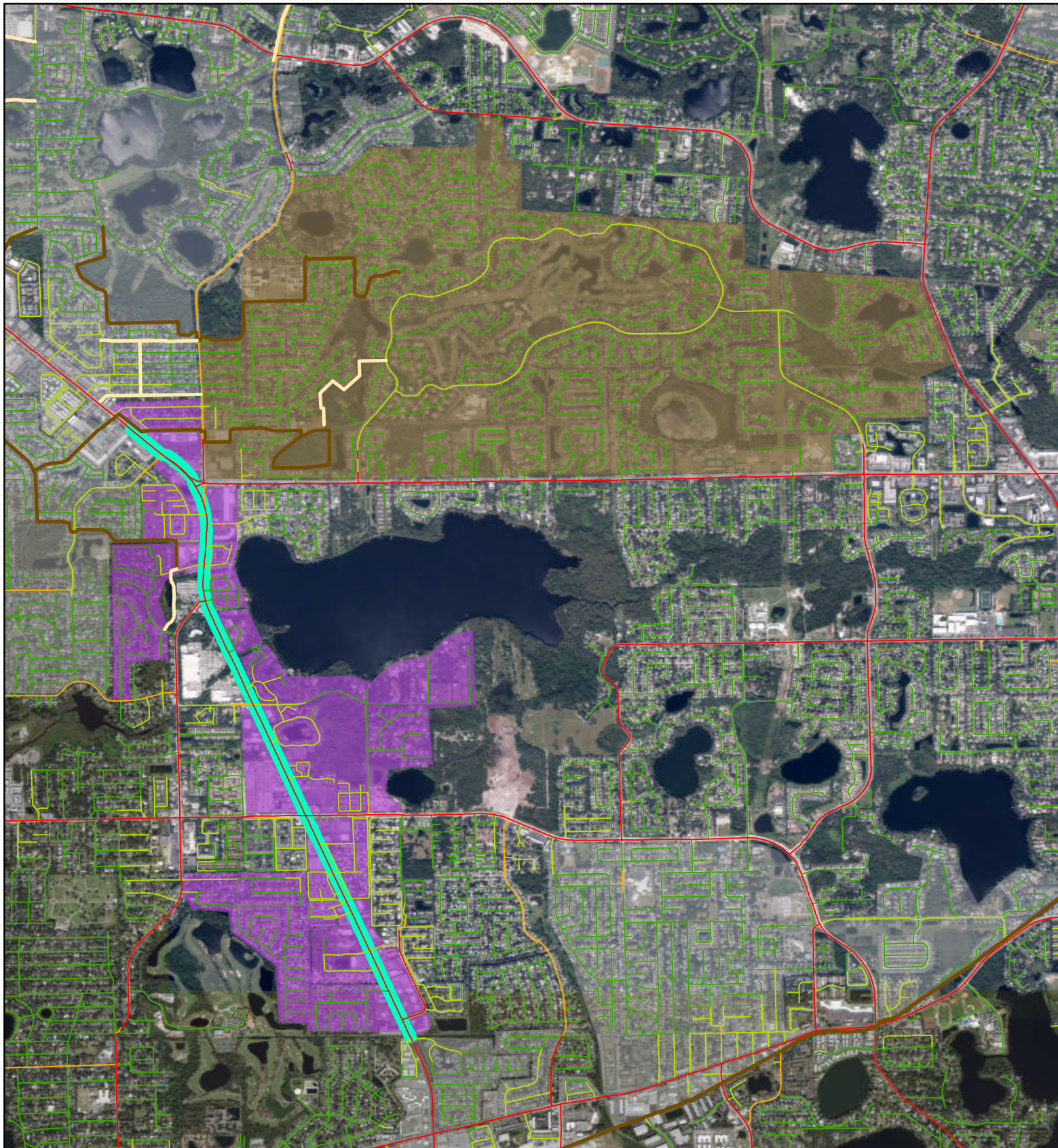
- Mapped Project
- Supporting crossing
- Supporting segment

Low Stress Islands

- Existing trail connection
- Project connection
- Supporting project connection

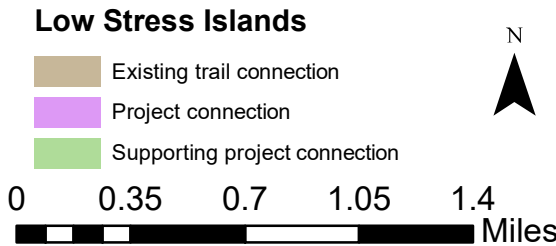
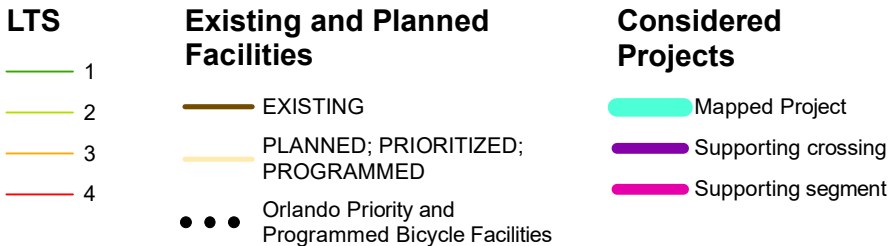
0 0.25 0.5 0.75 1 Miles

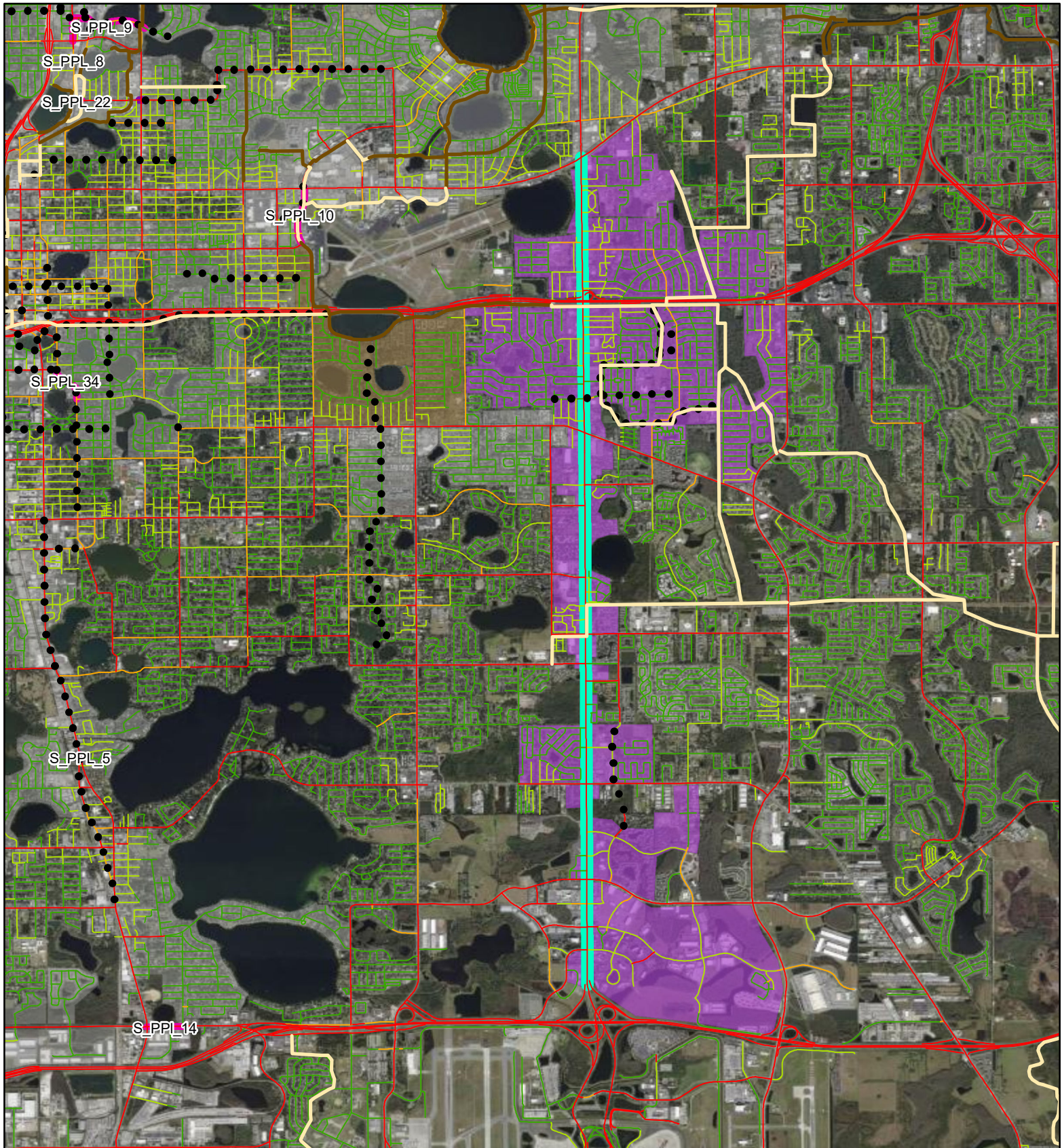
N



SR 436: Wilshire Dr to Orange County Line
Context Sensitive Improvements

Project ID: PPL_54





SR 436: SR 50 to Orlando International Airport
Context Sensitive Improvements

Project ID: PPL_55

LTS

- 1
- 2
- 3
- 4

Existing and Planned Facilities

- EXISTING
- PLANNED; PRIORITIZED;
PROGRAMMED
- Orlando Priority and
Programmed Bicycle Facilities

Considered Projects

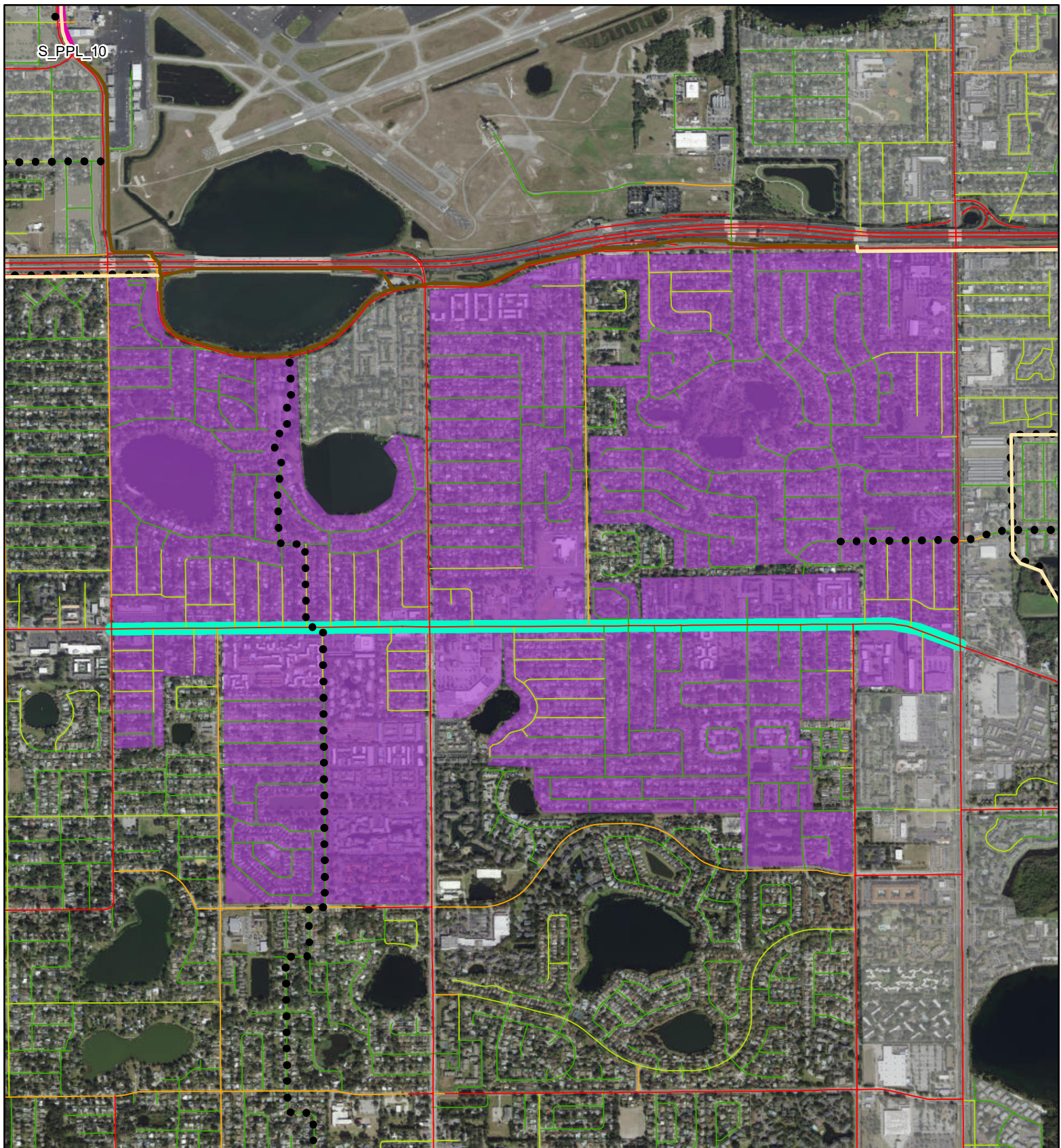
- Mapped Project
- Supporting crossing
- Supporting segment

Low Stress Islands

- Existing trail connection
- Project connection
- Supporting project connection

0 0.7 1.4 2.1 2.8 Miles





SR 552/Curry Ford Rd: Crystal Lake Dr to SR 436

Project ID: PPL_56

Context Sensitive Improvements

LTS

- 1
- 2
- 3
- 4

Existing and Planned Facilities

- EXISTING
- PLANNED; PRIORITIZED; PROGRAMMED
- Orlando Priority and Programmed Bicycle Facilities

Considered Projects

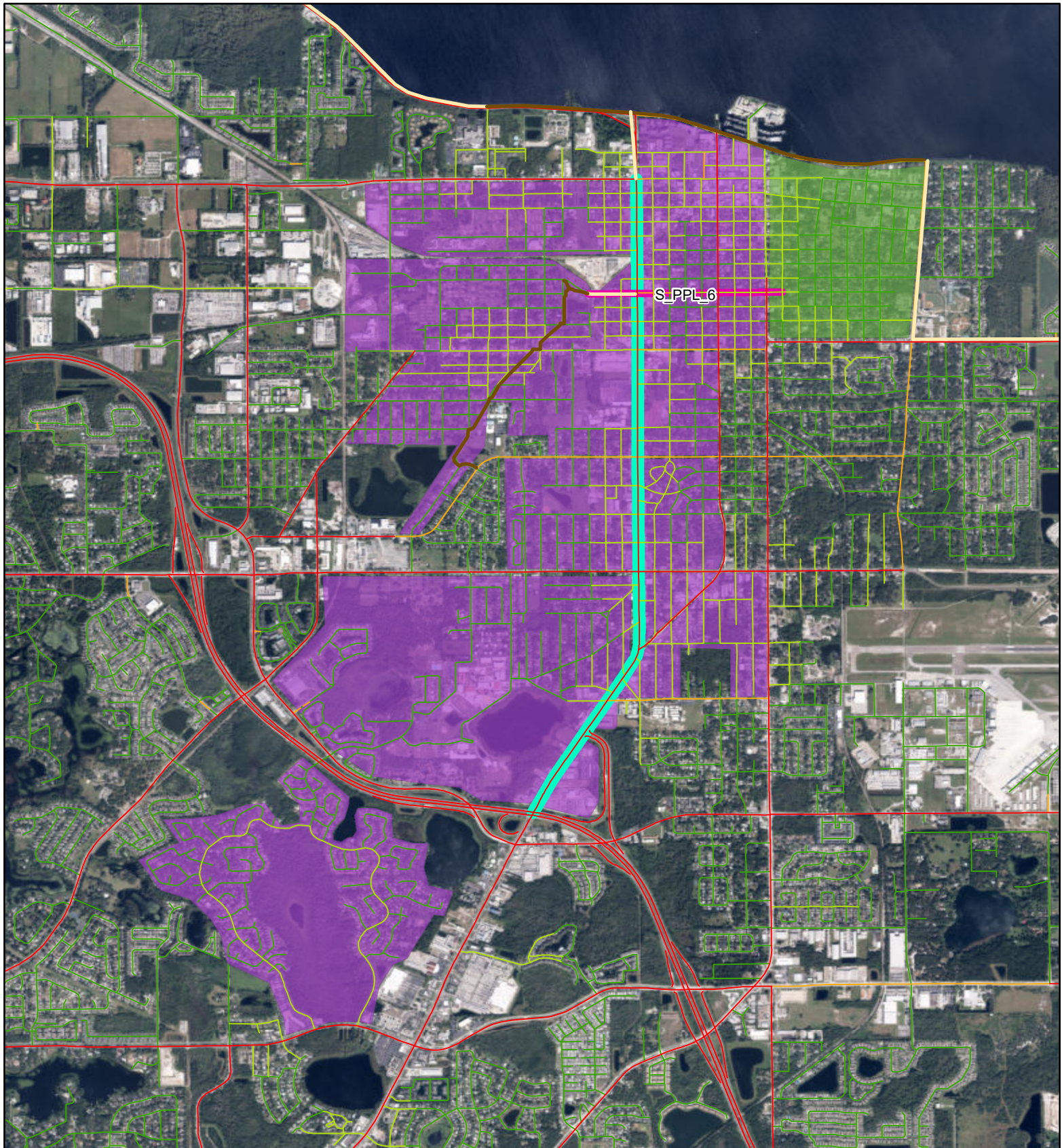
- Mapped Project
- Supporting crossing
- Supporting segment

Low Stress Islands

- Existing trail connection
- Project connection
- Supporting project connection

0 0.2 0.4 0.6 0.8 Miles





US 17/92: SR 417 to SR 46/1st St

Project ID: PPL_59

Context Sensitive Improvements

LTS

- 1
- 2
- 3
- 4

Existing and Planned Facilities

- EXISTING
- PLANNED; PRIORITIZED; PROGRAMMED
- Orlando Priority and Programmed Bicycle Facilities

Considered Projects

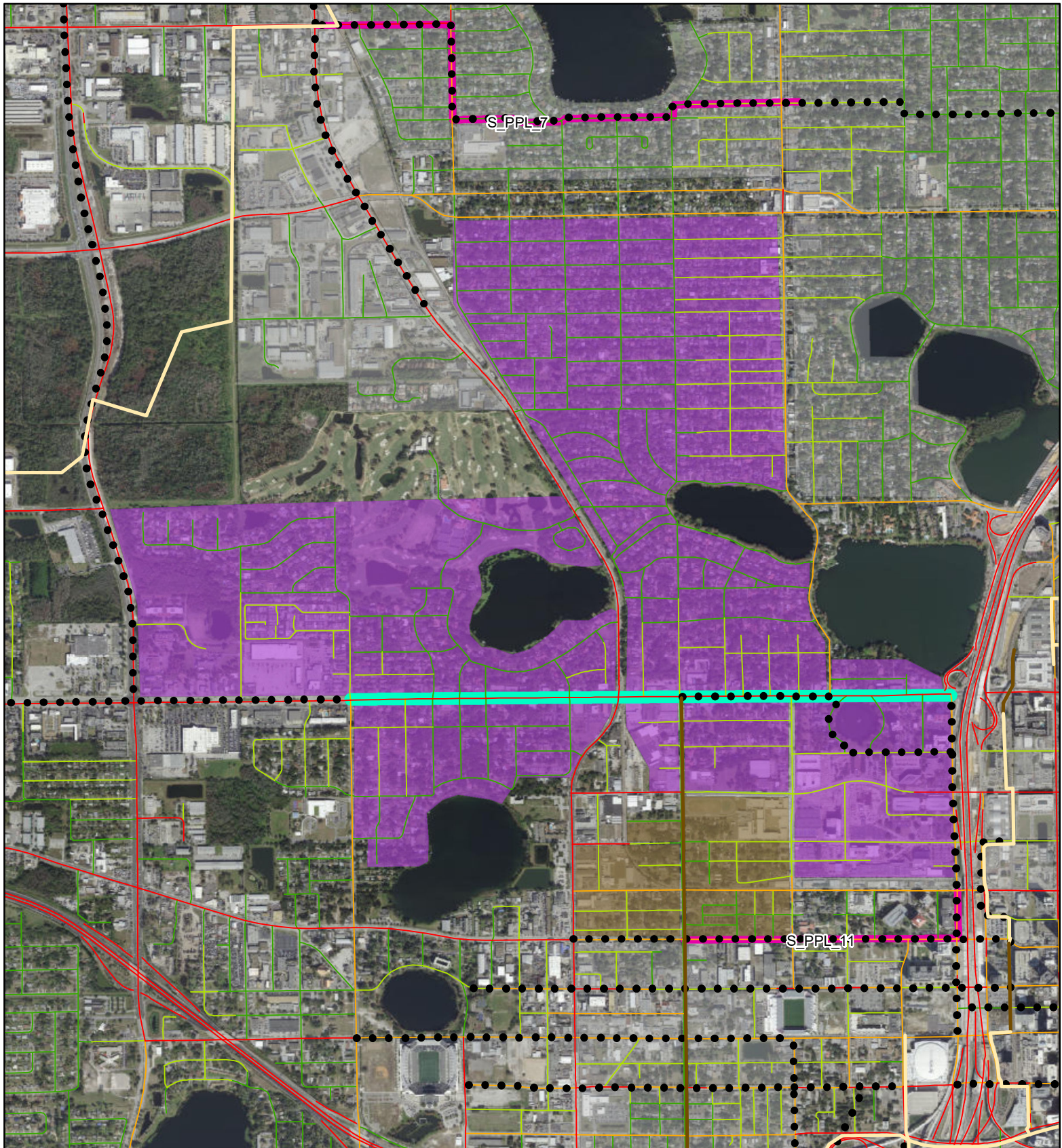
- Mapped Project
- Supporting crossing
- Supporting segment

Low Stress Islands

- Existing trail connection
- Project connection
- Supporting project connection

0 0.35 0.7 1.05 1.4 Miles





SR 50: N. Tampa Ave to Hughey Ave

Project ID: PPL_60

Context Sensitive Improvements

LTS

- 1
- 2
- 3
- 4

Existing and Planned Facilities

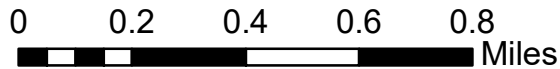
- EXISTING
- PLANNED; PRIORITIZED; PROGRAMMED
- Orlando Priority and Programmed Bicycle Facilities

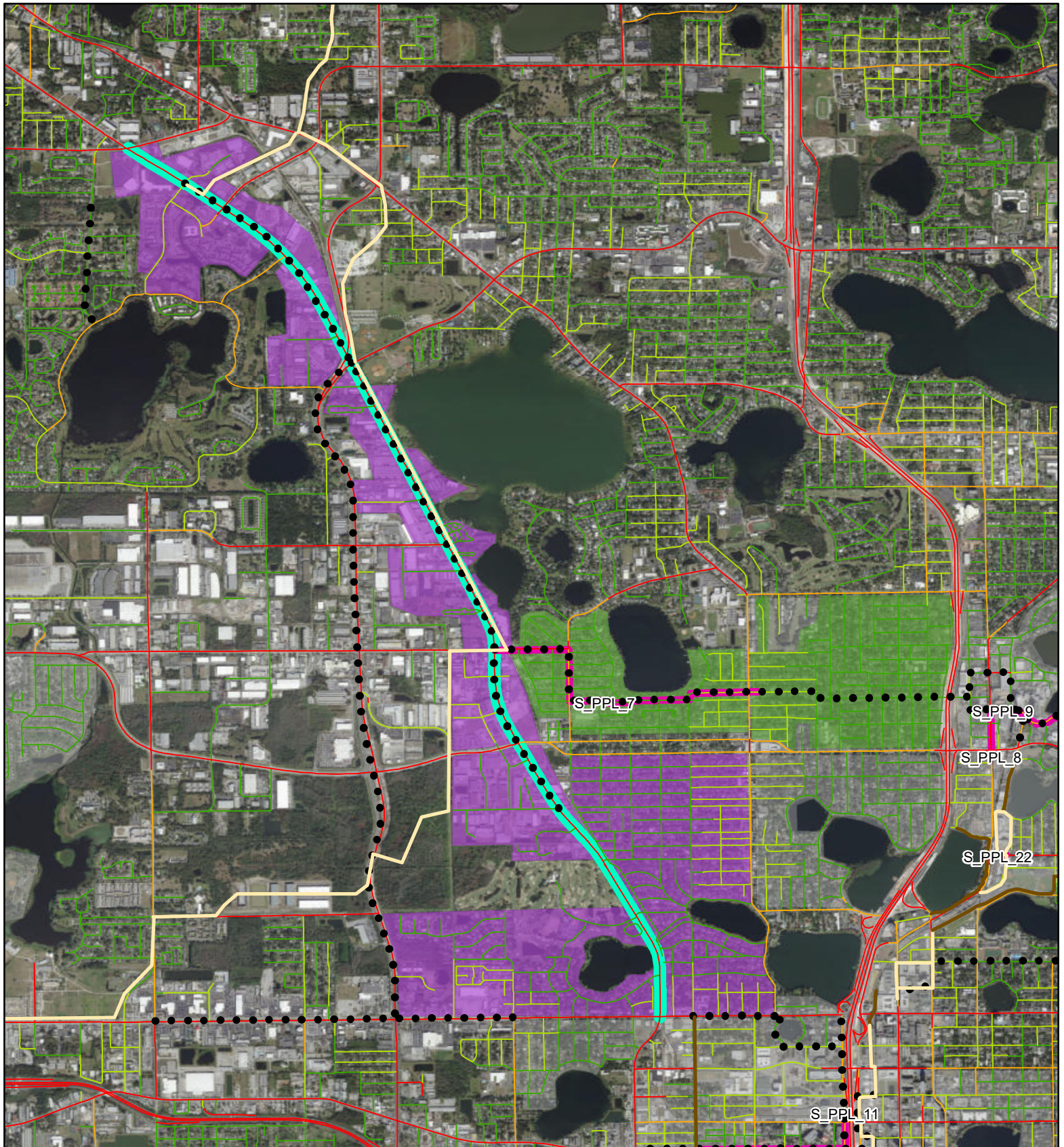
Considered Projects

- Mapped Project
- Supporting crossing
- Supporting segment

Low Stress Islands

- Existing trail connection
- Project connection
- Supporting project connection





SR 500/US 441: SR 50 to Clarcona-Ocoee Rd
Convert roadway segment from rural to urban

Project ID: PPL_61

LTS

- 1
- 2
- 3
- 4

Existing and Planned Facilities


- EXISTING
- PLANNED; PRIORITIZED; PROGRAMMED
- Orlando Priority and Programmed Bicycle Facilities

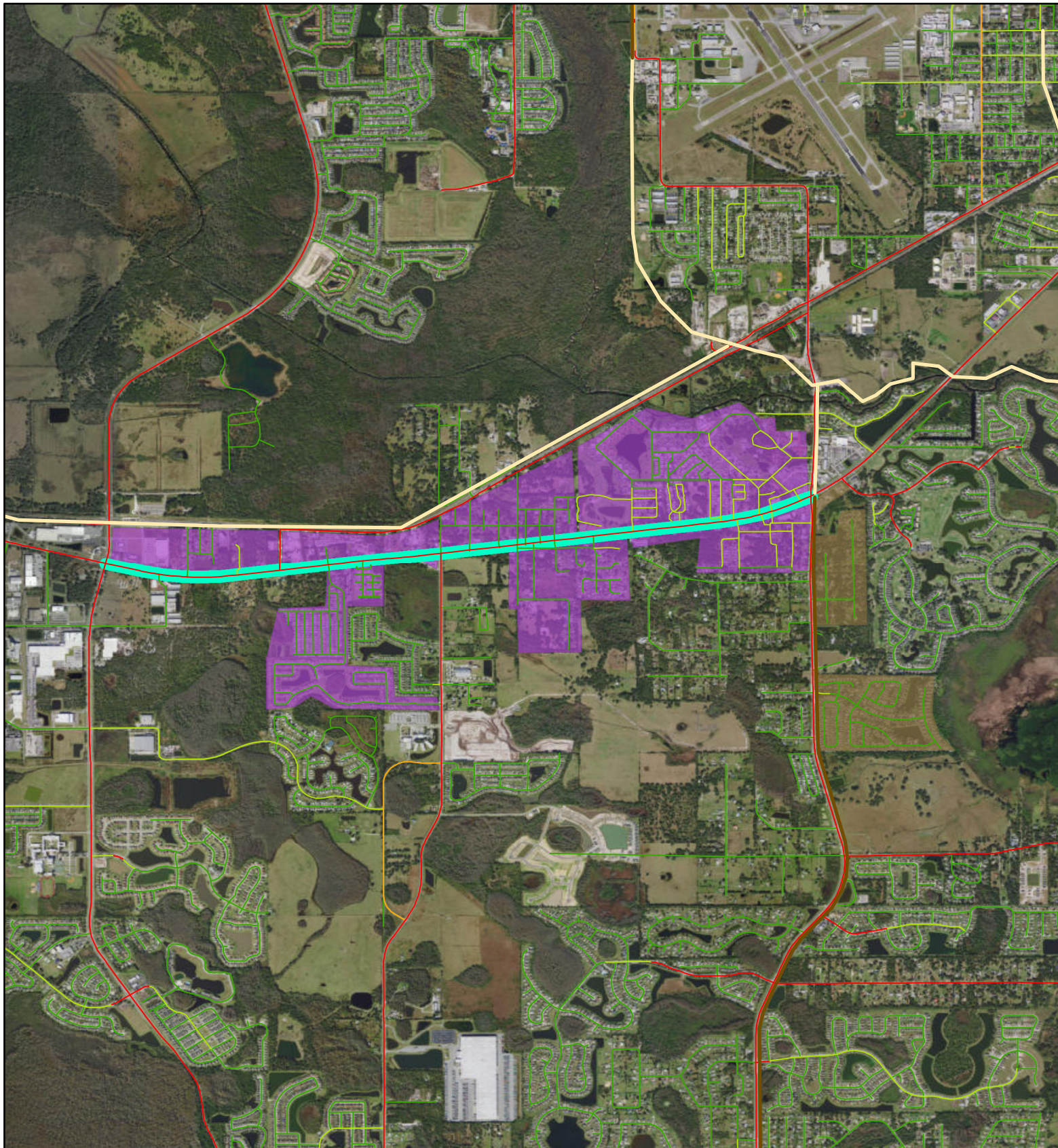
Considered Projects

- Mapped Project
- Supporting crossing
- Supporting segment

Low Stress Islands


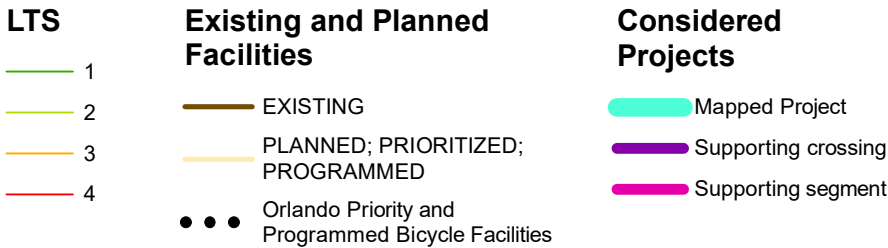
- Existing trail connection
- Project connection
- Supporting project connection

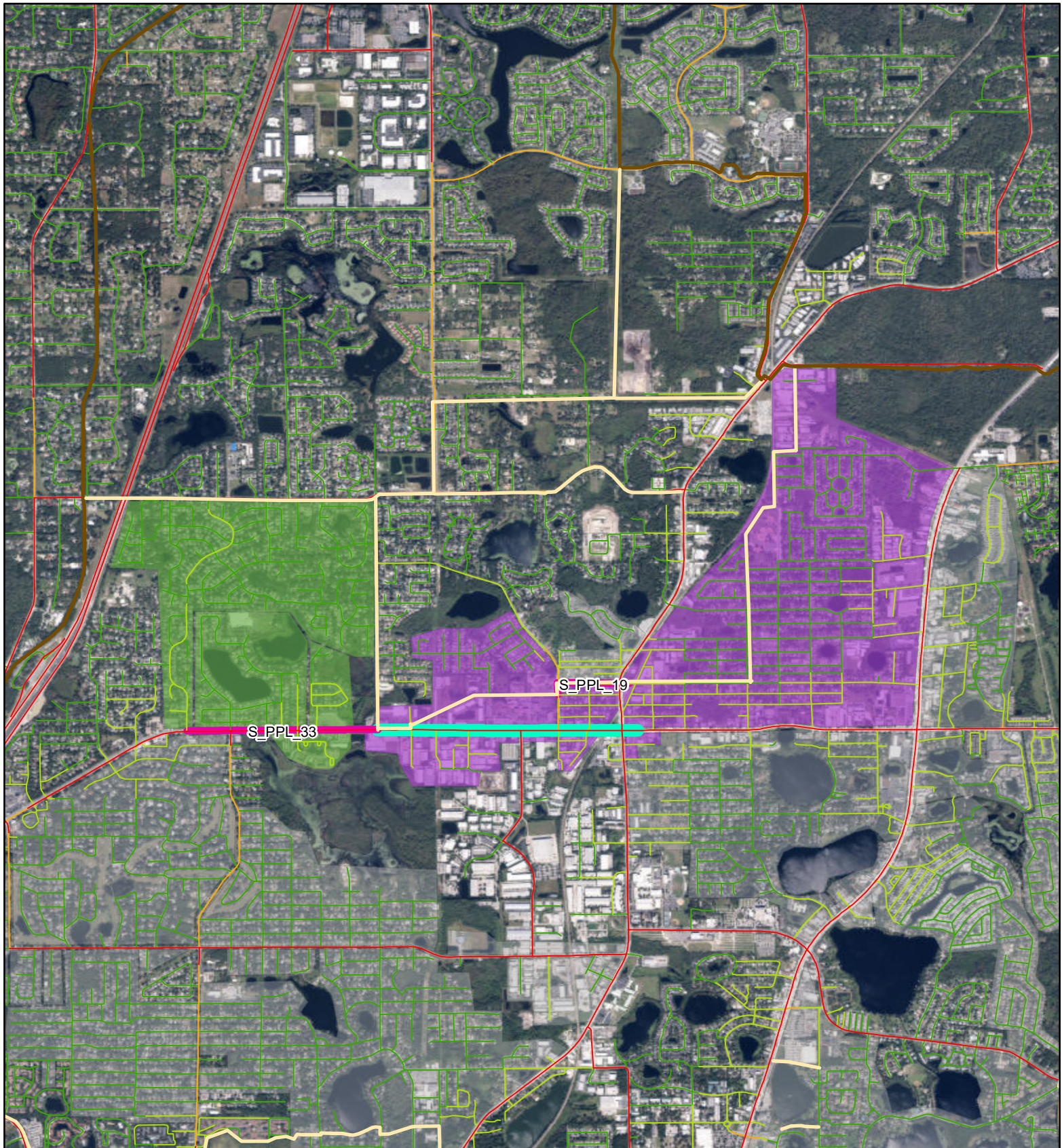




US 17/92: Poinciana Blvd to Pleasant Hill Rd
Context Sensitive Improvements

Project ID: PPL_63





SR 434: Range Line Rd to Myrtle St
Context Sensitive Improvements

Project ID: PPL_64

LTS

- 1
- 2
- 3
- 4

Existing and Planned Facilities


- EXISTING
- PLANNED; PRIORITIZED; PROGRAMMED
- Orlando Priority and Programmed Bicycle Facilities

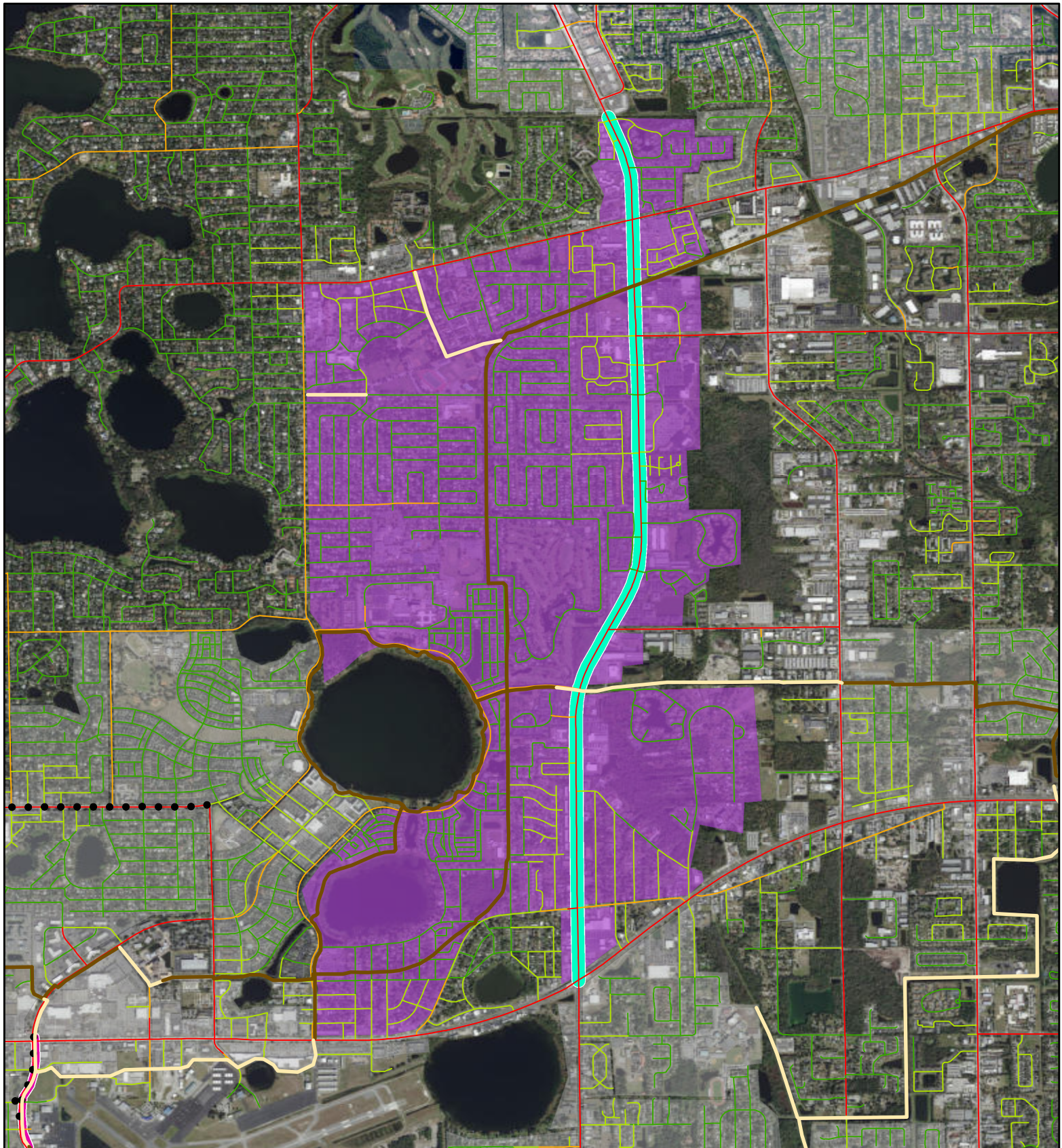
Considered Projects

- Mapped Project
- Supporting crossing
- Supporting segment

Low Stress Islands

- Existing trail connection
- Project connection
- Supporting project connection





SR 436: Orange County Line to SR 50

Project ID: PPL_66

Context Sensitive Improvements

Bicycle Level of Traffic Stress (LTS) Score

1 3
2 4

Existing and Planned Trails

Existing
Planned, Programmed, or Prioritized
Orlando Priority and Programmed Bicycle Facilities

Considered Projects

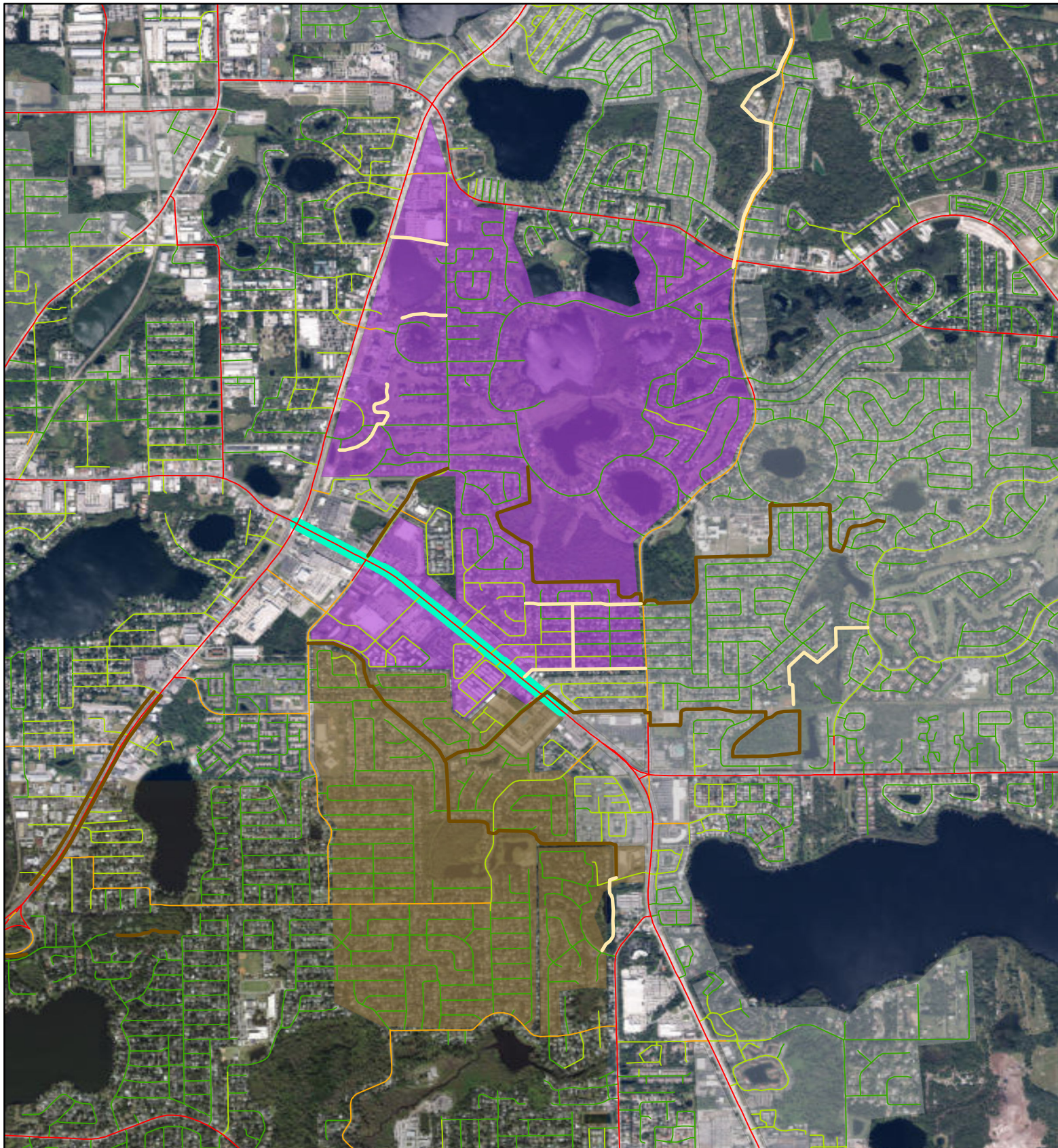
Mapped Project
Supporting crossing project
Supporting segment project

Low Stress Islands

Project connection
Existing trail connection
Resurfacing connection
Supporting project connection

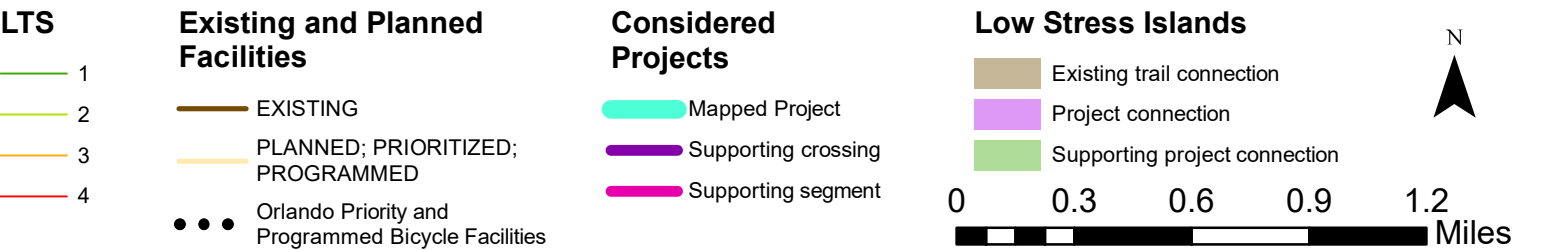
0 0.3 0.6 0.9 1.2 Miles

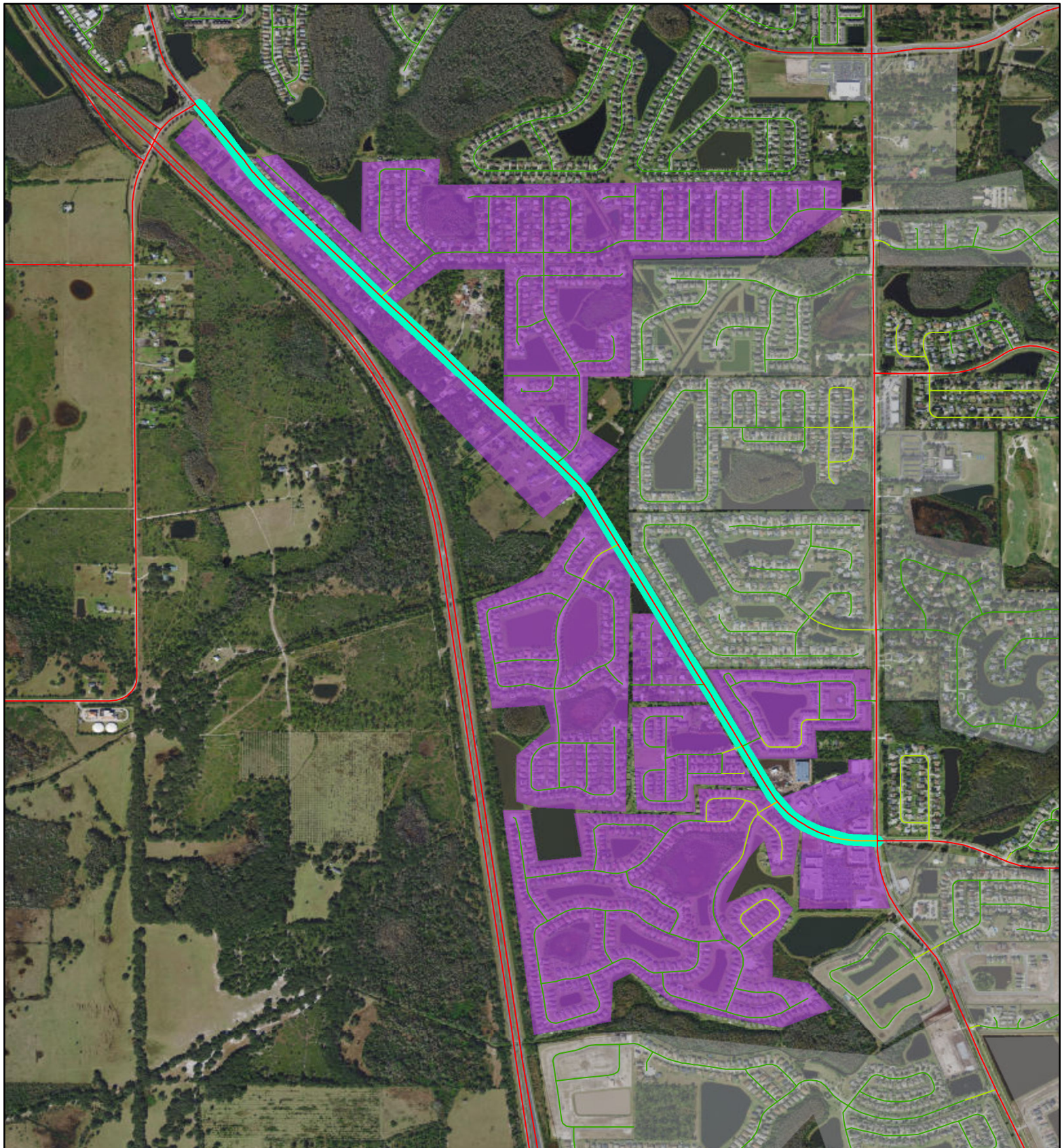




SR 436: US 17/92 to Wilshire Dr
Context Sensitive Improvements

Project ID: PPL_67





Canoe Creek Rd (CR523): Deer Run Rd to US 192
Infrastructure Improvement

Project ID: PPL_7

LTS

- 1
- 2
- 3
- 4

Existing and Planned Facilities

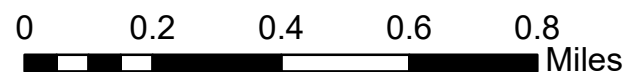
- EXISTING
- PLANNED; PRIORITIZED;
PROGRAMMED
- Orlando Priority and
Programmed Bicycle Facilities

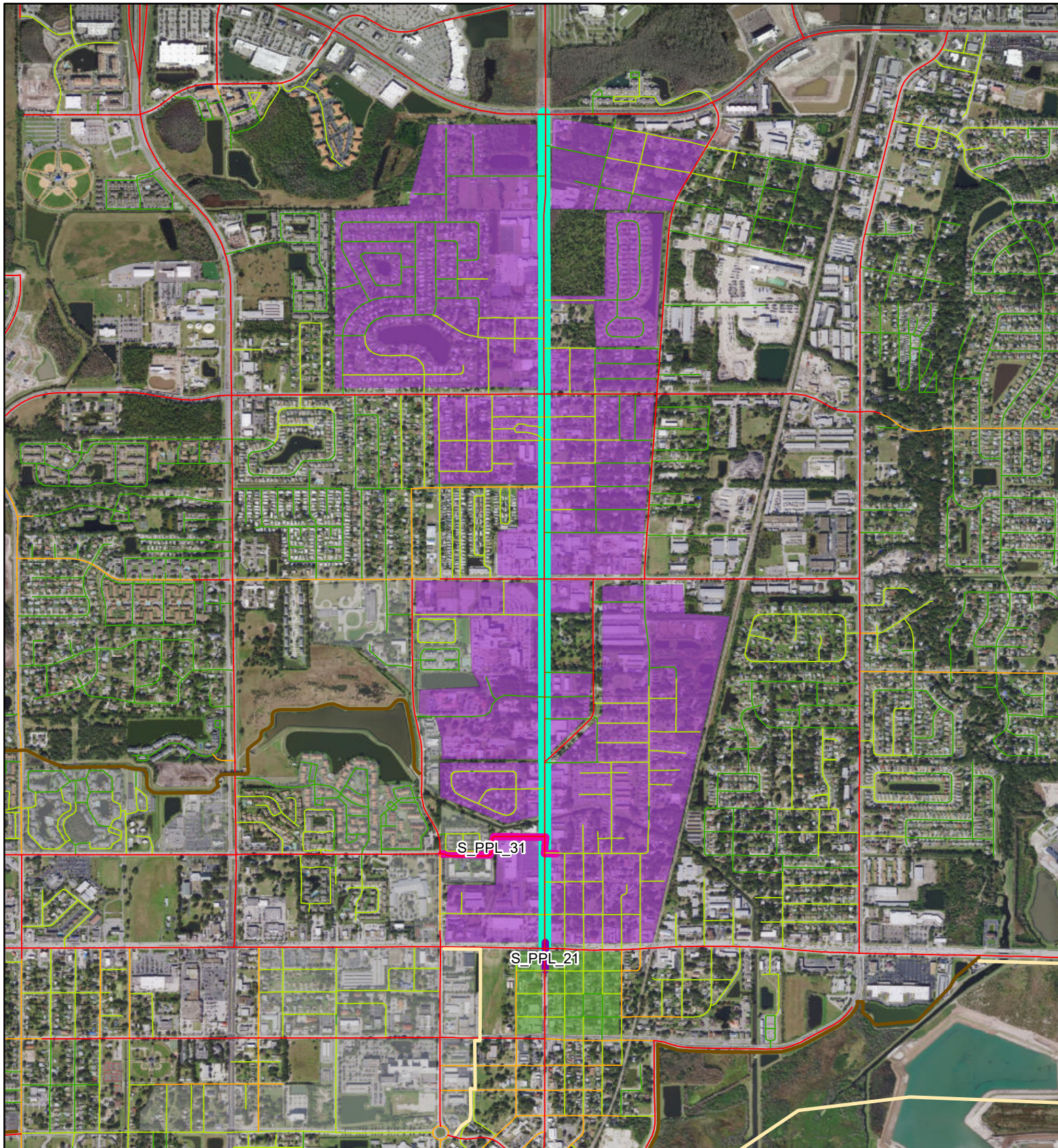
Considered Projects

- Mapped Project
- Supporting crossing
- Supporting segment

Low Stress Islands

- Existing trail connection
- Project connection
- Supporting project connection

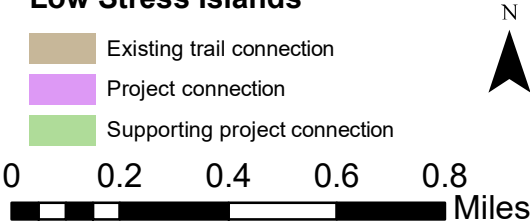
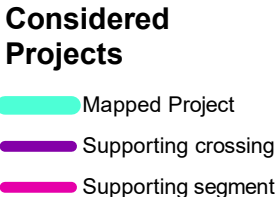
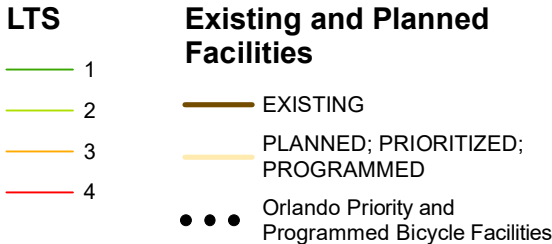


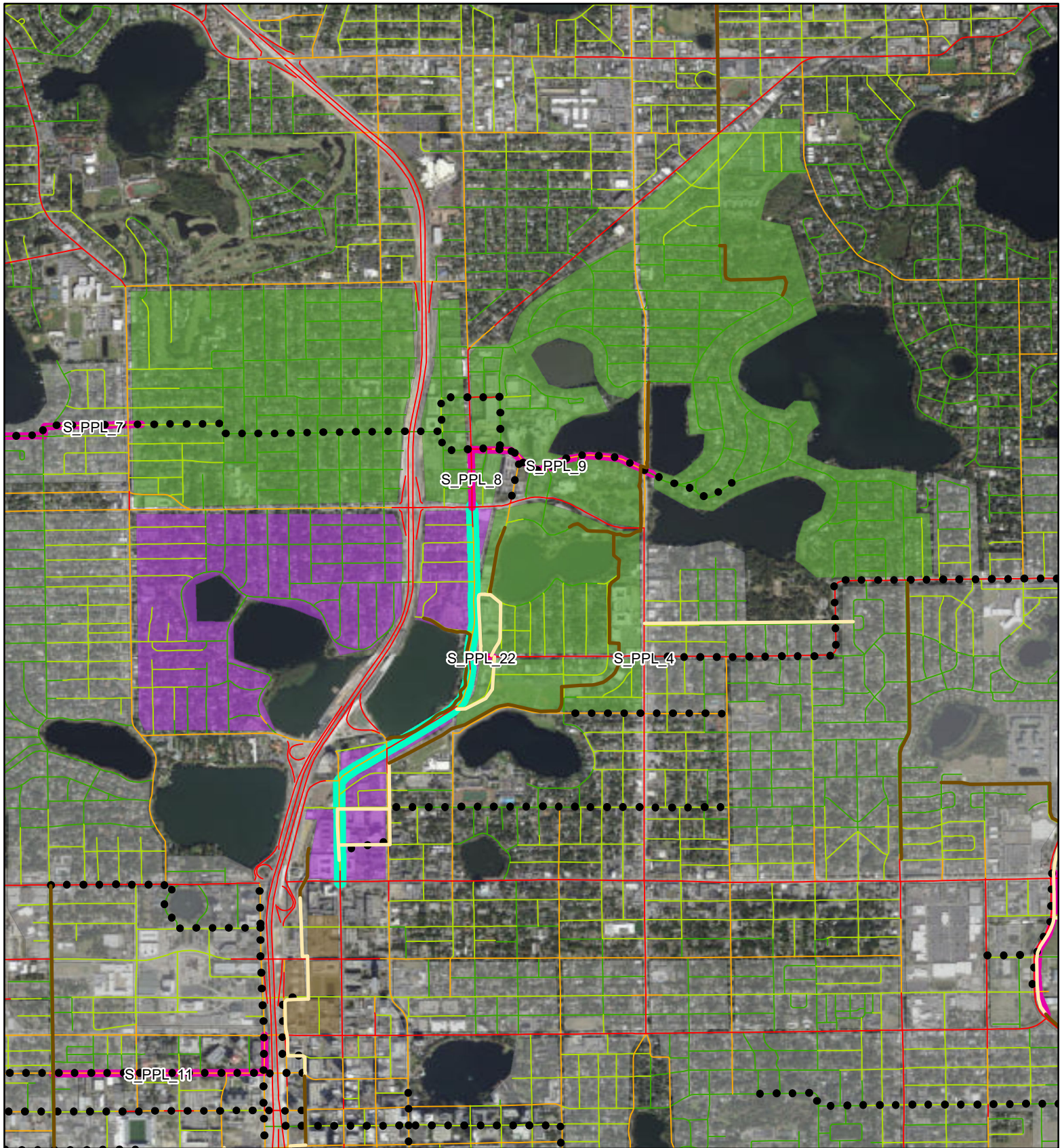


SR 500/US 441: US 192 to Osceola Pkwy

Project ID: PPL_71

Context Sensitive Improvements





SR 527/Orange Ave: SR 50 to Princeton St
Context Sensitive Improvements

Project ID: PPL_72

LTS

- 1
- 2
- 3
- 4

Existing and Planned Facilities

- EXISTING
- PLANNED; PRIORITIZED; PROGRAMMED
- Orlando Priority and Programmed Bicycle Facilities

Considered Projects

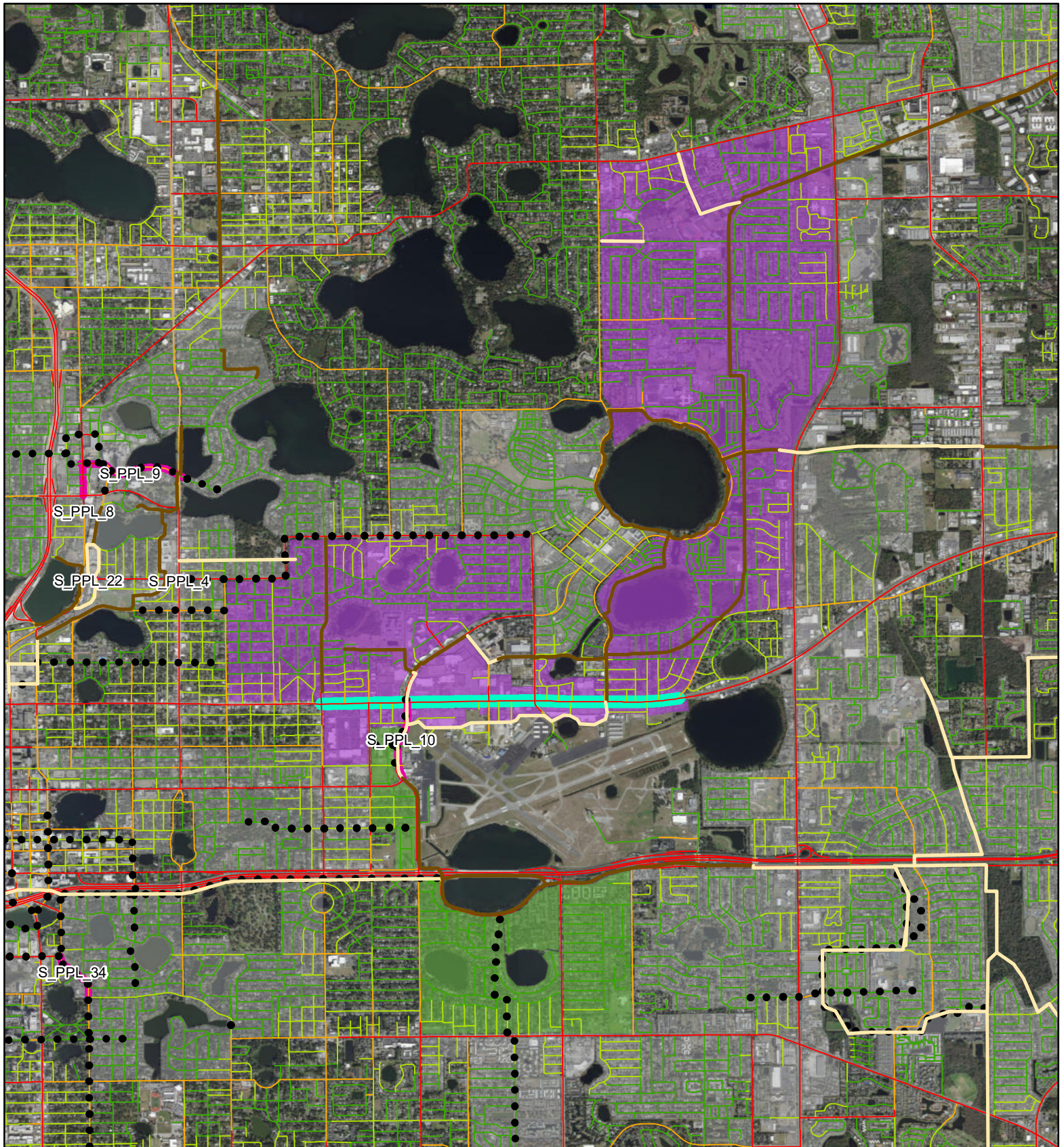
- Mapped Project
- Supporting crossing
- Supporting segment

Low Stress Islands

- Existing trail connection
- Project connection
- Supporting project connection

0 0.25 0.5 0.75 1 Miles

N



SR 50: Bumby Ave to Old Cheney Hwy
Context Sensitive Improvements

Project ID: PPL_74

LTS

- 1
- 2
- 3
- 4

Existing and Planned Facilities


- EXISTING
- PLANNED; PRIORITIZED;
PROGRAMMED
- Orlando Priority and
Programmed Bicycle Facilities

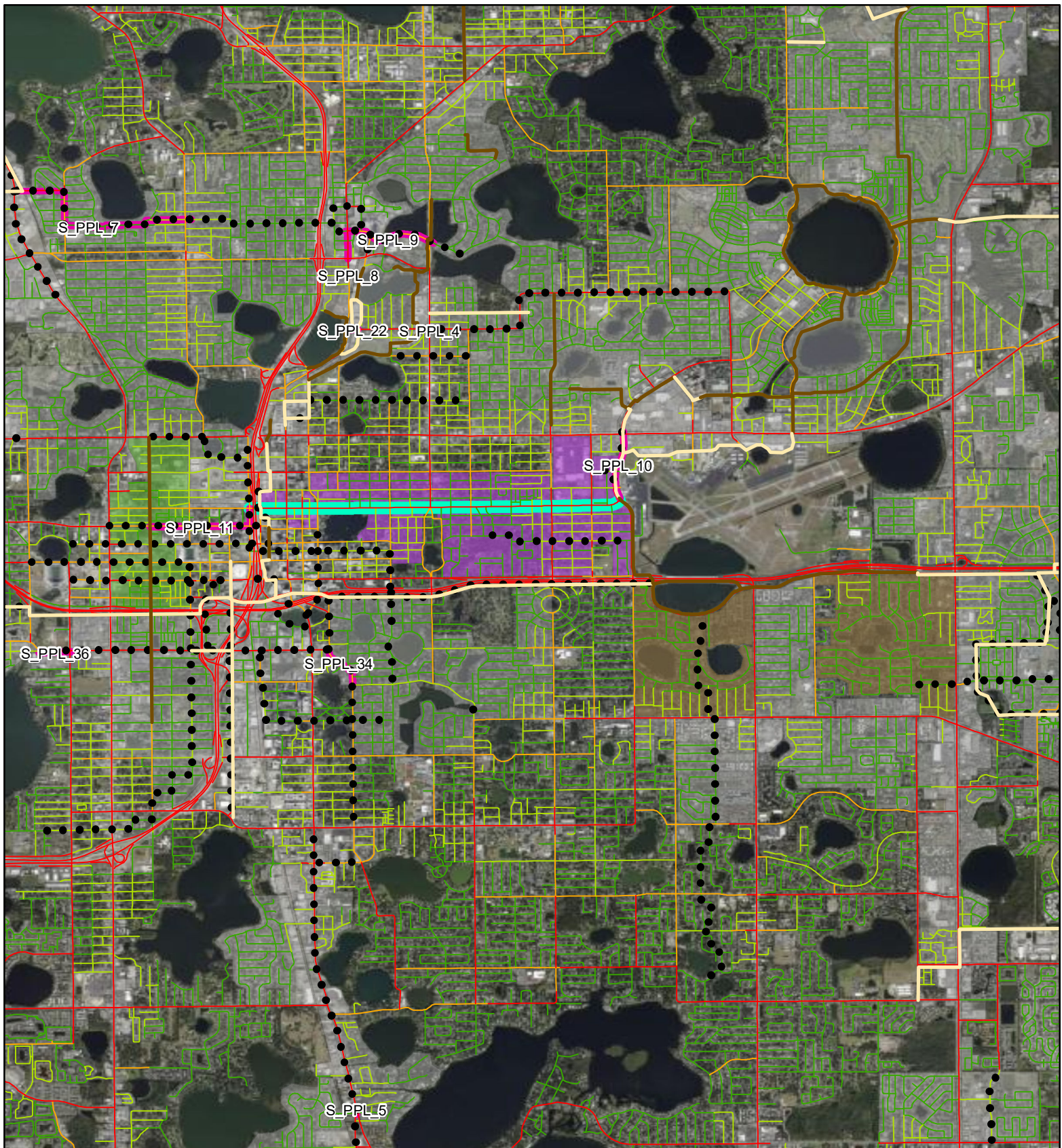
Considered Projects

- Mapped Project
- Supporting crossing
- Supporting segment

Low Stress Islands

- Existing trail connection
- Project connection
- Supporting project connection





SR 526 / Robinson St: N. Hughey to Crystal Lake / Maguire

Project ID: PPL_75

Context Sensitive Improvements

LTS

- 1
- 2
- 3
- 4

Existing and Planned Facilities

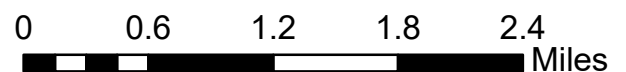
- EXISTING
- PLANNED; PRIORITIZED; PROGRAMMED
- Orlando Priority and Programmed Bicycle Facilities

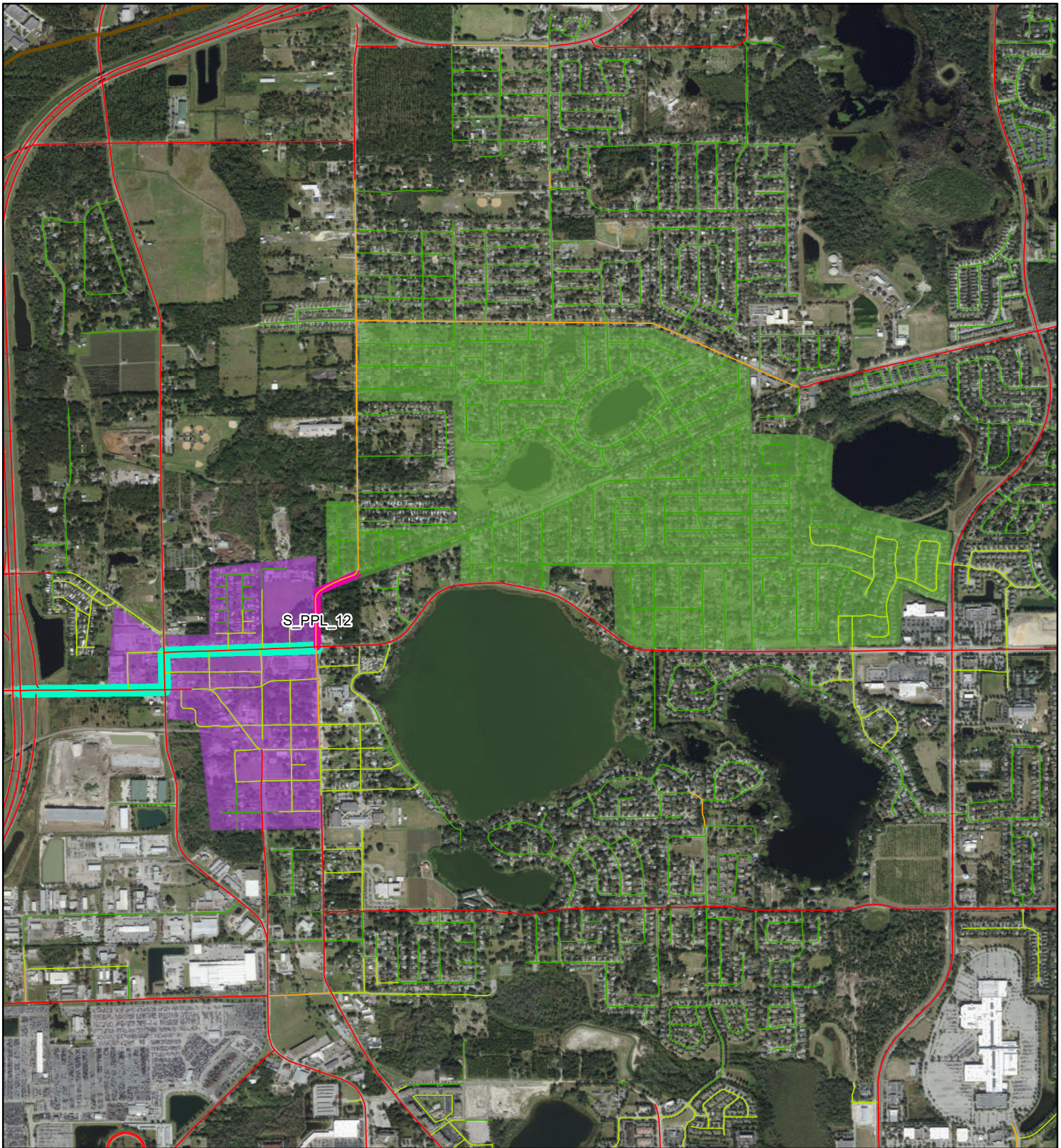
Considered Projects

- Mapped Project
- Supporting crossing
- Supporting segment

Low Stress Islands

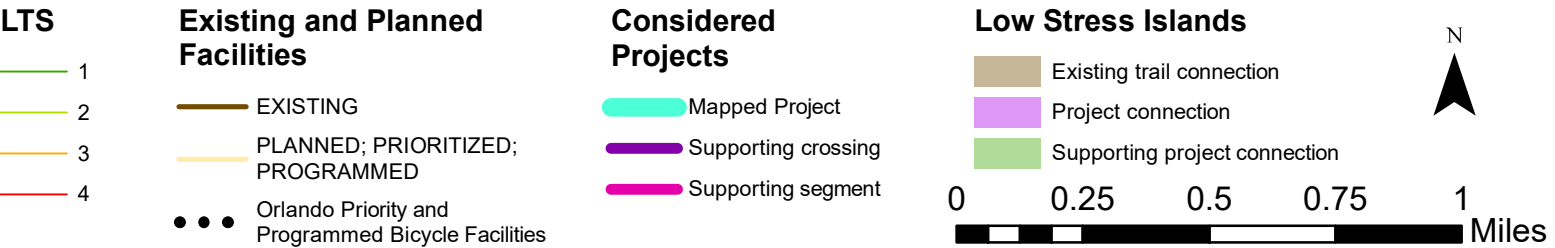
- Existing trail connection
- Project connection
- Supporting project connection

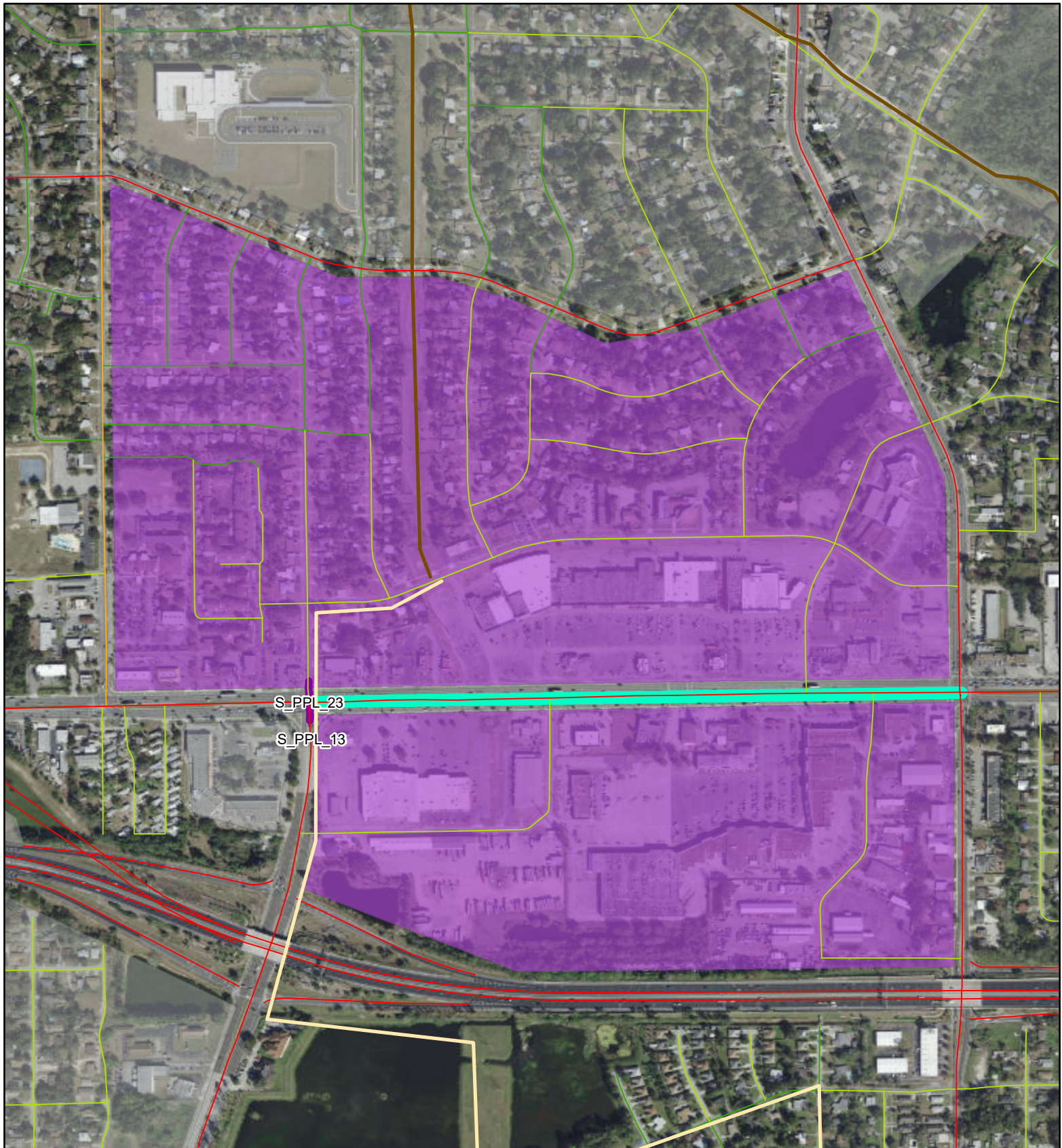




SR 438/Silver Star Rd: SR 429 to Bluford Ave
Context Sensitive Improvements

Project ID: PPL_77





SR 50: SR 435/Kirkman Rd to Pine Hills Rd

Project ID: PPL_84

Context Sensitive Improvements

LTS

- 1
- 2
- 3
- 4

Existing and Planned Facilities

- EXISTING
- PLANNED; PRIORITIZED; PROGRAMMED
- Orlando Priority and Programmed Bicycle Facilities

Considered Projects

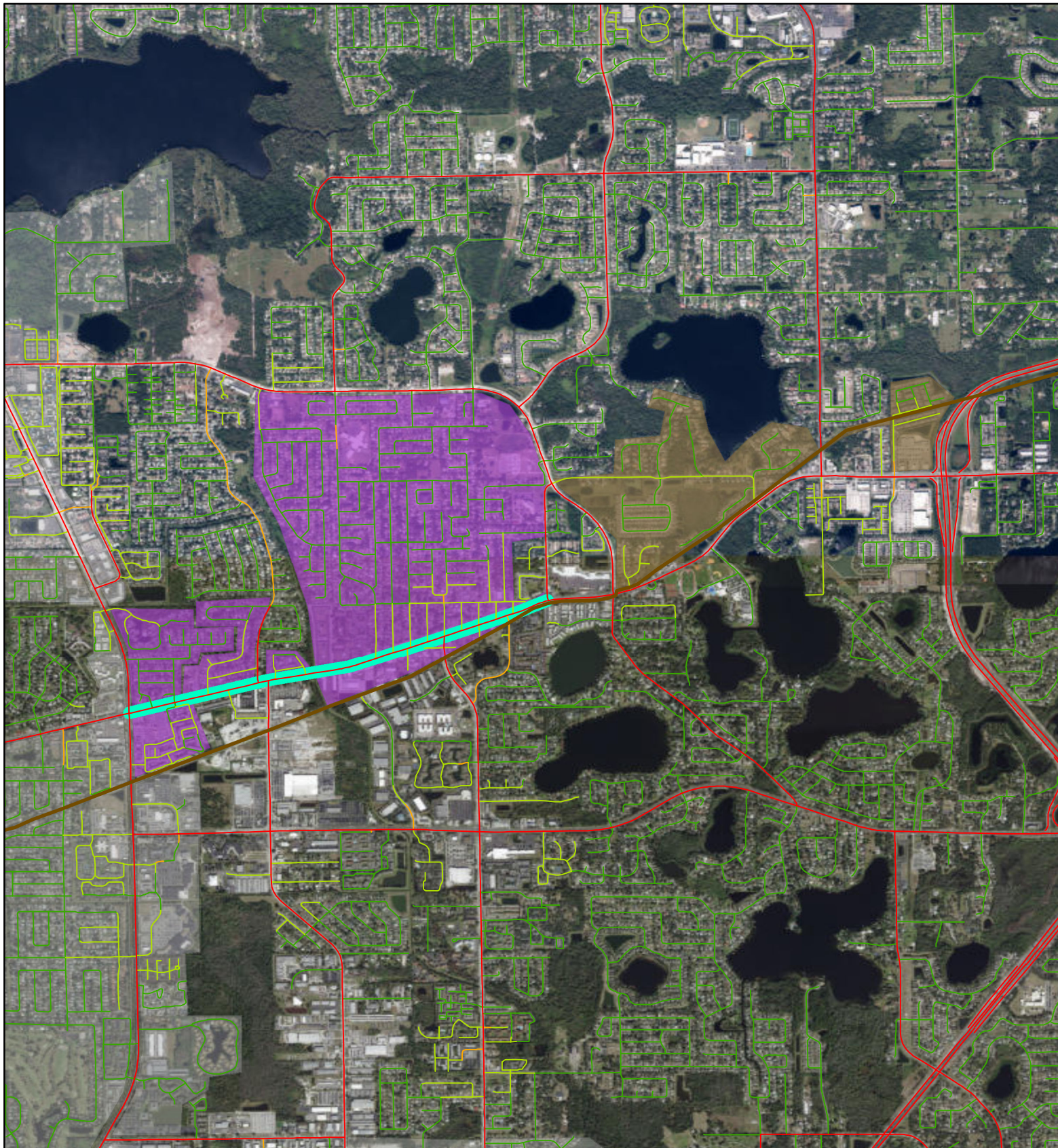
- Mapped Project
- Supporting crossing
- Supporting segment

Low Stress Islands

- Existing trail connection
- Project connection
- Supporting project connection

0 0.08 0.16 0.24 0.32 Miles





SR 426/Aloma Ave: SR 436 to Orange/Seminole Co. Line

Project ID: PPL_85

Context Sensitive Improvements

LTS

- 1
- 2
- 3
- 4

Existing and Planned Facilities

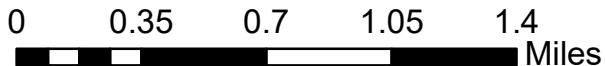
- EXISTING
- PLANNED; PRIORITIZED; PROGRAMMED
- Orlando Priority and Programmed Bicycle Facilities

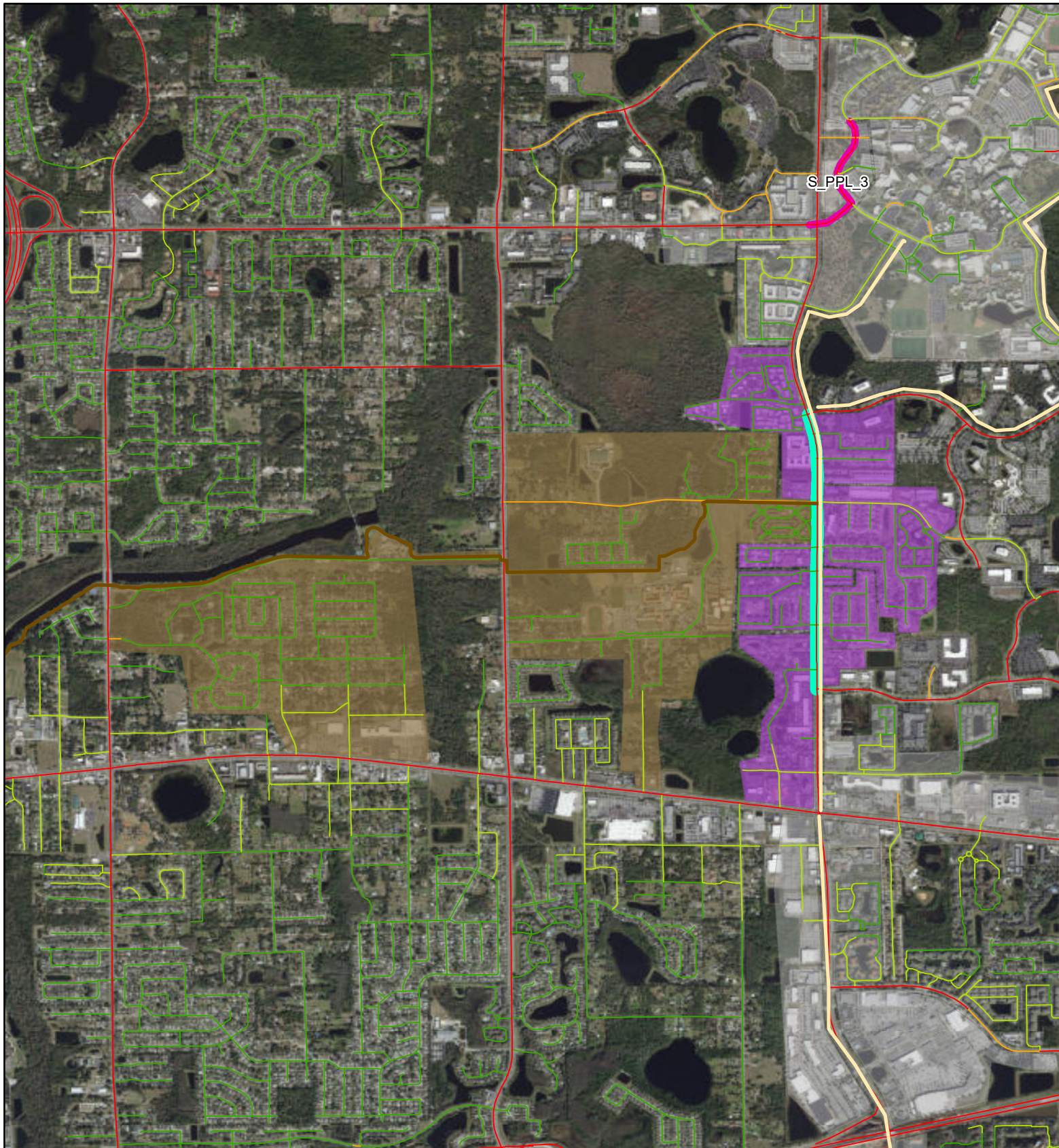
Considered Projects

- Mapped Project
- Supporting crossing
- Supporting segment

Low Stress Islands

- Existing trail connection
- Project connection
- Supporting project connection





SR 434/Alafaya Tr: Challenger Pkwy to Research Pkwy

Project ID: PPL_86

Context Sensitive Improvements

LTS

- 1
- 2
- 3
- 4

Existing and Planned Facilities

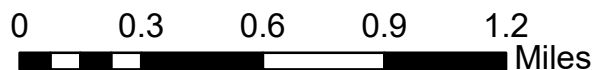
- EXISTING
- PLANNED; PRIORITIZED; PROGRAMMED
- Orlando Priority and Programmed Bicycle Facilities

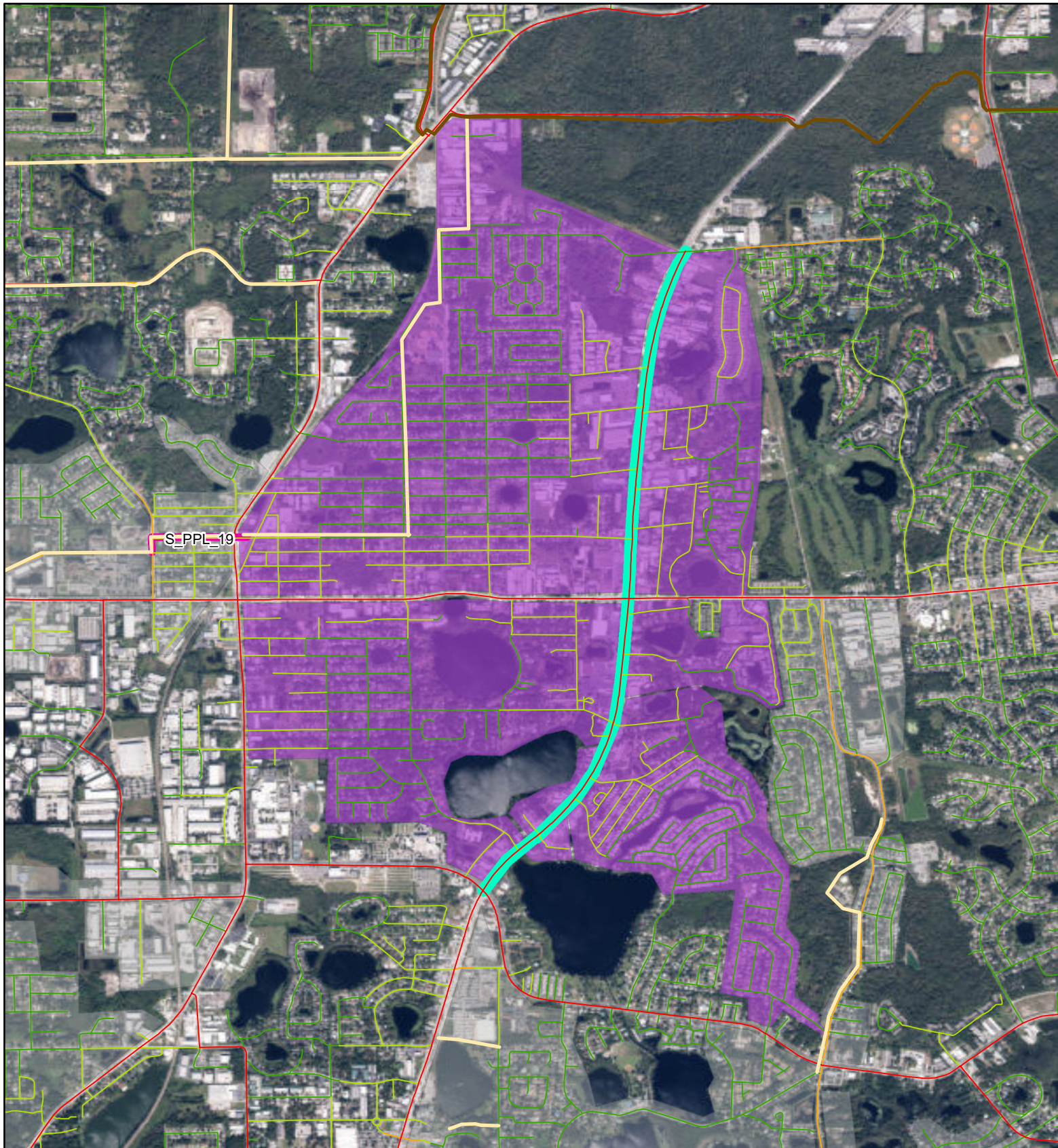
Considered Projects

- Mapped Project
- Supporting crossing
- Supporting segment

Low Stress Islands

- Existing trail connection
- Project connection
- Supporting project connection





US 17/92: Dog Track Rd to Shepard Rd
Context Sensitive Improvements

Project ID: PPL_89

LTS

- 1
- 2
- 3
- 4

Existing and Planned Facilities

- EXISTING
- PLANNED; PRIORITIZED;
PROGRAMMED
- Orlando Priority and
Programmed Bicycle Facilities

Considered Projects

- Mapped Project
- Supporting crossing
- Supporting segment

Low Stress Islands

- Existing trail connection
- Project connection
- Supporting project connection

0 0.25 0.5 0.75 1 Miles





SR 435/Kirkman Rd: SR 482/Sand Lake Rd to SR 50

Project ID: PPL_91

Context Sensitive Improvements

LTS

- 1
- 2
- 3
- 4

Existing and Planned Facilities


- EXISTING
- PLANNED; PRIORITIZED; PROGRAMMED
- Orlando Priority and Programmed Bicycle Facilities

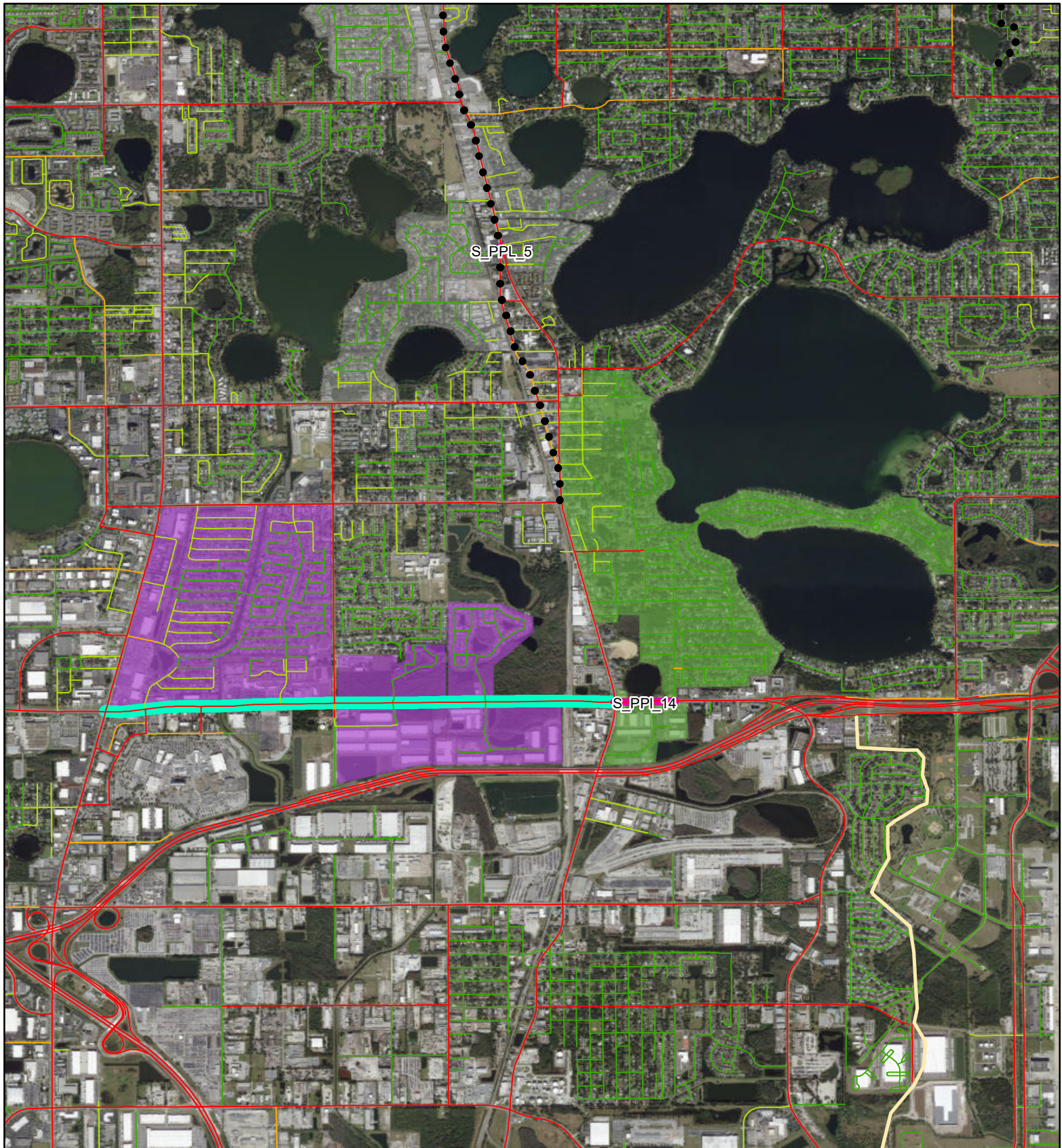
Considered Projects

- Mapped Project
- Supporting crossing
- Supporting segment

Low Stress Islands

- Existing trail connection
- Project connection
- Supporting project connection





SR 482/Sand Lake Rd.: US 441 to SR 527/Orange Ave

Project ID: PPL_93

Context Sensitive Improvements

LTS

- 1
- 2
- 3
- 4

Existing and Planned Facilities

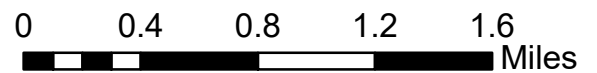
- EXISTING
- PLANNED; PRIORITIZED; PROGRAMMED
- Orlando Priority and Programmed Bicycle Facilities

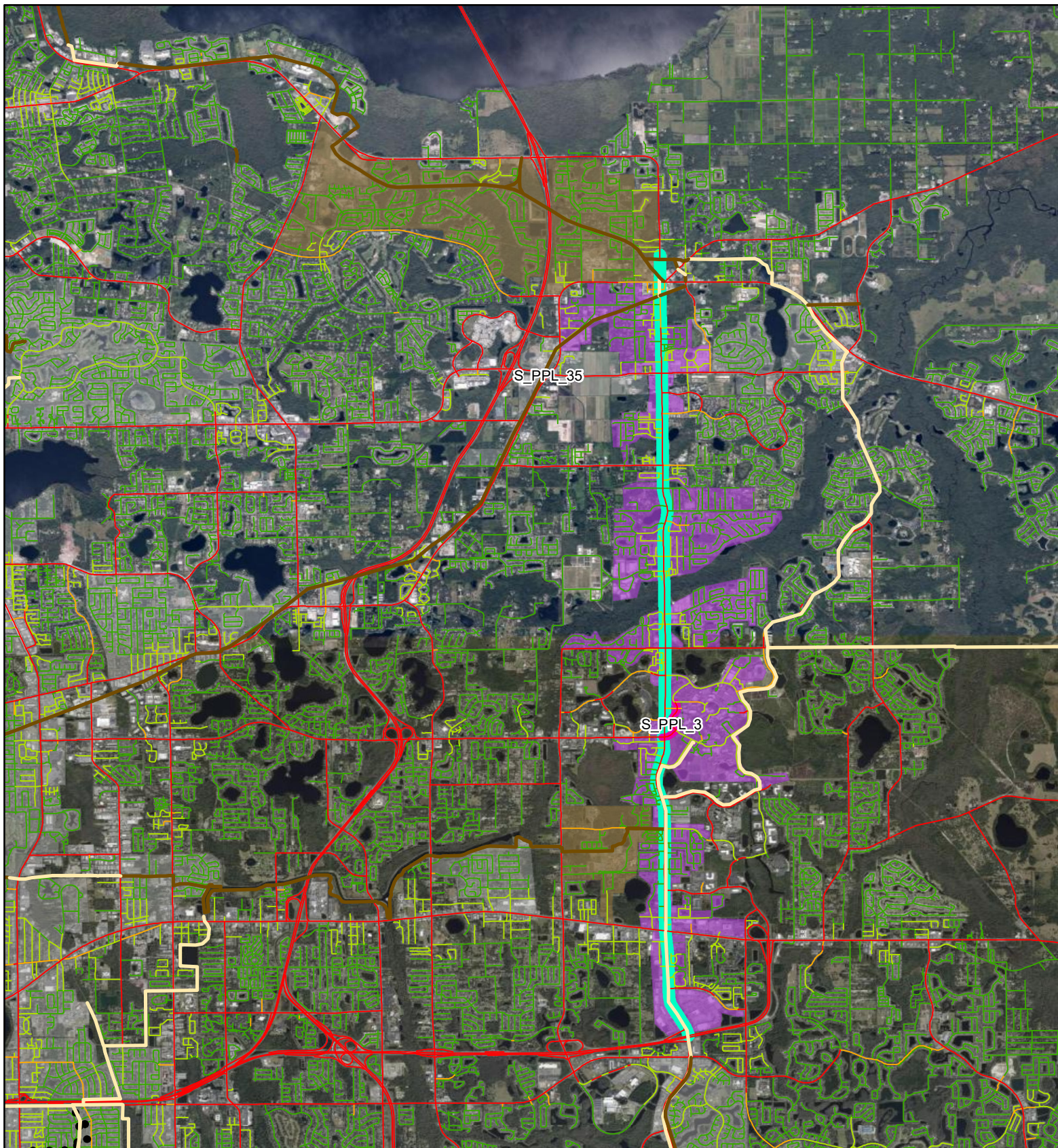
Considered Projects

- Mapped Project
- Supporting crossing
- Supporting segment

Low Stress Islands

- Existing trail connection
- Project connection
- Supporting project connection





SR 434: SR 417 to Franklin St.

Project ID: PPL_94

Complete Street, Roundabouts & Multiuse Trail

LTS

- 1
- 2
- 3
- 4

Existing and Planned Facilities

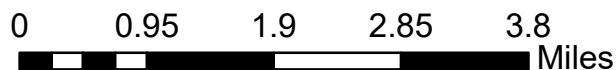
- EXISTING
- PLANNED; PRIORITIZED; PROGRAMMED
- Orlando Priority and Programmed Bicycle Facilities

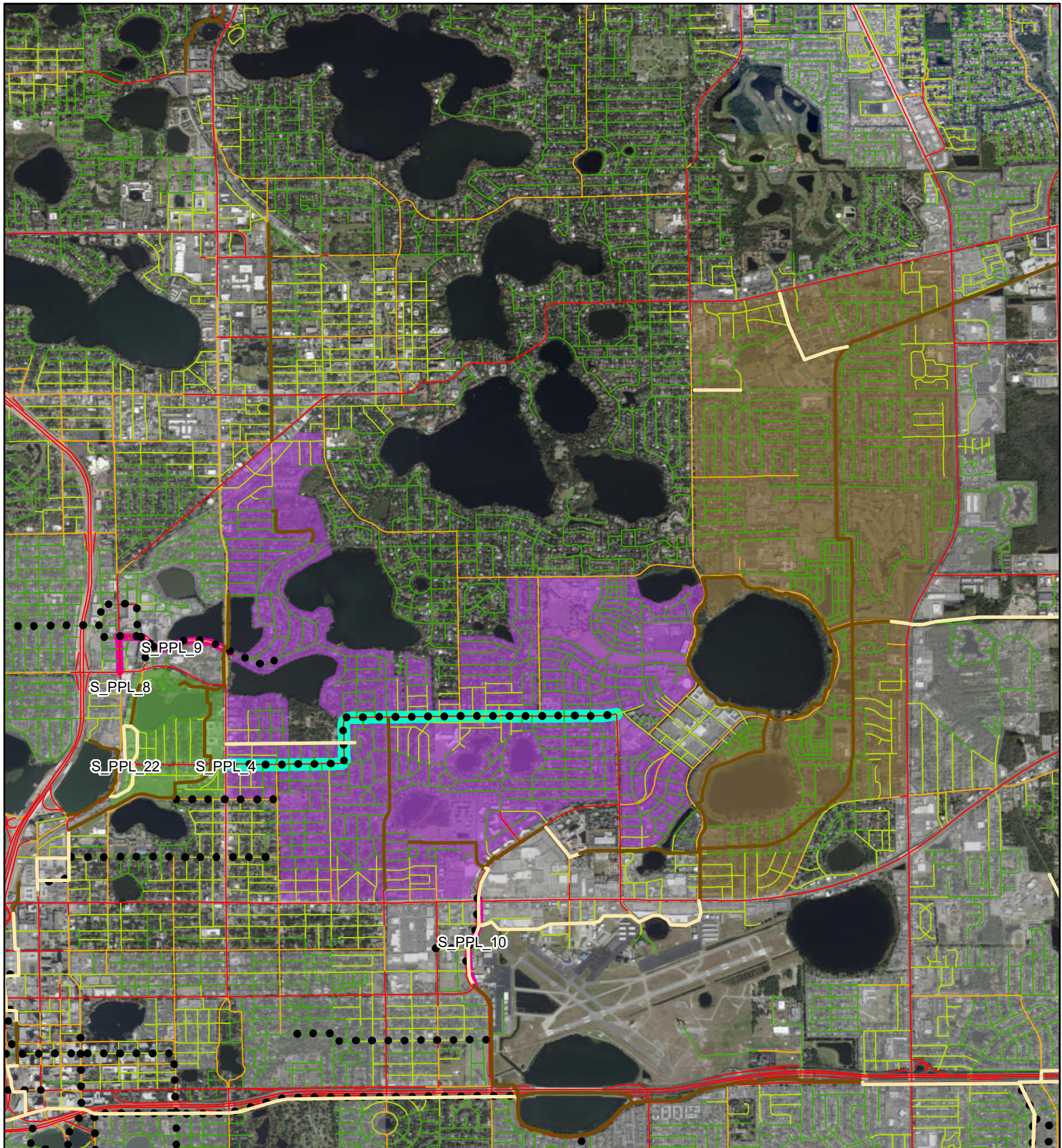
Considered Projects

- Mapped Project
- Supporting crossing
- Supporting segment

Low Stress Islands

- Existing trail connection
- Project connection
- Supporting project connection





Virginia Dr, Forest Ave, Corrine Dr: US 17/92/Mills Ave to Bennett Rd
Complete Street

Project ID: PPL_95

LTS

- 1
- 2
- 3
- 4

Existing and Planned Facilities

- EXISTING
- PLANNED; PRIORITIZED;
PROGRAMMED
- Orlando Priority and
Programmed Bicycle Facilities

Considered Projects

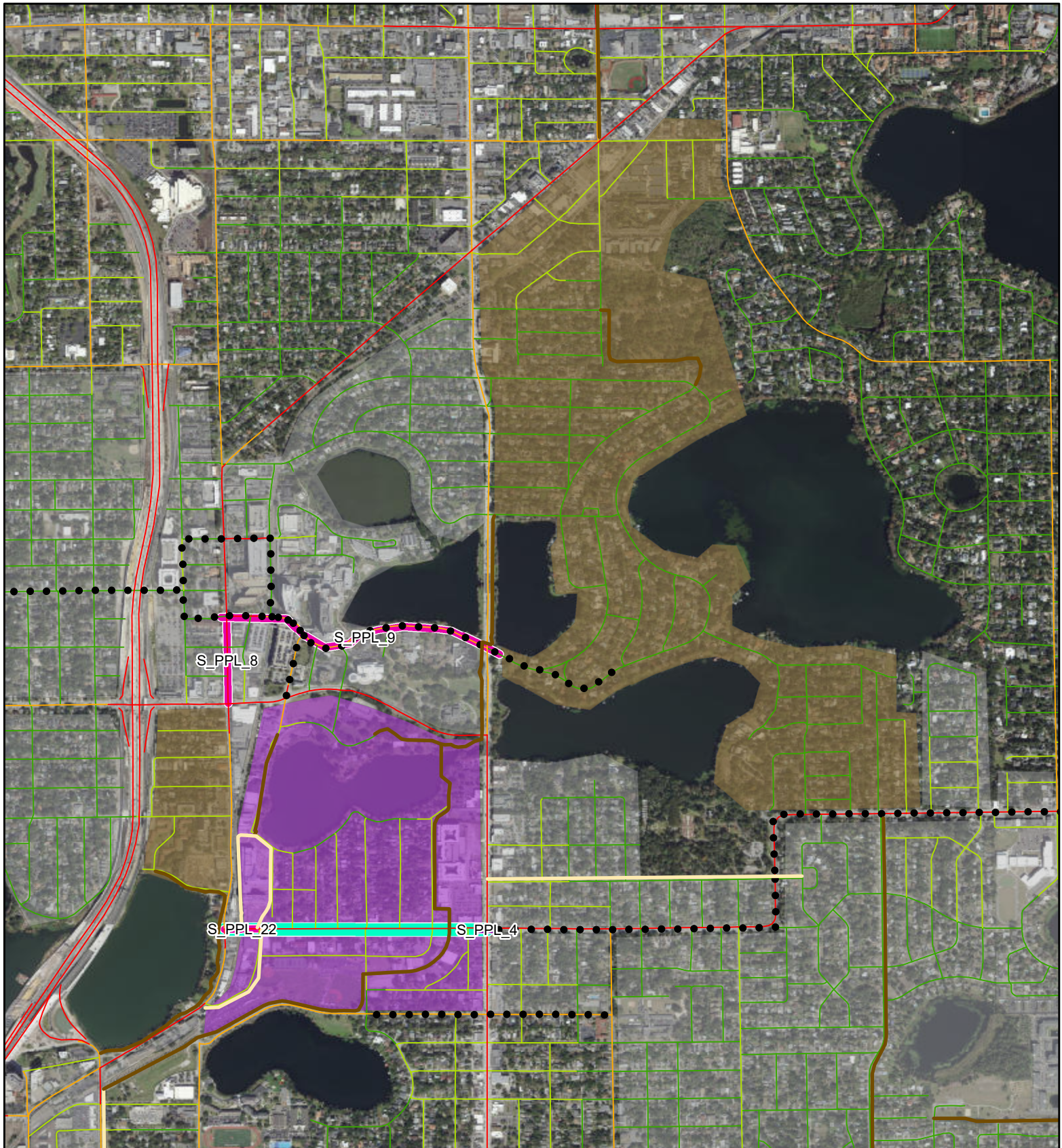
- Mapped Project
- Supporting crossing
- Supporting segment

Low Stress Islands

- Existing trail connection
- Project connection
- Supporting project connection

0 0.45 0.9 1.35 1.8 Miles





Virginia Dr: SR 527/Orange Ave to US 17/92/Mills Ave

Project ID: PPL_96

Context Sensitive Improvements

Bicycle Level of Traffic Stress (LTS) Score

1 3
2 4

Existing and Planned Trails

Existing
Planned, Programmed, or Prioritized
Orlando Priority and Programmed Bicycle Facilities

Considered Projects

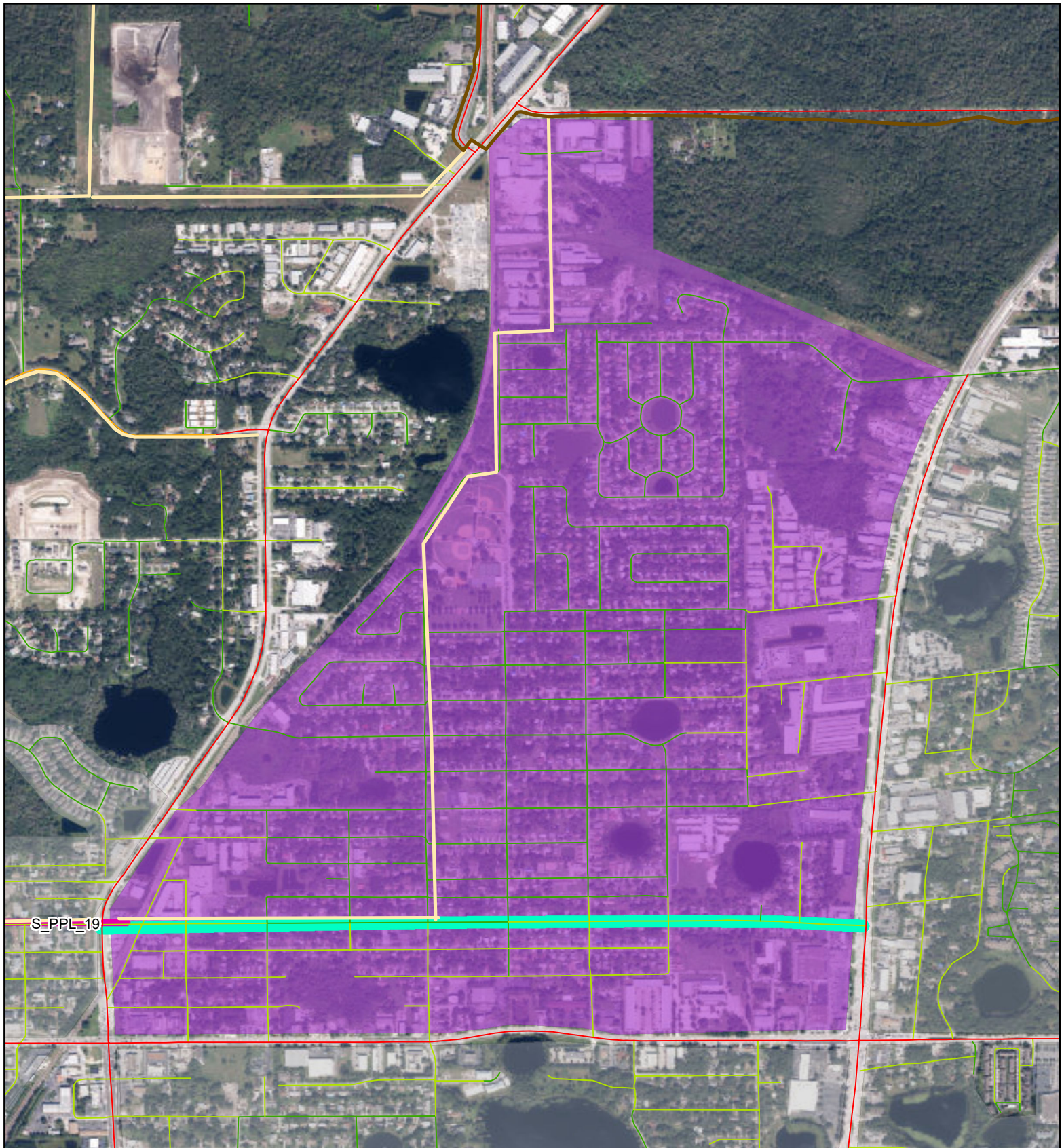
Mapped Project
Supporting crossing project
Supporting segment project

Low Stress Islands

Project connection
Existing trail connection
Resurfacing connection
Supporting project connection

0 0.15 0.3 0.45 0.6 Miles





East Church Ave Complete Streets: N Ronald Reagan Blvd to US 17 / 92

Project ID: PPL_97

Context Sensitive Improvements

LTS

- 1
- 2
- 3
- 4

Existing and Planned Facilities

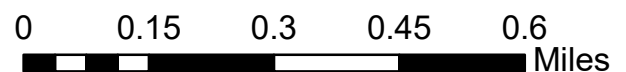
- EXISTING
- PLANNED; PRIORITIZED; PROGRAMMED
- Orlando Priority and Programmed Bicycle Facilities

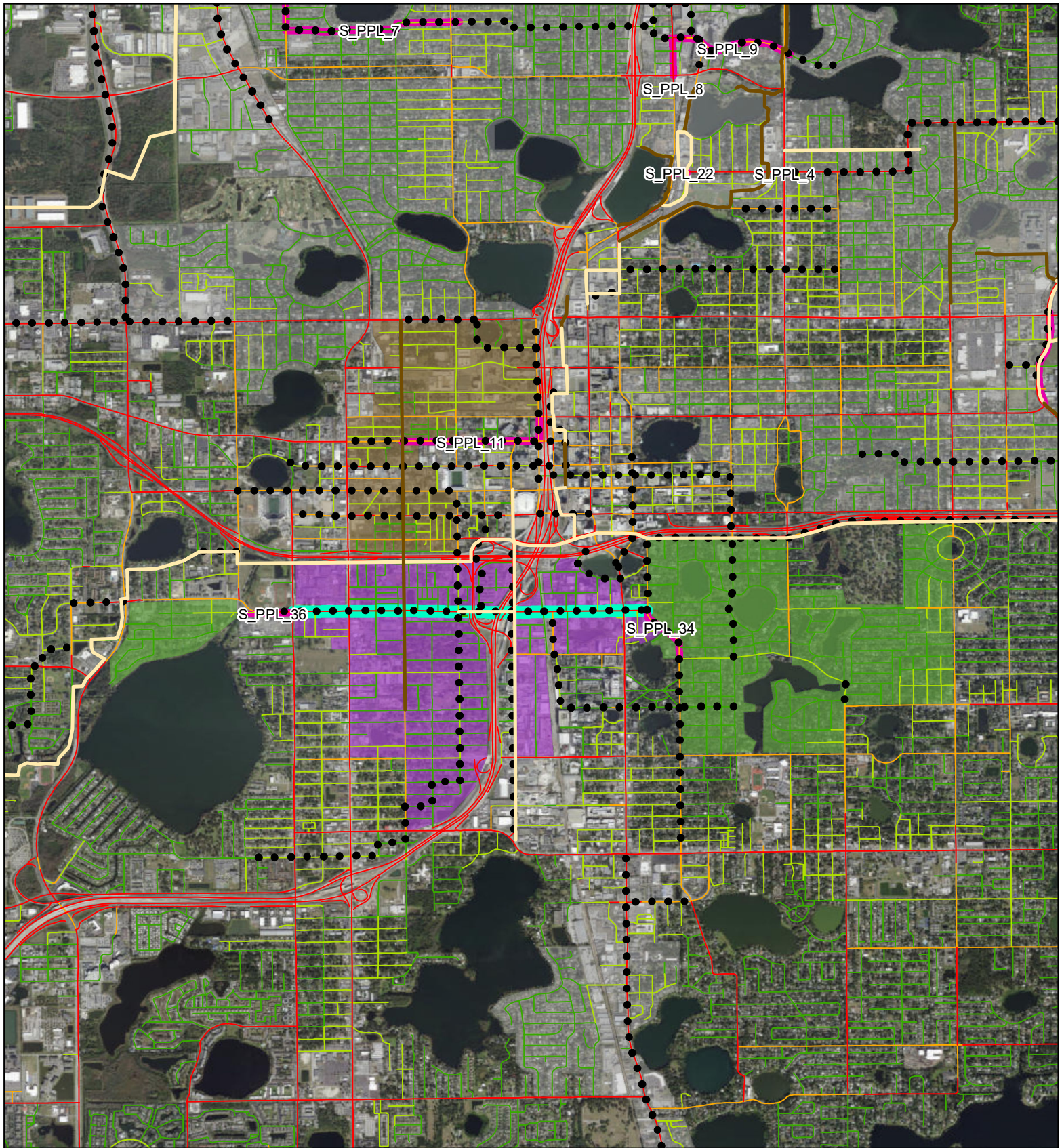
Considered Projects

- Mapped Project
- Supporting crossing
- Supporting segment

Low Stress Islands

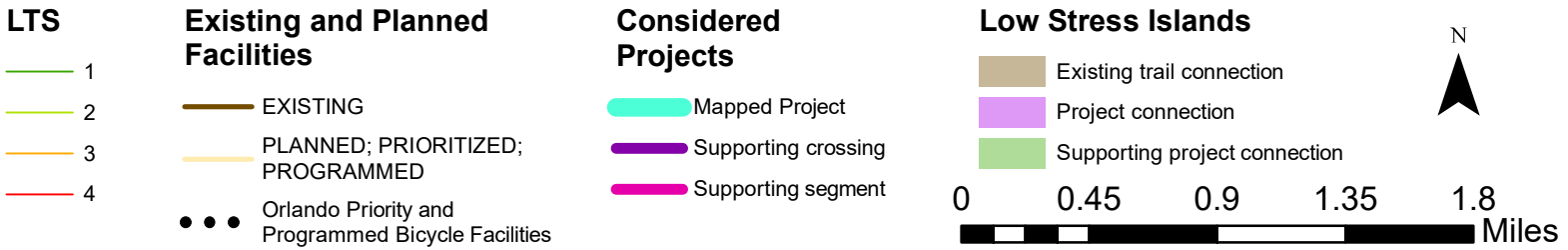
- Existing trail connection
- Project connection
- Supporting project connection

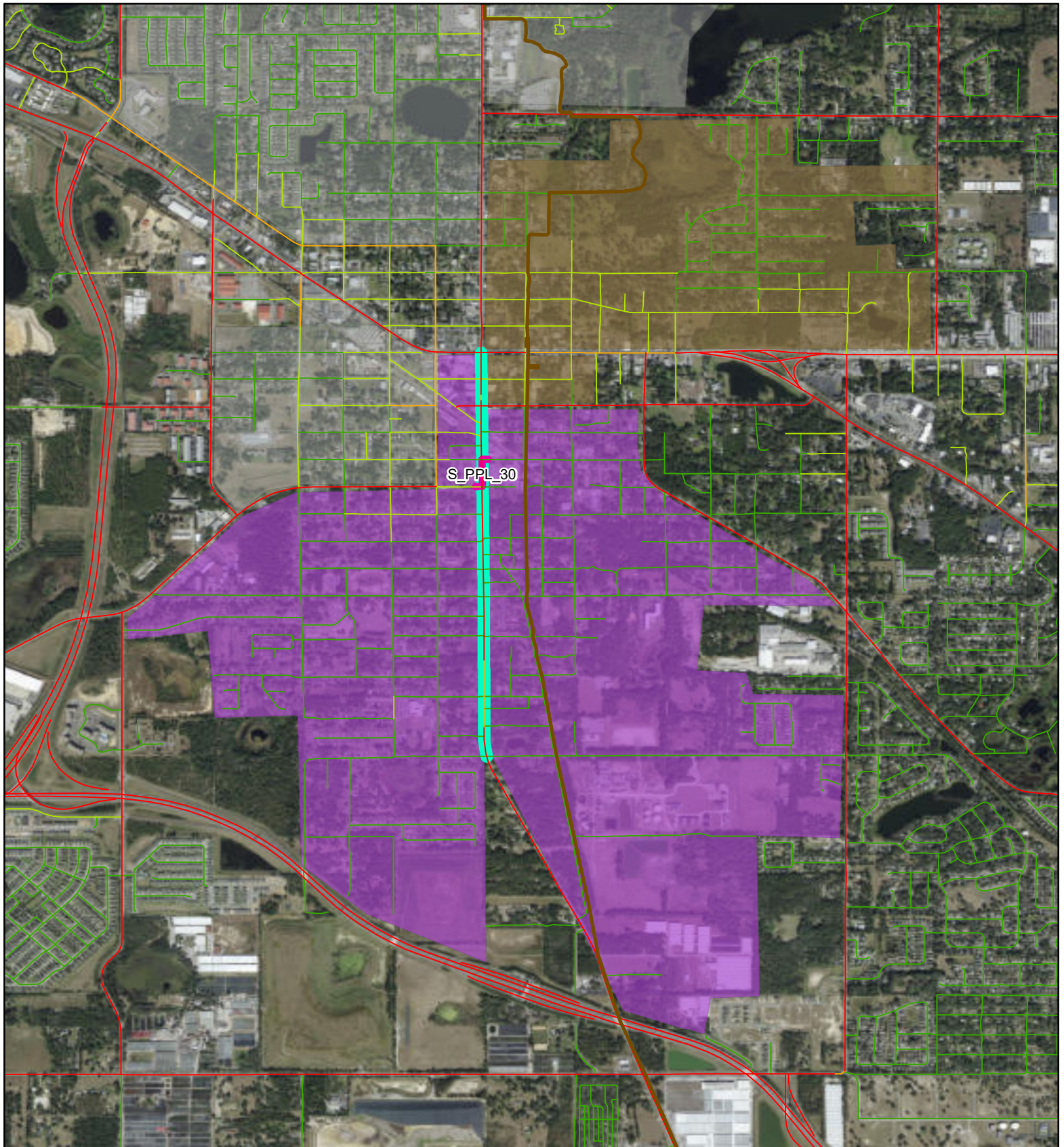




W. Gore St. Corridor Study: S. Rio Grande Ave. to Delaney Ave
Road Diet/Complete Street Corridor Study

Project ID: PPL_98





South Park & Michael Gladden C. Study (1 of 2): US 441 / Main St to Cleveland Rd
Context Sensitive Improvements Corridor Study

Project ID: PPL_99

LTS

- 1
- 2
- 3
- 4

Existing and Planned Facilities


- EXISTING
- PLANNED; PRIORITIZED;
PROGRAMMED
- Orlando Priority and
Programmed Bicycle Facilities

Considered Projects

- Mapped Project
- Supporting crossing
- Supporting segment

Low Stress Islands

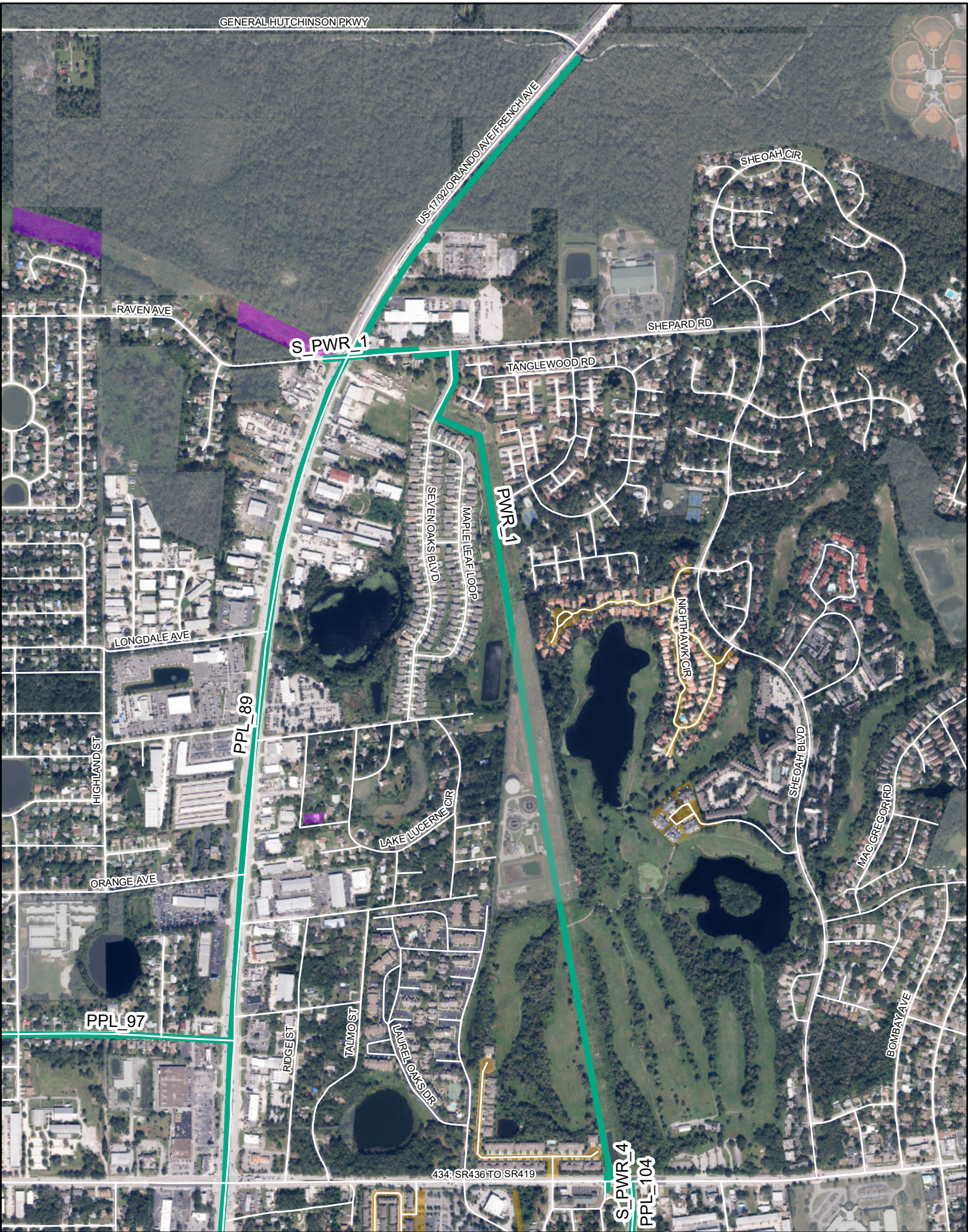
- Existing trail connection
- Project connection
- Supporting project connection





Map Supplement 9B: Potential Trail and Connections within Utility Right-of-Way





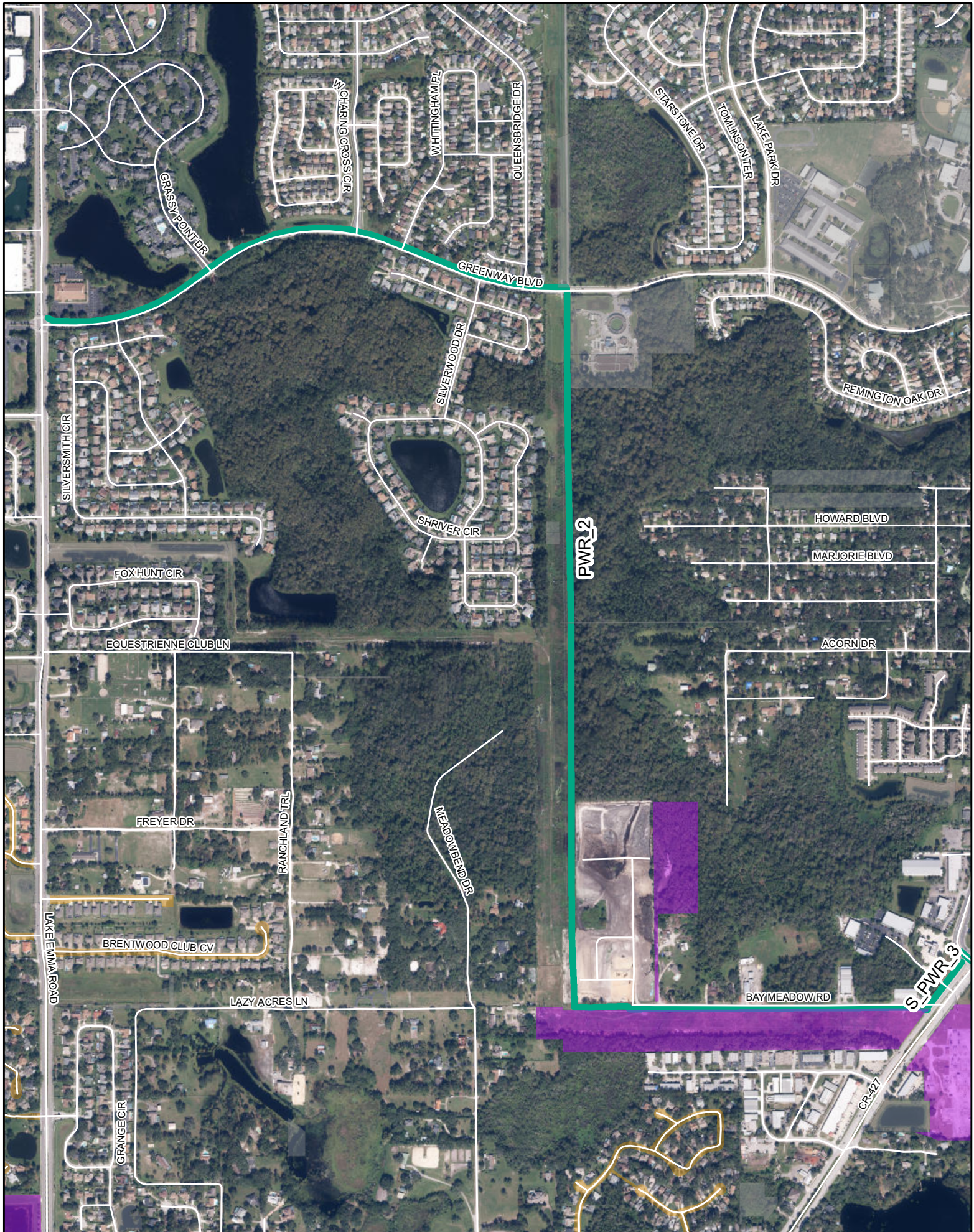
Projects Potentially Aligning with Utility Corridors

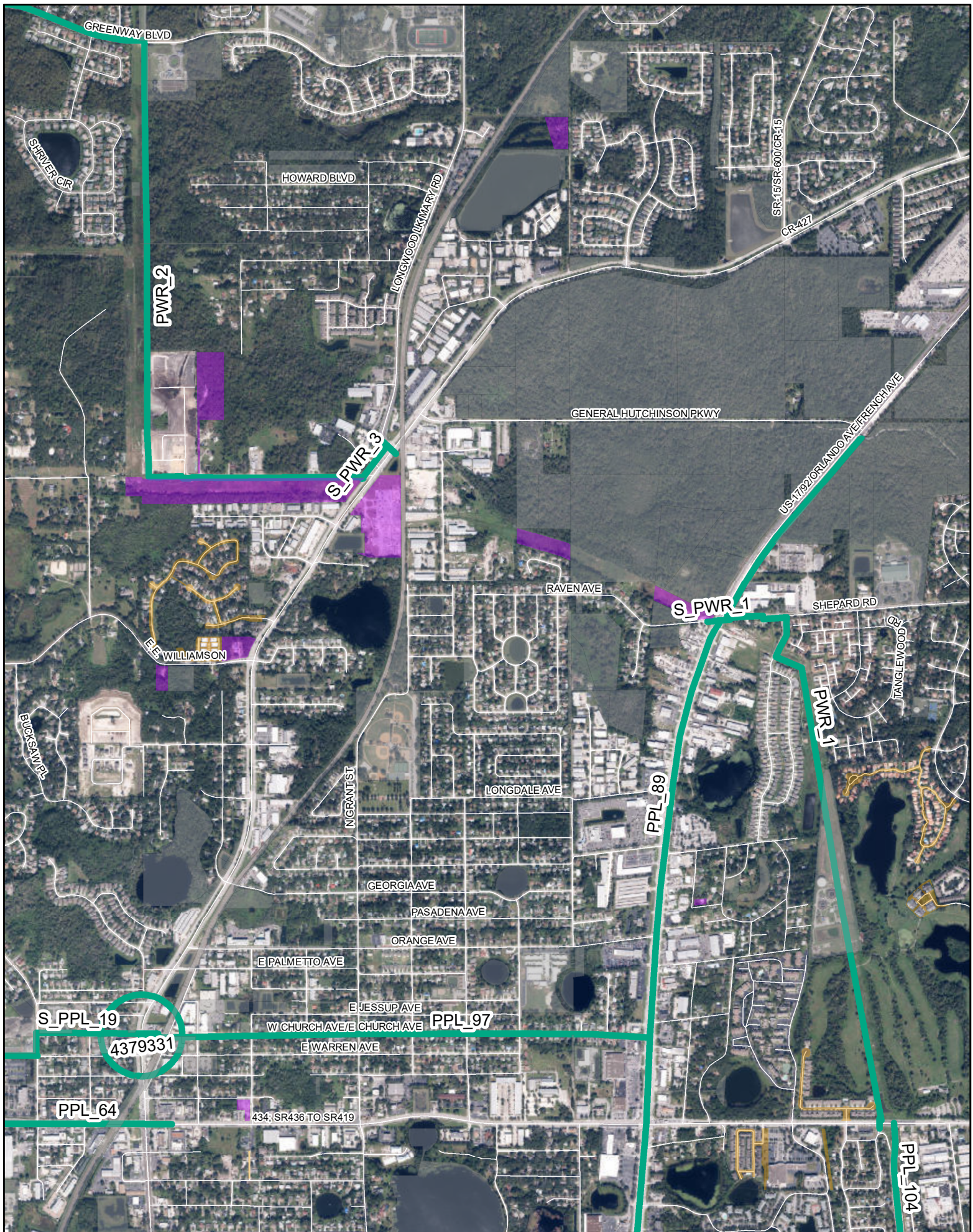
Other Government

Utilities

ROW

TIP/PPL/Powerline/Supporting Projects





Projects Potentially Aligning
with Utility Corridors

Other
Government

Utilities

ROW

TIP/PPL/Powerline/Supporting
Projects