



Best Foot Forward
for pedestrian safety

Best Foot Forward
Annual Progress Report
Fiscal Year 2021- 2022
October 1, 2021 – September 30, 2022



FY 21-22 AT A GLANCE

September 2021 – October 2022

ENGINEERING & EVALUATION



90

Crosswalks
Monitored

406

Collections
Completed

18+

Projects
Supported

EDUCATION



91

Events &
Presentations

19,791

People
Reached

28,039

Resources
Distributed

HIGH-VISIBILITY ENFORCEMENT



4

Regional
Enforcements

55

Crosswalk
Details

900

Warnings &
Citations

YEAR IN REVIEW

Program Highlights

January 20, 2022: Apopka Site Visit (Apopka)

The BFF team participated in a check-in meeting and site visit with the City of Apopka. During this meeting, we provided updates on the BFF program including crosswalk baseline observations and yield rates.

The team also reviewed a stretch of US 441 and adjacent BFF crosswalks, discussing pedestrian safety countermeasures and plans for Apopka.




January 25, 2022: Longwood PD Operation BFF Training (Longwood)

BWCF Executive Director, Emily Hanna, hosted an enforcement training with the Longwood PD. The training covered an overview of the BFF program and Operation Best Foot Forward procedures.



March 3, 2022: Winter Park Dr. Study Review Meeting (Winter Park)

The BFF team participated in a meeting with the City of Casselberry to review and share feedback on their alternatives for Winter Park Drive.



March 30, 2022: 10th Street Study Concept Meeting (St. Cloud)

The BFF team participated in the 10th Street Study Concept Development Agency Meeting, reviewing the current plans for the 10th Street Study and providing feedback on the recommended changes to 10th St.



February – April 2022: Crosswalk Evaluation Site Visits (Regional)

BFF coordinated crosswalk evaluations across the region, observing monitored crosswalks to identify/verify existing crosswalk countermeasures (paint/striping, signage, speed and speed management, etc.). The BFF team used the information gathered to draft evaluation documents.



April 6, 2022: Best Foot Forward Summit (Regional)

In April, BFF hosted its first-ever "Best Foot Forward Summit," a regional Steering Committee Meeting bringing together partners from all three counties to receive updates, celebrate progress, and collaborate on the work needed to continue moving the needle.



April 15, 2022: Blind Challenges Site Visit in College Park

BFF Program Manager, Shelby Villatoro, joined City of Orlando staff members near Edgewater Dr. for a walking tour of the area. Marsha, a College Park resident, discussed her challenges walking in the area as a person with limited sight.



June 28 & 30, 2022: Kissimmee Safety Audit (Kissimmee)


BFF Program Manager, Shelby Villatoro, and Data Collection Team Supervisor, Rafael Burgos, joined various Kissimmee stakeholders for a walking audit throughout the city. The duo shared insight with the project team during the visit and discussed possible low-cost engineering improvements to boost safety and encourage more walking and biking in the area.

The team also followed up with additional BFF crosswalk data to further support the project team.



August 9, 2022: Orange County BOCC Meeting to Adopt Vision Zero

BFF Program Manager Shelby Villatoro joined other Central Florida transportation stakeholders from the City of Orlando, MetroPlan Orlando and FDOT in support of Orange County’s Vision Zero Strategy.



Ongoing: Stakeholder and Partner Engagement

Bike/Walk Central Florida’s Executive Director, Emily Hanna, has been a regular and active participant in MetroPlan Orlando’s Vulnerable Road Users Safety Working Group, providing feedback on studies MetroPlan Orlando is conducting to advance vulnerable road users’ safety.

Emily has also participated as a stakeholder in the West Orange Trail Phase 4 and Rock Springs Road alignment project, providing input from a trail user’s perspective, discussing alignments of crossings and suggesting alternatives.

Summer 2022 & Ongoing: Carillon Park HOA Ped Safety Concerns (Seminole County)

Bike/Walk Central Florida Executive Director Emily Hanna provided input about concerns raised in the Carillon Park neighborhood. Support included site visits, meetings with HOA members and Seminole officials and staff, and community members.



Summer 2022 & Ongoing: Eagle Circle Ped Safety Improvements (Seminole County)

In response to a recent pedestrian fatality in the area, Seminole County Commissioner Dallari and county staff have teamed up with concerned community members and other local stakeholders to discuss safety improvements in the Eagle Cir. area. Emily also participated in these efforts, joining meetings, reviewing plans, and sharing feedback about proposed updates.



YEAR IN REVIEW

New Countermeasures Installed & Evaluated

City of Orlando

- Michigan Ave. & Cayman Way Updates

Painted Bulb Outs & Side Street Crosswalks



New Pedestrian Refuge Island



Town of Oakland

- Stop Sign Installation at Trail Crossings

City of Winter Park

- New RRFB installed on Morse Blvd between 17-92 and Denning Drive

Osceola County

- Accessible Push Button Installation
- Neptune Rd. & Sergeant Graham Dr. Restriping



Seminole County

- Larger Push Button Signage at International Drive Crosswalk
- Lane Markings at Snow Hill Rd. & Jacobs Trail

City of Casselberry

- RRFB at Queens Mirror and Lost Lake Ln.
- Gateway Treatment at Crystal Bowl Cir. and Casselberry Elementary

Before



After



City of Longwood

- “Stop Here for Peds” Sign Installations on Warren Ave. (Reiter Park)

RRFB Installations Lead to Huge Yield Rate Increases!

DYER BLVD. & KENNINGTON RD.

Before – 30%



After – 78%



898 N. HOAGLAND BLVD.

Before – 17%

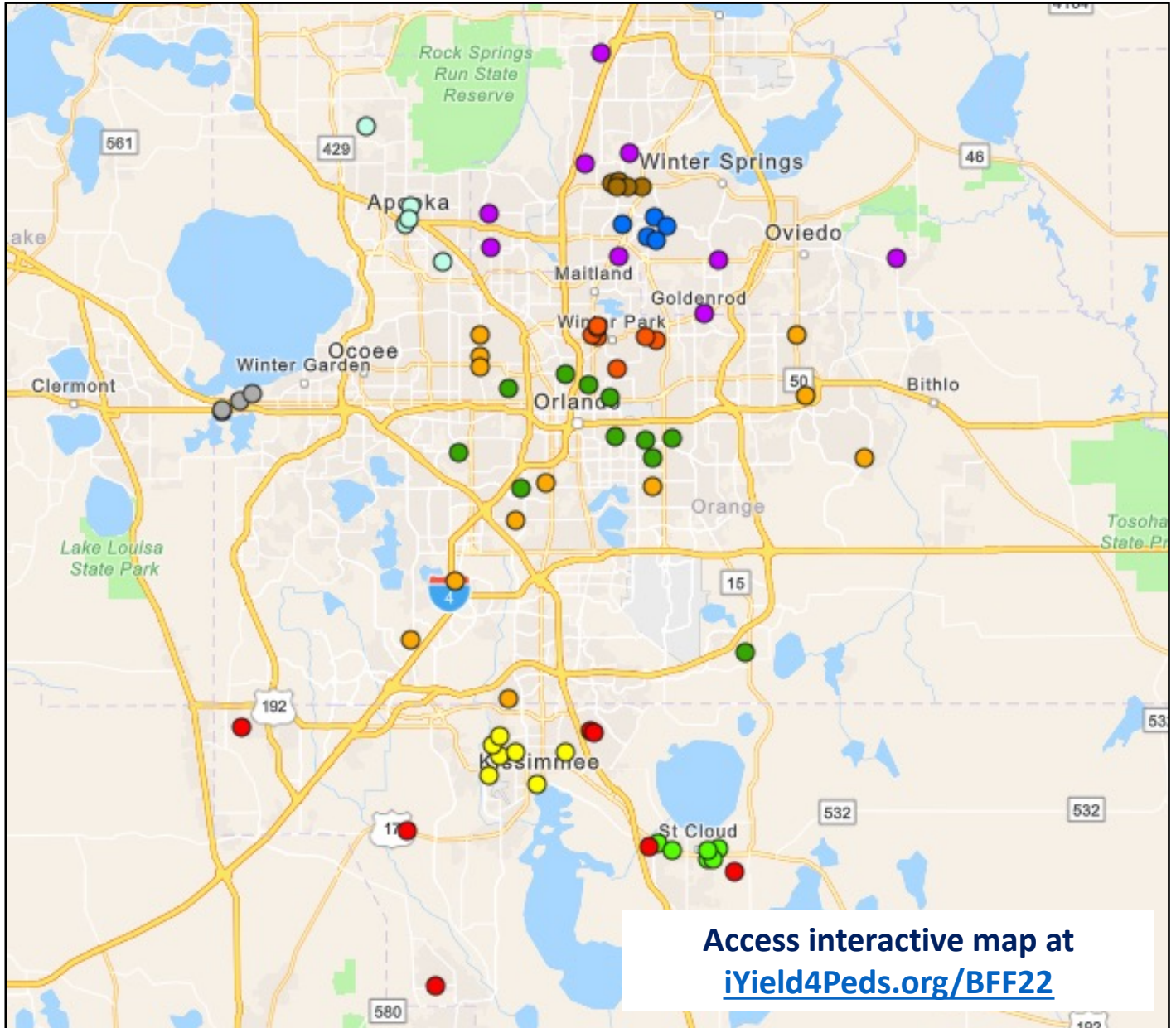


After – 54%



YEAR IN REVIEW

Crosswalks Monitored in Central Florida



Detailed list of crosswalks and data collection provided at the end of report.

DRIVER YIELD RATE HIGHLIGHTS

FY 21-22 Average Yield Rates

	Q1 AVG	Q2 AVG	Q3 AVG	Q4 AVG	YTD AVG
25 mph or less	53%	53%	56%	56%	56%
30 – 35 mph	48%	48%	40%	40%	44%
40 mph or more	43%	39%	43%	43%	42%
School Crossings	49%	44%	44%	39%	42%
Trail Crossings	45%	54%	53%	55%	51%

- Q4 yield rates by speed limit remained consistent from Q3.
- Yield rates near schools continued to drop throughout the fiscal year, while yield rates at trail crossings increased.
- Largest yield rate increases were seen at crossings with engineering improvements.

**FY 21-22 Total
 Average Yield Rate**



46%

*Orange, Osceola and
 Seminole*

YEAR IN REVIEW

Operation Best Foot Forward – High-Visibility Enforcement



4

Regional
 Enforcements

55

Crosswalk
 Details

900

Warnings &
 Citations



194

Media
 Placements

4.1M

Est. Media
 Impressions

\$368.2k

Est. Earned
 Media Value



OPERATION BFF

November 9-11, 2021 Enforcement Schedule

Jurisdiction	Time	Location	Warnings	Citations
Orange County Sheriff's Office				
Tuesday, Nov. 9	7:30 – 9:30 am	University Blvd. & Alafaya Trail	6	45
Kissimmee Police Department				
Tuesday, Nov. 9	8:30 - 10:00 am	Broadway and Dakin	17	6
Tuesday, Nov. 9	10:30 am - 12:00 pm	898 Hoagland Blvd.	23	12
Orlando Police Department				
Tuesday, Nov. 9	7:30 – 10:00 am	Michigan Ave. & Cayman Way	14	8
Osceola County Sheriff's Office				
Tuesday, Nov. 9	8:00 – 10:00 am	Buenaventura and Briarwood	0	34
Tuesday, Nov. 9	10:00 am – 12:00 pm	3200 Rolling Oaks	3	0
Oakland Police Department				
Wednesday, Nov. 10	7:30 – 8:30 am	Oakland Ave. & Sansparilla Rd.	0	2
Wednesday, Nov. 10	8:45 – 9:45 am	N. Tubb St. & West Orange Trail	0	0
Seminole County Sheriff's Office				
Wednesday, Nov. 10	7:30 – 9:30 am	Sand Lake Rd. & Forest Park Cir.	1	4
Wednesday, Nov. 10	10:00 am – 12:00 pm	International Parkway at Westin Hotel	0	26
Casselberry Police Department				
Thursday, Nov. 11	8:00 am – 12:00 pm	Lake Dr. and Park Dr.	11	19

Fiscal Year 21-22: Annual Progress Report

Orange, Osceola and Seminole County



OPERATION BFF

Feb. 22-23 & Mar. 3, 2022 Enforcement Schedule

Jurisdiction	Time	Location	Warnings	Citations
Orlando Police Department				
Tuesday, Feb. 22	7:30 - 10:45 am	Mercy Dr. & Kalwit Ln.	9	4
Tuesday, Feb. 22	7:30 - 10:45 am	Metrocenter Blvd. & Metrowest Blvd.	37	23
Kissimmee Police Department				
Tuesday, Feb. 22	8:30 - 10:00 am	N. Thacker Ave. & Kissimmee Tr.	15	4
Tuesday, Feb. 22	10:30 am - 12:00 pm	Mill Run Blvd. & Mill Slough Rd.	24	13
Longwood Police Department				
Tuesday, Feb. 22	11:00 am - 1:00 pm	SR 434 & S Grant St.	0	23
Orange County Sheriff's Office				
Wednesday, Feb. 23	7:30 am - 9:00 am	Gatlin Ave. & Kennedy Ave.	0	2
Wednesday, Feb. 23	1:30 - 3:00 pm	Avalon Park W Blvd. & Cygnus Dr.	0	1
Apopka Police Department				
Wednesday, Feb. 23	7:30 - 9:30 am	E 2nd St. & S. Forest Ave.	10	1
Oakland Police Department				
Wednesday, Feb. 23	8:00 - 10:00 am	Oakland Ave. & Sansparilla Rd.	2	2
Osceola County Sheriff's Office				
Wednesday, Feb. 23	8:45 am - 12:00 pm	Funie Steed Rd. & Lindfields Blvd.	4	8
St. Cloud Police Department				
Wednesday, Feb. 23	1:00 - 2:30 pm	Old Canoe Creek Rd. & 5th St.	28	0
Wednesday, Feb. 23	2:45 - 4:15 pm	10th St. & Robinson Ave.	16	2
Casselberry Police Department				
Wednesday, Feb. 23	4:00 - 5:30 pm	Crystal Bowl Cir at Casselberry ES	3	5
Seminole County Sheriff's Office				
Thursday, Mar. 3	8:00 - 10:00 am	Tuskawilla Rd. & Red Bug Lake Rd.	9	0

Fiscal Year 21-22: Annual Progress Report

Orange, Osceola and Seminole County



OPERATION BFF

May 10 & 11, 2022 Enforcement Schedule

Jurisdiction	Time	Location	Warnings	Citations
Orlando Police Department				
Tuesday, May 10	7:30 - 10:30 am	N Bumby Ave. & Illinois St.	9	2
Wednesday, May 11	7:30 - 10:30 am	Nemours Pkwy. & Suttner Ave.	12	0
Kissimmee Police Department				
Tuesday, May 10	8:15 - 10:00 am	898 N. Hoagland Blvd.	36	6
Tuesday, May 10	10:15 am - 12:00 pm	2172 N. Hoagland Blvd.	<i>Total for both locations</i>	
Longwood Police Department				
Tuesday, May 10	10:00 am - 12:00 pm	SR 434 & Ronald Reagan Blvd.	4	25
Orange County Sheriff's Office				
Tuesday, May 10	8:00 - 10:00 am	Pine Hills Rd. & Figwood Ln.	5	42
Apopka Police Department				
Wednesday, May 11	7:30 - 9:30 am	Votaw Rd. at West Orange Trail	4	0
Oakland Police Department				
Wednesday, May 11	8:30 - 10:30 am	FL-438 at West Orange Trail Crossing	1	15
Osceola County Sheriff's Office				
Tuesday, May 10	8:00 am - 10:00 am	Buenaventura Blvd. & Briarwood Dr.	27	20
Tuesday, May 10	10:30 am - 12:30 pm	Florida Pkwy. & Buttonwood Dr.	9	1
St. Cloud Police Department				
Tuesday, May 10	1:00 - 3:00 pm	10th St. & Michigan Ave.	12	1
Casselberry Police Department				
Wednesday, May 11	9:30 am - 12:30 pm	W. Melody Ln. & S. Cypress Way	2	5
Seminole County Sheriff's Office				
Tuesday, May 10	8:00 - 10:00 am	Snow Hill Rd. & Jacobs Trail	17	0
Tuesday, May 10	12:00 pm - 2:00 pm	E.E. Williamson Rd. at Seminole Wekiva Trail	10	0
Winter Park Police Department				
Wednesday, May 11	8:00 - 9:00 am	Orlando Ave. & Morse Blvd.	0	3
Wednesday, May 11	12:00 - 1:30 pm	Orlando Ave. & Morse Blvd.	0	0

Fiscal Year 21-22: Annual Progress Report

Orange, Osceola and Seminole County



OPERATION BFF

August 23 & 24, 2022 Enforcement Schedule

Jurisdiction	Time	Location	Warnings	Citations
Orlando Police Department				
Tuesday, Aug. 23	8:00 – 10:30 am	Millenia Blvd. & Timarron Dr.	12	4
Kissimmee Police Department				
Tuesday, Aug. 23	8:30 – 10:00 am	Lakeside Dr. & Westlake Dr.	14	3
Tuesday, Aug. 23	10:30 am – 12:00 pm	Donegan Ave. & Carroll St.	24	5
Longwood Police Department				
Tuesday, Aug. 23	8:00 - 10:00 am	S. Ronald Reagan Blvd. & Dog Track Rd.	0	11
Orange County Sheriff's Office				
Tuesday, Aug. 23	7:30 - 10:30 am	Seidel Rd. & Trinana Cir.	0	23
Tuesday, Aug. 23	7:30 - 10:30 am	Lake Underhill Rd. & Spring Island Way	4	7
Osceola County Sheriff's Office				
Wednesday, Aug. 24	8:00 - 10:00 am	W. Carroll St. & Miami Terrace	4	3
Wednesday, Aug. 24	10:30 am - 12:00 pm	Neptune Rd. & Ames Haven Rd.	1	0
St. Cloud Police Department				
Tuesday, Aug. 23	9:00 - 10:00 am	Neptune Rd. & Sergeant Graham Dr.	2	1
Tuesday, Aug. 23	10:45 - 11:45 am	Michigan Ave. & 17th St.	2	2
Casselberry Police Department				
Wednesday, Aug. 24	8:00 am - 12:00 pm	Crystal Bowl Cir. at Casselberry ES	4	2
Seminole County Sheriff's Office				
Wednesday, Aug. 24	8:00 - 9:15 am	Bear Lake Rd. & McNeil Rd.	13	7
Wednesday, Aug. 24	9:30 - 11:00 am	N. Hunt Club Blvd. at Wekiva Neighborhood Trail	6	7
Winter Park Police Department				
Tuesday, Aug. 23	7:45 - 8:50 am	N. Lakemont Ave. at Lakemont ES	0	0
Wednesday, Aug. 24	2:30 - 3:30 pm			
	7:45 - 8:50 am			
	1:30 - 2:30 pm			

Fiscal Year 21-22: Annual Progress Report

Orange, Osceola and Seminole County



SOCIAL MEDIA OVERVIEW

September 2021 – October 2022

**Best Foot Forward
Social Media Followers**

	1,325		756
	1,628		60

Total Content Posted	Total Impressions
477	197,208
Total Engagements	Total Followers Gained
6,665	188

Best Foot Forward
April 23 · 🌐

Stop by the [MetroPlan Orlando](#) table at next week's Downtown St. Cloud Monthly Market and learn about the 10th Street Study final concept plan.

COME SEE THE FINAL CONCEPT DESIGN FOR 10TH STREET

**WEDNESDAY, APRIL 27, 2022
5-9 P.M.**

**DOWNTOWN ST. CLOUD
MONTHLY MARKET**
1100 NEW YORK AVE.
ST CLOUD, FL 34769

10th Street Study:
We want to know what you think

MetroPlan Orlando
April 21 · 🌐

The 10th Street Study in St. Cloud is entering its third phase, and we're ready to reveal the final concept plan. We'll be at the Downtown St. Cloud Monthly Mar... [See more](#)

Best Foot Forward
April 26 · 🌐

Congratulations to [MetroPlan Orlando's](#) Leilani Vaiaoga, who received the Coalition's Triple E Award in the Education category!

Leilani helps spread the word about the BFF program and the importance of protecting people walking through MetroPlan Orlando's digital communication channels. By attending and photographing events like [#OperationBestFootForward](#), Leilani amplifies safety messages to thousands of residents throughout the Central Florida region. [#iY4Peds](#)



You Retweeted

MetroPlan Orlando @MetroPlan_Orl · Jul 27

Today there will be a public meeting regarding plans to make improvements along Robinson St. in Orlando. Roadway changes to slow speeds and offer a safe place for pedestrians to travel will be discussed. Participate virtually or in person. For info visit: bit.ly/3uYHxsQ



WEBSITE ARTICLES

September 2021 – October 2022

Date	Article (iYield4Peds.org)
9/18/22	Operation BFF: Spreading the Word about Safety
9/7/22	Learn about Rock Springs Rd. & West Orange Trail Proposals on 9/22
8/15/22	Orange County adopts Vision Zero Strategy
7/6/22	New Osceola Trail Includes Ped Safety Upgrades
6/24/22	Kissimmee changing driver behavior with crosswalk updates
5/10/22	Kissimmee Mayor Olga Gonzalez joins WKMG New 6's Mark Lehman for Operation BFF
5/6/22	11 law enforcement agencies team up to protect trail users
5/3/22	Oakland installs stop signs for vehicles at West Orange Trail crossings
2/18/22	With Higher Risk for Pedestrians with Disabilities, Enforcement Operation Highlights "Inclusive Streets" Practices
12/15/21	37 Government Agencies Determine the Crosswalks of Focus for 2022
12/9/21	Best Wishes to Osceola County Sheriff's Deputy Spears and BFF Liaison in Retirement
11/23/21	Apopka, Longwood, Winter Park and Oakland Join Best Foot Forward Coalition
11/16/21	Daylight Savings Prompts Law Enforcement Reminder to Drivers
11/5/21	End of Daylight Saving Time Triggers Deadly Risk for Pedestrians
11/2/21	A Walk Through Pedestrian Safety Month
10/15/21	Understand the White Cane Law: Blind American Equality Day Program
10/1/21	October is National Pedestrian Safety Month



SUPPORTING DOCUMENTS

Full Activity Schedule

YEAR IN REVIEW

Activity Schedule for All Program Support in Orange, Osceola & Seminole

Date	Event Type	Event Title or Organization
10/1/21	Awareness Campaign	Pedestrian Safety Month
10/1/21	Awareness Campaign	International Walk to School Month
10/1/21	BFF Outreach Event	KISSIMMEE: Main Street Farmer's Market
10/4/21	BFF Stakeholder Meeting	Osceola BFF Steering Committee
10/5/21	BFF Outreach Event	ORANGE: Evans High School Lunch Room
10/5/21	BFF Outreach Event	ORANGE: National Night Out: Fairview Shores Library
10/5/21	BFF Outreach Event	ORANGE: International Walk to School Day: Waterford Lakes Elementary
10/5/21	BFF Stakeholder Meeting	Seminole BFF Steering Committee
10/6/21	Awareness Campaign	International Walk to School Day
10/6/21	BFF Outreach Event	ORLANDO: International Walk to School Day: Audubon Park Elementary
10/6/21	BFF Stakeholder Meeting	Orange BFF Steering Committee
10/6/21	BFF Outreach Event	SEMINOLE: International Walk to School Day - Evans Elementary
10/13/21	Partner Meeting	Osceola CTST Meeting
10/15/21	Partner Event	Blind Americans Equality Day - Virtual Event
10/19/21	Partner Meeting	Orange County CTST Meeting
10/20/21	BFF Outreach Event	SEMINOLE: International Walk to School Day - Carillon Elementary
10/24/21	BFF Outreach Event	ORANGE: Horizon's West OktoBEARfest
10/28/21	BFF Outreach Event	SEMINOLE: SCSO Spooktacular
10/29/21	Awareness Campaign	Mobility Week
11/1/21	BFF Stakeholder Meeting	Osceola BFF Steering Committee

YEAR IN REVIEW

Activity Schedule for All Program Support in Orange, Osceola & Seminole

Date	Event Type	Event Title or Organization
11/2/21	BFF Stakeholder Meeting	Orange BFF Steering Committee
11/2/21	BFF Stakeholder Meeting	Seminole BFF Steering Committee
11/4/21	Partner Event	The Blind Experience
11/4/21	BFF Outreach Event	KISSIMMEE: Osceola Regional Medical Center
11/7/21	Awareness Campaign	Daylight Saving Time Ends
11/8/21	BFF Presentation	ORANGE: Quest Village
11/9/21	Awareness Campaign	Operation Best Foot Forward Enforcement
11/11/21	Partner Meeting	Orange County Parks & Rec Advisory Board
11/13/21	BFF Outreach Event	OSCEOLA: Celebration Founder's Day Celebration Event
11/14/21	BFF Outreach Event	OSCEOLA: Farmers Market at Deerwood Elementary
11/20/21	BFF Outreach Event	LONGWOOD: Longwood Arts & Crafts Festival
11/24/21	BFF Stakeholder Meeting	Casselberry Crosswalk Site Visit
12/1/21	BFF Stakeholder Meeting	Orange BFF Steering Committee
12/2/21	Partner Meeting	Healthy Seminole Collaborative - Community Health Needs Assessment Focus Group
12/4/21	BFF Outreach Event	APOPKA: Apopka Arts in the Park
12/6/21	BFF Stakeholder Meeting	Osceola BFF Steering Committee
12/7/21	BFF Stakeholder Meeting	Seminole BFF Steering Committee
12/8/21	Partner Meeting	Osceola CTST Meeting
12/10/21	BFF Outreach Event	ORLANDO: Keiser University SuperCon
12/11/21	BFF Outreach Event	ORANGE: Pine Hills Establishment Parade

YEAR IN REVIEW

Activity Schedule for All Program Support in Orange, Osceola & Seminole

Date	Event Type	Event Title or Organization
12/11/21	BFF Outreach Event	CASSELBERRY: New Hope for Kids Holiday Bike Ride
12/11/21	BFF Outreach Event	SEMINOLE: Jordan's Smile Sporting Goods Store
12/12/21	BFF Outreach Event	ORLANDO: Orlando Coalition for the Homeless
12/14/21	Partner Meeting	SW Orlando Bike and Pedestrian Study Public Meeting
12/15/21	Partner Meeting	Orange County CTST Meeting
1/4/22	BFF Stakeholder Meeting	Seminole BFF Steering Committee
1/4/22	BFF Stakeholder Meeting	SEMINOLE: Meeting with Commissioner Bob Dallari
1/5/22	BFF Presentation	OSCEOLA: Narcoossee Girl Scout Troop 2205
1/5/22	BFF Stakeholder Meeting	Orange BFF Steering Committee
1/9/22	BFF Outreach Event	ST CLOUD: St. Cloud Cyclovia
1/10/22	BFF Stakeholder Meeting	Osceola BFF Steering Committee
1/12/22	Partner Meeting	Osceola CTST Meeting
1/13/22	BFF Presentation	ORLANDO: Gateway Mainstreet (S.R. 436) Presentation
1/18/22	Partner Meeting	Orange CTST Meeting
1/20/22	Partner Meeting	Apopka Crosswalk Site Visit
1/25/22	Partner Meeting	Operation BFF Law Enforcement Training
1/27/22	Partner Meeting	Osceola County BFF and SRTS Planning Meeting
1/27/22	BFF Outreach Event	ORLANDO: Metrowest Food Truck Connection
1/29/22	BFF Outreach Event	OAKLAND: Fresh Start Festival
2/1/22	BFF Stakeholder Meeting	Seminole BFF Steering Committee

YEAR IN REVIEW

Activity Schedule for All Program Support in Orange, Osceola & Seminole

Date	Event Type	Event Title or Organization
2/2/22	BFF Stakeholder Meeting	Orange BFF Steering Committee
2/4/22	Partner Meeting	WINTER PARK: Crosswalk Evaluations
2/5/22	Awareness Campaign	Crossing Guard Appreciation Day
2/5/22	BFF Outreach Event	LONGWOOD: Mustang Round Up - Car Show
2/5/22	BFF Outreach Event	ORLANDO: Virginia Drive Live
2/7/22	BFF Stakeholder Meeting	Osceola BFF Steering Committee
2/7/22	Partner Meeting	WINTER PARK: BFF Program Meeting
2/7/22	Partner Meeting	ORANGE: ADA Advisory Board Presentation
2/9/22	BFF Presentation	ST CLOUD: St. Cloud Homeschool PE Class
2/10/22	BFF Stakeholder Meeting	SEMINOLE: Leisure Services & Florida Greenways & Trails Foundation Meeting
2/12/22	BFF Outreach Event	APOPKA: Eagles Tribute at the Amphitheater
2/14/22	Partner Meeting	ORANGE: Orange Co. ADA Advisory Board [Emily Hanna Presentation]
2/15/22	Partner Meeting	Orange CTST Meeting
2/15/22	Partner Meeting	SEMINOLE: Seminole CHIP Physical Activity Subcommittee Meeting
2/22/22	Awareness Campaign	Operation Best Foot Forward Enforcement: Theme - Inclusive Streets
2/23/22	BFF Presentation	ST CLOUD: Hopkins Park Afterschool Program
2/26/22	BFF Outreach Event	SEMINOLE: Matt Miller Memorial Police Motorcycle Skills Challenge with Sem Co Sheriff's Office
3/1/22	Awareness Campaign	Florida Bike Month
3/1/22	Partner Meeting	SEMINOLE: Able Trust & Commissioner Dallari Meeting
3/2/22	Partner Meeting	OAKLAND: Crosswalk Site Visits

YEAR IN REVIEW

Activity Schedule for All Program Support in Orange, Osceola & Seminole

Date	Event Type	Event Title or Organization
3/2/22	Partner Meeting	APOPKA: Crosswalk Site Visits
3/2/22	Partner Meeting	LONGWOOD: Crosswalk Site Visits
3/3/22	Awareness Campaign	SEMINOLE: Operation Best Foot Forward - Inclusive Streets (SCSO Only)
3/3/22	Partner Meeting	CASSELBERRY: Winter Park Dr. Study Alternative Review Meeting
3/4/22	BFF Outreach Event	KISSIMMEE: Kissimmee Bike to Work Day
3/5/22	BFF Outreach Event	ORANGE: Cornerstone Bike Rodeo
3/10/22	Partner Meeting	OSCEOLA: Crosswalk Site Visits
3/10/22	Partner Meeting	ORLANDO: Crosswalk Site Visits
3/11/22	BFF Outreach Event	APOPKA: Apopka Fair
3/14/22	BFF Presentation	ORLANDO: James R Smith Neighborhood Center Spring Break Camp
3/14/22	BFF Presentation	ORLANDO: Dr. I. Sylvester Hankins Park Neighborhood Center Spring Break Camp
3/17/22	BFF Presentation	WINTER PARK: Winter Park Community Center Spring Break Camp
3/22/22	BFF Presentation	OSCEOLA: Hickory Tree Elementary Presentations
3/24/22	Partner Meeting	ORANGE: BFF Program Meeting
3/24/22	BFF Presentation	OSCEOLA: Parkway Middle School Presentations
3/25/22	BFF Outreach Event	ORLANDO: Bike to Work Day
3/26/22	BFF Outreach Event	OSCEOLA: Osceola County Sheriff's Office Community Appreciation Day
3/27/22	BFF Outreach Event	LONGWOOD: Pirate Seafood Festival
3/30/22	Partner Meeting	ST. CLOUD: 10th St. Study Concept Meeting
3/31/22	Partner Meeting	SEMINOLE: Carillon Park Neighborhood Meeting

YEAR IN REVIEW

Activity Schedule for All Program Support in Orange, Osceola & Seminole

Date	Event Type	Event Title or Organization
4/1/22	Awareness Campaign	National Distracted Driving Awareness Month
4/5/22	BFF Presentation	ORANGE: Hunters Creek Council of Neighborhood Directors
4/6/22	BFF Stakeholder Meeting	Best Foot Forward Summit
4/7/22	BFF Presentation	SEMINOLE: Seminole Homeschoolers PE Class
4/7/22	Partner Meeting	SEMINOLE: FDOH Healthy CHIP Meeting
4/15/22	Partner Meeting	ORLANDO: Crossing Challenge for the Blind in College Park
4/16/22	BFF Outreach Event	SEMINOLE: 3rd Annual Seminole County Spring Festival and Car Show
4/18/22	BFF Outreach Event	ST CLOUD: Hickory Tree E.S. return to fit helmets
4/19/22	Partner Meeting	Orange County CTST Meeting
4/20/22	Partner Meeting	Osceola County CTST Meeting
4/20/22	BFF Presentation	ORANGE: Arbor Ridge K8
4/21/22	BFF Outreach Event	ORANGE: Zellwood Elementary Earth Day Fair 5-7 p.m.
4/22/22	BFF Outreach Event	ORLANDO: City of Orlando Earth Day Work Day
4/24/22	BFF Outreach Event	APOPKA: Apopka Arts and Foliage Festival
4/26/22	BFF Outreach Event	OSCEOLA: Celebration K8 PE Presentations
4/26/22	Partner Meeting	Seminole County CTST Meeting
4/28/22	BFF Presentation	OSCEOLA: Deerwood Elementary School SAC Meeting
4/30/22	BFF Outreach Event	CASSELBERRY: Earth Fest 2022
5/4/22	BFF Outreach Event	ORLANDO: Audobon K8 Bike to School Day: "May the Fourth B(ike) with You"
5/4/22	BFF Outreach Event	OSCEOLA: Celebration K8 Bike to School Day
5/7/22	BFF Outreach Event	SEMINOLE: Walk like MADD Event

YEAR IN REVIEW

Activity Schedule for All Program Support in Orange, Osceola & Seminole

Date	Event Type	Event Title or Organization
5/10/22	Awareness Campaign	Operation Best Foot Forward Enforcement: Theme - Trails
5/12/22	Partner Meeting	Orange County Parks & Recreation Advisory Board Meeting
5/14/22	BFF Outreach Event	OSCEOLA: Teen Driver Challenge, Car, & Truck Show
5/16/22	BFF Outreach Event	OSCEOLA: Hickory Tree Elementary School -helmet fittings #2
5/17/22	Partner Meeting	Orange County CTST Meeting
5/17/22	BFF Presentation	Orange County D3 Open House Meeting
5/24/22	Partner Meeting	Seminole County CTST Meeting
5/25/22	BFF Outreach Event	ST CLOUD: St Cloud Downtown Market
5/28/22	BFF Outreach Event	CASSELBERRY: Rock'n Blues Car Show
6/1/22	BFF Stakeholder Meeting	Orange BFF Steering Committee
6/2/22	Partner Meeting	SEMINOLE: FDOH Healthy CHIP Meeting
6/2/22	BFF Outreach Event	CASSELBERRY: Wilshire DMV Tabling Outreach
6/2/22	BFF Outreach Event	SEMINOLE: Winter Springs DMV Tabling Outreach
6/4/22	BFF Outreach Event	ORLANDO: Pulse Rainbow Run
6/4/22	BFF Outreach Event	ORANGE: Hurricane Expo - West Orange H.S.
6/6/22	BFF Stakeholder Meeting	Osceola BFF Steering Committee
6/7/22	BFF Stakeholder Meeting	Seminole BFF steering Committee
6/8/22	Partner Meeting	Osceola County CTST Meeting
6/9/22	Partner Meeting	Orange County Parks & Recreation Advisory Board Meeting
6/15/22	BFF Outreach Event	WINTER PARK: Valencia College

YEAR IN REVIEW

Activity Schedule for All Program Support in Orange, Osceola & Seminole

Date	Event Type	Event Title or Organization
6/18/22	BFF Outreach Event	ST. CLOUD: Experience Osceola at St. Cloud Lakefront
6/19/22	BFF Outreach Event	SEMINOLE: Lake Mary Cruise-In Car Show
6/20/22	BFF Presentation	SEMINOLE: Chuluota VFW
6/21/22	Partner Meeting	Orange County CTST Meeting
6/28/22	Partner Meeting	Seminole County CTST Meeting
7/4/22	BFF Outreach Event	APOPKA: July Fourth Celebration
7/9/22	BFF Outreach Event	WINTER PARK: Winter Park Farmer's Market
7/13/22	Partner Meeting	Osceola County CTST Meeting
7/14/22	Partner Meeting	Orange County Parks & Recreation Advisory Board Meeting
7/14/22	BFF Outreach Event	APOPKA: State of Economy & Growth Realtors Event
7/19/22	Partner Meeting	Orange County CTST Meeting
7/20/22	Partner Meeting	SEMINOLE: Meeting with Seminole Health Equity Liaison
7/26/22	BFF Presentation	WINTER PARK: NAC (Neighborhood Advisory Committee) Presentation
7/30/22	BFF Outreach Event	KISSIMMEE: Back to School Giveaways at Plaza del Sol
8/3/22	BFF Outreach Event	ORANGE: OCPS Bus Drivers Fall Conference
8/4/22	BFF Outreach Event	OAKLAND: Oakland Charter School Open House
8/8/22	BFF Outreach Event	ORANGE: Pineloch ES Meet the Teacher
8/10/22	Partner Meeting	Osceola County CTST Meeting
8/11/22	Partner Meeting	Orange County Parks & Recreation Advisory Board Meeting
8/11/22	BFF Presentation	OAKLAND: "Coffee Talk" with Oakland Town Manager Stephen Koontz

YEAR IN REVIEW

Activity Schedule for All Program Support in Orange, Osceola & Seminole

Date	Event Type	Event Title or Organization
8/12/22	BFF Outreach Event	ORLANDO: Corrine Drive PHB Outreach
8/16/22	Partner Meeting	Orange County CTST Meeting
8/16/22	BFF Presentation	SEMINOLE: Live Oak Reserve Board Presentation
8/17/22	Partner Meeting	SEMINOLE: Lockwood Blvd. Safety Meeting
8/23/22	Awareness Campaign	Operation Best Foot Forward: Theme - Back to School
8/25/22	BFF Outreach Event	ORLANDO: National Night Out - Rock the House (D2)
8/27/22	BFF Outreach Event	SEMINOLE: Caffeine & Chrome Car Show at Gateway Classic Cars
9/1/22	BFF Material Distribution	ORANGE: Sign & Citation Flyer Distribution to UCF PD
9/6/22	Partner Meeting	SEMINOLE: Eagle Circle Follow-Up Meeting
9/8/22	Partner Meeting	Orange County Parks & Recreation Advisory Board Meeting
9/11/22	BFF Outreach Event	ORLANDO: Cars & Coffee Orlando in Lake Nona
9/13/22	BFF Stakeholder Meeting	LONGWOOD: FY 21-22 Workshop
9/14/22	Partner Meeting	Osceola County CTST Meeting
9/14/22	BFF Stakeholder Meeting	KISSIMMEE: FY 21-22 Workshop
9/14/22	BFF Stakeholder Meeting	ST. CLOUD: FY 21-22 Workshop
9/15/22	BFF Stakeholder Meeting	CASSELBERRY: FY 21-22 Workshop
9/15/22	BFF Stakeholder Meeting	SEMINOLE: FY 21-22 Workshop
9/17/22	BFF Outreach Event	SEMINOLE: FDOH Family Health Fest
9/17/22	BFF Outreach Event	APOPKA: Hispanic Heritage Celebration
9/20/22	Partner Meeting	Orange County CTST Meeting

YEAR IN REVIEW

Activity Schedule for All Program Support in Orange, Osceola & Seminole

Date	Event Type	Event Title or Organization
9/20/22	BFF Stakeholder Meeting	APOPKA: FY 21-22 Workshop
9/21/22	BFF Presentation	APOPKA: Apopka Rock Springs ES PTA
9/22/22	BFF Presentation	APOPKA: Apopka Rotary Club Presentation
9/22/22	BFF Stakeholder Meeting	ORLANDO: FY 21-22 Workshop
9/22/22	BFF Outreach Event	APOPKA: Rock Springs Road Public Meeting
9/22/22	BFF Stakeholder Meeting	ORANGE: FY 21-22 Workshop
9/23/22	BFF Outreach Event	ORANGE: Windermere Farmers Market
9/24/22	BFF Outreach Event	CASSELBERRY: Latin Jazz Concert at Lake Concord Park
9/25/22	BFF Outreach Event	SEMINOLE: Maranatha Seventh Day Adventist Church Health Expo





SUPPORTING DOCUMENTS

Full Media Report

MEDIA COVERAGE

Full Report of This Year's Coverage

Date	Outlet	Coverage/Story
11/8/21	WDBO-FM (Radio)	Operation Best Foot Forward starts tomorrow - Live with Bike/Walk Central Florida's Emily Hanna
11/8/21	WKMG-ORD (CBS)	Operation Best Foot Forward Three-Day Crackdown Begins Tomorrow Morning
11/9/21	Central Florida News 13	Operation Best Foot Forward Underway for Two More Days
11/9/21	Central Florida News 13	Reaired: Operation Best Foot Forward Underway for Two More Days
11/9/21	Central Florida News 13	Reaired: Operation Best Foot Forward Underway for Two More Days
11/9/21	Central Florida News 13	Reaired: Operation Best Foot Forward Underway for Two More Days
11/9/21	Central Florida News 13	Operation Best Foot Forward Underway for Two More Days
11/9/21	Central Florida News 13	Reaired: Operation Best Foot Forward Underway for Two More Days
11/9/21	Central Florida News 13	Reaired: Operation Best Foot Forward Underway for Two More Days
11/9/21	Central Florida's TV 27	Reaired: OBFF Happening Now Across Orange & Osceola Counties
11/9/21	Central Florida's TV 27	Reaired: Traffic Cast: OBFF About to Begin in Orange, Osceola & Seminole Counties
11/9/21	Central Florida's TV 27	Reaired: Traffic Cast: OBFF About to Begin in Orange & Osceola Counties
11/9/21	Central Florida's TV 27	Reaired: OBFF About to Begin in Orange & Osceola Counties
11/9/21	Central Florida's TV 27	OBFF Happening Now Across Orange & Osceola Counties
11/9/21	Central Florida's TV 27	Reaired: OBFF Happening Now Across Orange & Osceola Counties
11/9/21	WESH-ORD (NBC)	Operation Best Foot Forward Three-Day Enforcement This Week
11/9/21	WFTV-ORD (ABC)	OBFF Happening Now Across Orange & Osceola Counties
11/9/21	WFTV-ORD (ABC)	OBFF Wraps Up Day One in Orange & Osceola Counties
11/9/21	WFTV-ORD (ABC)	Traffic Cast: OBFF About to Begin in Orange, Osceola & Seminole Counties
11/9/21	WFTV-ORD (ABC)	Reaired: OBFF Wraps Up Day One in Orange & Osceola Counties

Links provided where available

MEDIA COVERAGE

Full Report of This Year's Coverage

Date	Outlet	Coverage/Story
11/9/21	WFTV-ORD (ABC)	Traffic Cast: OBFF About to Begin in Orange & Osceola Counties
11/9/21	WFTV-ORD (ABC)	OBFF About to Begin in Orange & Osceola Counties
11/9/21	WFTV-ORD (ABC)	OBFF Happening Now Across Orange & Osceola Counties
11/9/21	WKMG-ORD (CBS)	Operation Best Foot Forward Three-Day Crackdown Has Begun
11/9/21	WKMG-ORD (CBS)	Operation Best Foot Forward Cracking Down on Drivers This Week
11/9/21	WKMG-ORD (CBS)	Operation Best Foot Forward Three-Day Crackdown Begins This Morning
11/9/21	WKMG-ORD (CBS)	Reaired: Operation Best Foot Forward Cracking Down on Drivers This Week
11/9/21	WKMG-ORD (CBS)	Reaired: Operation Best Foot Forward Three-Day Crackdown Begins This Morning
11/9/21	WKMG-ORD (CBS)	Operation Best Foot Forward Three-Day Crackdown Begins Tomorrow Morning
11/9/21	WKMG-ORD (CBS)	Operation Best Foot Forward Three-Day Crackdown Begins This Morning
11/9/21	WKMG-ORD (CBS)	Officials across Central Florida push for pedestrian safety
11/9/21	WOFL-ORD (FOX)	Day 1 Enforcement Totals from OBFF in Orange and Osceola Counties
11/9/21	WOFL-ORD (FOX)	Operation Best Foot Forward Begins Today Across Central Florida
11/9/21	WOFL-ORD (FOX)	Day 2 Enforcement Operations Continue in Seminole County and Oakland
11/9/21	WOFL-ORD (FOX)	Operation Best Foot Forward About to Begin Across Central Florida
11/9/21	WOFL-ORD (FOX)	Operation Best Foot Forward About to Begin Across Central Florida
11/9/21	WOFL-ORD (FOX)	Officers Ticketing Local Drivers During OBFF Crosswalk Crackdown
11/9/21	WOFL-ORD (FOX)	Operation Best Foot Forward About to Begin Across Central Florida
11/9/21	WOFL-ORD (FOX)	Reaired: Operation Best Foot Forward Begins Today Across Central Florida
11/9/21	WOFL-ORD (FOX)	Officers Ticketing Local Drivers During OBFF Crosswalk Crackdown
11/9/21	WOFL-ORD (FOX)	Operation Best Foot Forward About to Begin Across Central Florida

MEDIA COVERAGE

Full Report of This Year's Coverage

Date	Outlet	Coverage/Story
11/9/21	WOFL-ORD (FOX)	Officers Setting Up to Start Operation Best Foot Forward in Central Florida
11/9/21	WOFL-ORD (FOX)	Officers Already Ticketing Orlando Drivers for Operation Best Foot Forward
11/9/21	WOFL-ORD (FOX)	Officers Already Ticketing Orlando Drivers for Operation Best Foot Forward
11/9/21	WOFL-ORD (FOX)	Officers Already Ticketing Orlando Drivers for Operation Best Foot Forward
11/9/21	WOFL-ORD (FOX)	Central Florida officers crack down on drivers who don't stop at crosswalks
11/9/21	WOGX (FOX)	<i>Reaired:</i> Officers Ticketing Local Drivers During OBFF Crosswalk Crackdown
11/10/21	Central Florida News 13	<i>Reaired:</i> Operation Best Foot Forward Underway for Two More Days
11/10/21	Central Florida News 13	<i>Reaired:</i> Operation Best Foot Forward Underway for Two More Days
11/10/21	Central Florida News 13	<i>Reaired:</i> Operation Best Foot Forward Underway for Two More Days
11/10/21	Central Florida's TV 27	<i>Reaired:</i> OBFF Resumes Today in Seminole County and Oakland
11/10/21	Central Florida's TV 27	<i>Reaired:</i> Traffic Cast: OBFF Resumes Today in Seminole County and Oakland
11/10/21	Central Florida's TV 27	<i>Reaired:</i> Traffic Cast: OBFF Resumes Today in Seminole County and Oakland
11/10/21	Central Florida's TV 27	OBFF Resumes Today Amid Fatal Pedestrian Hit and Run
11/10/21	CW18 WKCF	Deputy Highlights OBFF Efforts at Scene of Deadly Ped Hit and Run Crash
11/10/21	WFTV-ORD (ABC)	OBFF Resumes Today in Seminole County and Oakland
11/10/21	WFTV-ORD (ABC)	Traffic Cast: OBFF Resumes Today in Seminole County and Oakland
11/10/21	WFTV-ORD (ABC)	Traffic Cast: OBFF Resumes Today in Seminole County and Oakland
11/10/21	WKMG-ORD (CBS)	Operation Best Foot Forward Begins Day Two of Crosswalk Crackdown
11/10/21	WKMG-ORD (CBS)	<i>Reaired:</i> Operation Best Foot Forward Begins Day Two of Crosswalk Crackdown
11/10/21	WKMG-ORD (CBS)	Operation Best Foot Forward Crackdown Continues for Second Straight Day
11/10/21	WOFL-ORD (FOX)	<i>Reaired:</i> Day 1 Enforcement Totals from OBFF in Orange and Osceola Counties

MEDIA COVERAGE

Full Report of This Year's Coverage

Date	Outlet	Coverage/Story
11/10/21	WOFL-ORD (FOX)	<i>Reaired:</i> Day 2 Enforcement Operations Continue in Seminole County and Oakland
11/10/21	WOFL-ORD (FOX)	UPDATE: Central Florida officers crack down on drivers who don't stop at crosswalks
11/10/21	WOGX (FOX)	Operation Best Foot Forward pushing pedestrian safety
11/11/21	Orange Observer (West Orange Times)	Oakland police officers participate in "Best Foot Forward" program
11/12/21	El Osceola Star	End of daylight saving time triggers deadly risk for pedestrians
11/12/21	El Osceola Star	End of daylight saving time triggers deadly risk for pedestrians
2/21/22	Central Florida's TV 27	Operation Best Foot Forward kicks off tomorrow through next week.
2/21/22	Central Florida's TV 27	Operation Best Foot Forward kicks off tomorrow through next week.
2/21/22	WFTV-ORD (ABC)	Operation Best Foot Forward kicks off tomorrow through next week.
2/21/22	WFTV-ORD (ABC)	Operation Best Foot Forward kicks off tomorrow through next week.
2/21/22	WFTV-ORD (ABC)	Central Florida law enforcement agencies to host 3-day crosswalk crackdown
2/22/22	Central Florida News 13	Officers in Central Florid are beefing up patrols at crosswalks
2/22/22	Central Florida News 13	Officers in Central Florid are beefing up patrols at crosswalks
2/22/22	Central Florida News 13	Officers in Central Florid are beefing up patrols at crosswalks
2/22/22	Central Florida News 13	Officers in Central Florid are beefing up patrols at crosswalks
2/22/22	Central Florida News 13	Officers in Central Florid are beefing up patrols at crosswalks
2/22/22	Central Florida News 13	Officers in Central Florid are beefing up patrols at crosswalks
2/22/22	Central Florida's TV 27	Operation Best Foot Forward begins enforcements today
2/22/22	Central Florida's TV 27	Were live on the scene of Operation Best Foot Forward
2/22/22	Central Florida's TV 27	Were live on the scene of Operation Best Foot Forward
2/22/22	Central Florida's TV 27	Were live on the scene of Operation Best Foot Forward

MEDIA COVERAGE

Full Report of This Year's Coverage

Date	Outlet	Coverage/Story
2/22/22	Central Florida's TV 27	Were live on the scene of Operation Best Foot Forward
2/22/22	Central Florida's TV 27	Were live on the scene of Operation Best Foot Forward
2/22/22	WESH-ORD (NBC)	Operation Best Foot Forward has law enforcement cracking down on drivers who don't yield or stop for pedestrians at crosswalks
2/22/22	WESH-ORD (NBC)	Law enforcement across several Central Florida counties are stepping up patrols
2/22/22	WFTV-ORD (ABC)	A local organization is raising awareness about pedestrian safety
2/22/22	WFTV-ORD (ABC)	A local organization is raising awareness about pedestrian safety
2/22/22	WFTV-ORD (ABC)	A local organization is raising awareness about pedestrian safety
2/22/22	WFTV-ORD (ABC)	Operation Best Foot Forward begins enforcements today
2/22/22	WFTV-ORD (ABC)	Were live on the scene of Operation Best Foot Forward
2/22/22	WFTV-ORD (ABC)	Operation Best Foot Forward looks to highlight risks for those with disabilities
2/22/22	WKMG-ORD (CBS)	Nearly a dozen law enforcement agencies will team up in the latest effort to get results and improve safety at busy crosswalks
2/22/22	WKMG-ORD (CBS)	REAIRED: Nearly a dozen law enforcement agencies will team up in the latest effort to get results and improve safety at busy crosswalks
2/22/22	WOFL-ORD (FOX)	Crosswalk enforcement in Orange County
2/22/22	WOGX (FOX)	Crosswalk enforcement in Orange County
2/22/22	The Apopka Voice	Operation Best Foot Forward coming to Apopka
2/22/22	WESH-ORD (NBC)	Cracking down on drivers who do not yield to pedestrians
2/22/22	WOFL-ORD (FOX)	Officers are cracking down, making sure drivers stop for pedestrians.
2/23/22	Central Florida News 13	An initiative in Orange, Osceola, and Seminole counties aims to ensure the roadways are safe for pedestrians
2/23/22	Central Florida News 13	Today marks day two of Operation Best Foot Forward spanning across Orange, Osceola, and Seminole counties.
2/23/22	Central Florida News 13	Operation Best Foot Forward aims to crack down on crosswalk violations
2/23/22	Central Florida News 13	An initiative in Orange, Osceola, and Seminole counties aims to ensure the roadways are safe for pedestrians

MEDIA COVERAGE

Full Report of This Year's Coverage

Date	Outlet	Coverage/Story
2/23/22	Central Florida News 13	An initiative in Orange, Osceola, and Seminole counties aims to ensure the roadways are safe for pedestrians
2/23/22	Central Florida News 13	An initiative in Orange, Osceola, and Seminole counties aims to ensure the roadways are safe for pedestrians
2/23/22	Central Florida's TV 27	It is day two of Operation Best Foot Forward and returns today across Central Florida
2/23/22	Central Florida's TV 27	It is day two of Operation Best Foot Forward and returns today across Central Florida
2/23/22	CW18 WKCF	Drivers will want to be extra careful around crosswalks, Operation Best Foot Forward is in full force!
2/23/22	CW18 WKCF	Expect to see more officers today as part of Operation Best Foot Forward
2/23/22	CW18 WKCF	Operation Best Foot Forward returns today across Central Florida
2/23/22	CW18 WKCF	Operation Best Foot Forward is cracking down on drivers who do not stop for pedestrians at crosswalks
2/23/22	CW18 WKCF	Deputies are out today craking down on drivers who don't yeild or stop for pedestrians.
2/23/22	WESH-ORD (NBC)	Operation Best Foot Forward has law enfocement cracking down on drivers who don't yield or stop for pedestrians at crosswalks
2/23/22	WESH-ORD (NBC)	Operation Best Foot Forward cracks down on people who don't yield or stop for pedestrians at crosswalks
2/23/22	WESH-ORD (NBC)	Operation Best Foot Forward aims to crack down on crosswalk violations
2/23/22	WESH-ORD (NBC)	Operation Best Foot Forward aims to crack down on crosswalk violations
2/23/22	WFTV-ORD (ABC)	It is day two of Operation Best Foot Forward and returns today across Central Florida
2/23/22	WKMG-ORD (CBS)	It's day 2 of a three-day crackdown on busy crosswalks
2/23/22	WKMG-ORD (CBS)	It's day 2 of a three-day crackdown on busy crosswalks
2/23/22	Univision Orlando	Autoridades hacen un llamado a que respeten los cruces peatonales
2/24/22	Osceola News Gazette	Operation Best Foot Forward — teaching drivers to yield
2/24/22	Positively Osceola	Operation Best Foot Forward Highlights Pedestrian Crosswalk Safety in and Around Osceola County
2/24/22	Univision Orlando	La policía dio advertencia y multas de 164 dólares a los conductores que no se dieron paso a los peatones en los cruces peatonales.
2/24/22	Univision Orlando	Las autoridades de la ley de varios condados en florida central se han unido en un esfuerzo para educar a los conductores sobre las leyes de tránsito

MEDIA COVERAGE

Full Report of This Year's Coverage

Date	Outlet	Coverage/Story
2/24/22	Univision Orlando	Autoridades realizar un operativo para evitar accidentes en los que se ven involucrados peatones
2/24/22	Univision Orlando	Autoridades realizar un operativo para evitar accidentes en los que se ven involucrados peatones
2/24/22	Univision Orlando	Autoridades hacen un llamado a que respeten los cruces peatonales
2/24/22	Univision Orlando	Las autoridades de la ley de varios condados en florida central se han unido en un esfuerzo para educar a los conductores sobre las leyes de tránsito
2/24/22	Univision Orlando	La policía dio advertencia y multas de 164 dólares a los conductores que no se dieron paso a los peatones en los cruces peatonales.
2/24/22	Univision Orlando	Autoridades hacen un llamado a que respeten los cruces peatonales
3/1/22	Central Florida's TV 27	A group of Central Florida students will help teach children how to safely cross the street
3/1/22	Central Florida's TV 27	REBROADCAST: A group of Central Florida students will help teach children how to safely cross the street
3/1/22	WFTV-ORD (ABC)	A group of Central Florida students will help teach children how to safely cross the street
3/1/22	WFTV-ORD (ABC)	REBROADCAST: A group of Central Florida students will help teach children how to safely cross the street
3/1/22	MSN (Microsoft News)	Some students with Cornerstone Charter Academy will get to be part of a new public service announcement aimed at educating children about street safety.
3/1/22	WFTV	Belle isle school selected as winner of statewide student video contest
3/3/22	WESH-ORD (NBC)	Officer's crackdown on drivers with 246 warnings and citations to those not stopping for pedestrians
3/28/22	Sanford Herald	Seminole deputies, Casselberry officers conduct crosswalk enforcement
4/1/22	City of Apopka	Best Foot Forward in Apopka (February)
5/10/22	Central Florida's TV 27	Traffic Cast: Operation Best Foot Forward will be out at trail crossings across Central Florida
5/10/22	WFTV-ORD (ABC)	Traffic Cast: Operation Best Foot Forward will be out at trail crossings across Central Florida
5/10/22	WFTV-ORD (ABC)	Traffic Cast: Operation Best Foot Forward will be out at trail crossings across Central Florida
5/10/22	WKMG-ORD (CBS)	Police are out checking for safe drivers during Operation Best Foot Forward
5/10/22	WKMG-ORD (CBS)	Nearly a dozen local law enforcement agencies are focusing on trail crossings ahead of summer

MEDIA COVERAGE

Full Report of This Year's Coverage

Date	Outlet	Coverage/Story
5/10/22	WKMG-ORD (CBS)	15 Crosswalks are being targeted for a pedestrian safety enforcement Operation Best Foot Forward
5/10/22	WKMG-ORD (CBS)	Law enforcement watching crosswalks along trails across Central Florida
5/10/22	MegaTV Orlando	Best Foot Forward Program Conducts Crosswalk Safety Enforcement (Español)
5/10/22	The Apopka Voice	Apopka Police Department puts its best foot forward to protect trail users
5/11/22	WKMG-ORD (CBS)	Day Two of Crosswalk Crackdowns with Nearly a Dozen Central Florida Agencies
5/12/22	Positively Osceola	Kissimmee Police, Osceola Deputies Join Operations Best Foot Forward to Protect Kissimmee Trail Users
5/13/22	NewsBreak	Florida sheriff reminding drivers to yield to pedestrians
5/13/22	WWSB (ABC)	Florida sheriff reminding drivers to yield to pedestrians
8/10/22	Clermont News Leader	Pedestrian safety initiatives to be discussed
8/8/22	South Lake Tablet	Coffee With The Town Manager To Discuss Pedestrian Safety Initiatives (Aug 11)
8/19/22	NewsBreak	Operation Best Foot Forward: Aug. 23-24, 2022
8/22/22	WFTV-ORD (ABC)	Overview of Operation BFF Crosswalks
8/22/22	Central Florida's TV 27	Overview of Operation BFF Crosswalks
8/22/22	WFTV-ORD (ABC)	Overview of Operation BFF Crosswalks
8/22/22	Central Florida's TV 27	Overview of Operation BFF Crosswalks
8/22/22	WFTV-ORD (ABC)	Overview of Operation BFF Crosswalks
8/22/22	Central Florida's TV 27	Overview of Operation BFF Crosswalks
8/22/22	Central Florida's TV 27	Overview of Operation BFF Crosswalks
8/22/22	Central Florida's TV 27	Overview of Operation BFF Crosswalks
8/22/22	WFTV-ORD (ABC)	Overview of Operation BFF Crosswalks
8/22/22	WFTV-ORD (ABC)	Overview of Operation BFF Crosswalks
8/23/22	Central Florida's TV 27	Overview of Operation BFF Crosswalks

MEDIA COVERAGE

Full Report of This Year's Coverage

Date	Outlet	Coverage/Story
8/23/22	WKMG-ORD (CBS)	Crosswalk Crackdown happening near Schools
8/23/22	WKMG-ORD (CBS)	Crosswalk Crackdown happening near Schools
8/23/22	WESH-ORD (NBC)	Reminder: Stop for People in Crosswalks
8/23/22	CW18 WKCF	Reminder: Stop for People in Crosswalks
8/23/22	WESH-ORD (NBC)	Reminder: Stop for People in Crosswalks
8/23/22	CW18 WKCF	Reminder: Stop for People in Crosswalks
8/23/22	CW18 WKCF	Drivers beware: Cops out at crosswalks
8/23/22	WESH-ORD (NBC)	Drivers beware: Cops out at crosswalks
8/23/22	CW18 WKCF	Reminder: Stop for People in Crosswalks
8/23/22	CW18 WKCF	Reminder: Stop for People in Crosswalks
8/23/22	CW18 WKCF	Police will be out in full force this week at crosswalks
8/23/22	WKMG-ORD (CBS)	Law enforcement keeping eyes on crosswalks
8/23/22	WFTV-ORD (ABC)	School's back and cops are out
8/23/22	WFTV-ORD (ABC)	CFL Law Enforcement Watching Crosswalks Closely
8/23/22	Central Florida's TV 27	CFL Law Enforcement Watching Crosswalks Closely
8/23/22	Central Florida's TV 27	CFL Law Enforcement Watching Crosswalks Closely
8/23/22	WFTV-ORD (ABC)	CFL Law Enforcement Watching Crosswalks Closely
8/23/22	WKMG (ClickOrlando)	Crosswalk crackdown promotes safety in Orange County school zones
8/23/22	NewsBreak	Crosswalk crackdown promotes safety in Orange County school zones
8/24/22	WKMG-ORD (CBS)	Operation Best Foot Forward getting results this week
8/24/22	WKMG-ORD (CBS)	Operation Best Foot Forward getting results this week
8/24/22	West Orange Times & Observer	Local leaders, organizations partner for #BestFootForward pedestrian safety initiative
8/23/22	WKMG-ORD (CBS)	Crosswalk Crackdown happening near Schools

MEDIA COVERAGE

Full Report of This Year's Coverage

Date	Outlet	Coverage/Story
8/23/22	WKMG-ORD (CBS)	Crosswalk Crackdown happening near Schools
8/23/22	WESH-ORD (NBC)	Reminder: Stop for People in Crosswalks
8/23/22	CW18 WKCF	Reminder: Stop for People in Crosswalks
8/23/22	WESH-ORD (NBC)	Reminder: Stop for People in Crosswalks
8/23/22	CW18 WKCF	Reminder: Stop for People in Crosswalks
8/23/22	CW18 WKCF	Drivers beware: Cops out at crosswalks
8/23/22	WESH-ORD (NBC)	Drivers beware: Cops out at crosswalks
8/23/22	CW18 WKCF	Reminder: Stop for People in Crosswalks
8/23/22	CW18 WKCF	Reminder: Stop for People in Crosswalks
8/23/22	CW18 WKCF	Police will be out in full force this week at crosswalks
8/23/22	WKMG-ORD (CBS)	Law enforcement keeping eyes on crosswalks
8/23/22	WFTV-ORD (ABC)	School's back and cops are out
8/23/22	WFTV-ORD (ABC)	CFL Law Enforcement Watching Crosswalks Closely
8/23/22	Central Florida's TV 27	CFL Law Enforcement Watching Crosswalks Closely
8/23/22	Central Florida's TV 27	CFL Law Enforcement Watching Crosswalks Closely
8/23/22	WFTV-ORD (ABC)	CFL Law Enforcement Watching Crosswalks Closely
8/23/22	WKMG (ClickOrlando)	Crosswalk crackdown promotes safety in Orange County school zones
8/23/22	NewsBreak	Crosswalk crackdown promotes safety in Orange County school zones
8/24/22	WKMG-ORD (CBS)	Operation Best Foot Forward getting results this week
8/24/22	WKMG-ORD (CBS)	Operation Best Foot Forward getting results this week
8/24/22	West Orange Times & Observer	Local leaders, organizations partner for #BestFootForward pedestrian safety initiative
8/24/22	WESH-ORD (NBC)	Crosswalk crackdown in Casselberry
8/24/22	CW18 WKCF	Operation BFF in Casselberry
8/29/22	NewsBreak	WKMG joins crosswalk crackdown in Orange County

SUPPORTING DOCUMENTS

Steering Committee Meeting Recaps

Orange County



BFF Steering Committee Conference Call: Orange County

Wednesday, October 6th, 2021

9:00 a.m. – 10:00 a.m.

[WebEx](#) or Call in: 1-408-792-6300

Meeting ID: 133 006 1280

Passcode: mtBTKmsH835



Meeting Attendance

Cynthia Lambert, MetroPlan Orlando

Michael Hirschmann, LYNX

Adam Zubritsky, Orange County Public Schools

Rowland Welch, Orange County Public Schools

Alissa Torres, Orange County

Dpt. Migel Rosario, Orange County Sheriff's Office

Sgt. Laith Kareem, Orange County Sheriff's Office

Yameli Herschelman, City of Orlando

Sgt. Steven Keller, Orlando Police Department

Sgt. Harmon, Apopka Police Department

Chief John Peek, Oakland Police Department

Steve Koontz, City of Oakland

Sheryl Aldarondo, Orlando Health

Emily Hanna, BWCF

Kayla Mitchell, BWCF

Barbara Giles, BWCF

Eric Trull, BWCF

Meeting Recap

Best Foot Forward Program Review

Eric Trull – New BFF Community Outreach Manager

- Will handle all social media, website, community outreach
- One of the founders in micro mobility across North America in early 2000s
- Previous consultant with FDOT on public involvement

August Progress Report

- Numbers represent the tail end of the fiscal year
- Reports will shift towards a quarterly period for 2022
- Final reports will be available November 30, 2021
- Kayla offered Emily's availability to present to elected officials
- *Partners let Emily know who they would like to present to and when
- A one-page document with program metrics will be provided

Education

Mobility Week (Oct. 29 – Nov. 5)

- Bike 5 Cities – Oct. 30 – Register: <https://bikewalkcentralflorida.org/bike5cities/>

BFF Steering Committee Conference Call: Orange County

Wednesday, October 6th, 2021

9:00 a.m. – 10:00 a.m.

[WebEx](#) or Call in: 1-408-792-6300

Meeting ID: 133 006 1280

Passcode: mtBTKmsH835



-
- *Partners to provide partner events for BWCF to share on social media
 - BWCF will partner with St. Cloud and MetroPlan Orlando in a Cyclovia Culinary Tour – Register: <https://www.stcloudfl.gov/CivicAlerts.aspx?AID=1576>

National Night Out (Last Night - 10/05/21)

- Sheryl and Courtney with Orlando Health attended Lake Mary. Event was very busy and a lot of literature was handed out.
- Barbara Giles with BWCF attended Lee Road neighborhood safety district with OC Sheriff and OCFD.

Walk to School Day (Today – 10/06/21)

- Barbara Giles with BWCF supported Waterford Lakes 10/05/21

National Pedestrian Safety Month

- BWCF will share material on social media
- Daylight savings change comes in November

Blind Equity Involvement Day

- Part of FDOT's Mobility Week
- October 15, Virtual Event – White Cane Day
- November 3, The Blind Experience: Moving Without Limits
 - An immersive event giving sighted folks the ability to experience mobility as a visibility challenged person, bringing awareness to accessibility.
 - Location: Near Orlando City Hall, Crosswalk TBD.

Enforcement

- Reviewed 2022 Enforcement Schedule (Details below)
- * Law Enforcement Partners to let BFF staff know if you're available to participate, on which day you're available, and which crosswalks you would like to enforcement to focus.

Engineering

Graduated Crosswalks

- Varies among partners, generally accepted as 75%
- Continuing to have this discussion

GIS Database

BFF Steering Committee Conference Call: Orange County

Wednesday, October 6th, 2021

9:00 a.m. – 10:00 a.m.

[WebEx](#) or Call in: 1-408-792-6300

Meeting ID: 133 006 1280

Passcode: mtBTKmsH835



-
- New Maps + Data link on the Best Foot Forward website:
<https://www.iyield4peds.org/home/maps-data/>
 - Kalya pointed out data points highlighted on website. Interesting data points:
 - Crosswalk Yield rates are lower for low number of lanes.
 - Crosswalk Yield rates within a ¼ mile of schools are about half of those that are outside of school areas.
 - This could be contributed to crosswalks being present garnering yield rates, and less yielding during times without crosswalks
 - Maps show driver yield rate data, enforcement efforts and community outreach
 - What additional elements should be included?
 - Cynthia Lambert – MetroPlan Orlando: Requested the difference between yield rates at areas with excessive signage and signals versus those without. In addition, what signs/signals are at each.
 - BFF is navigating and implementing the process moving forward regarding signage. Historically, the data is less clear.

BFF Partner Updates

FDOT – No Update

Metroplan Orlando

- New working group: Vulnerable Users Safety Working Group just held their second meeting yesterday.
 - First few meetings are educational, looking at data and metrics and will evolve
- Upcoming Events:
 - October 15 – Virtual – Blind American Equality Day
 - November 3 – Blind Experience – Part of FDOT’s Mobility Week

LYNX

- Welcoming Michael Hirshmann – GIS Analyst – to the BFF Group!

Orange County Health Department – No update

Orange County Public Schools

- Kudos to Apopka Police Dept. at Apopka Middle School, who assisted with pedestrian traffic and new rerouting of motorist drop off traffic.
- OCPS still looking for school bus drivers

BFF Steering Committee Conference Call: Orange County

Wednesday, October 6th, 2021

9:00 a.m. – 10:00 a.m.

[WebEx](#) or Call in: 1-408-792-6300

Meeting ID: 133 006 1280

Passcode: mtBTKmsH835



Orange County Government

- Micromobility Ordinance is going to the BOCC on Tuesday, October 12.
 - There is still a lot of opposition from International Drive Stakeholders
- Kicked off an Electric Vehicle Charging Study with VHB.
 - * Looking to partners for potential locations for 10 mobility hubs.
- Past Code Amendments with Pedestrian Visibility and Accessibility
 - Accepted an award from WPS Central Florida and the APA with the success!

Orange County Sheriff's Office

- Welcoming Deputy Rosario, new to the group!
- Pedestrian detail on October 28th at two locations
 - Waterford Lakes Parkway at Coquina Street
 - Pine Hills Road and just north of Silver Star Road
 - * BFF is requesting any updates following the detail. Statistics can be emailed to Kayla@BikeWalkCF.org
 - BFF recently completed outreach at Evans High School and there are plans to work with student leadership to perform a pedestrian education campaign this Spring.
- * BFF is requesting the crosswalk list for this year's grant
- Sgt. Laith Kareem will be the backup for Deputy Rosario

City of Orlando

- Developing a plan to identify high injury network intersections by district.

Orlando Police Department

- Just completed Central Florida rail outreach with pedestrian contacts
- Beginning their high-visibility outreach soon.
 - * BFF is requesting the crosswalk list for this year's grant
- Lake Nona – Training on the autonomous vehicles, Beep, at the end of the month and will be looking into their compatibility and conflict with disabled roadway users.

City of Apopka (New to BFF Program) – Welcome!

Apopka Police Department (New to BFF Program) – Welcome!

- Apopka Middle school traffic rerouting and crossing enhancements
 - Two new lights are being installed within the school zone here as well.

Town of Oakland (New to BFF Program) – Welcome!

Oakland Police Department (New to BFF Program) – Welcome!

BFF Steering Committee Conference Call: Orange County

Wednesday, October 6th, 2021

9:00 a.m. – 10:00 a.m.

[WebEx](#) or Call in: 1-408-792-6300

Meeting ID: 133 006 1280

Passcode: mtBTKmsH835



Orlando Health

- New brand specific micro mobility codes in the trauma unit
- Other new codes available related to micro mobility, pedestrian related events
- Courtney to provide more information

Next Steering Committee Meeting: Wednesday, November 3, 2021, 9:00 a.m. via Webex.

Action Items

- Partners to confirm participation in upcoming Operation BFF
- Partners to provide Mobility Week events to share on social media
- Partners to schedule presentations for BFF to local officials
- OCSO to provide list of crosswalks for this year's HVE grant to BFF

Orange County October Community Outreach

Changes as events are added each week

- OCTOBER – Pedestrian Safety Month, International Walk to School Month
- 10/5 -- National Night Out
- 10/6 -- National Walk to School Day
- 10/15 -- White Cane Safety Day
- 10/18 -- National School Bus Safety Week Begins
- 10/17 -- National Teen Driver Safety Week Begins (Oct. 17-23)
- 10/19 -- Orange CTST Meeting
- 10/30 -- Bike 5 Cities
- 10/29 -- Mobility Week (Oct. 29 – Nov. 5)
- 10/31 -- NHTSA Impaired Driving Campaign Halloween

BFF Steering Committee Conference Call: Orange County

Wednesday, October 6th, 2021

9:00 a.m. – 10:00 a.m.

[WebEx](#) or Call in: 1-408-792-6300

Meeting ID: 133 006 1280

Passcode: mtBTKmsH835



2022 Schedule

Quarter 1: October, November and December

- Operation BFF: November 9-10
- Darker later – daylight savings (Watch out for peds at night!)
- Report: January 30, 2022

Quarter 2: January, February and March

- Operation BFF: February 22-23
- Inclusive Streets theme (have input and support from advocacy organizations for people with disabilities)
- Report: April 30, 2022

Quarter 3: April, May and June

- Operation BFF: May 10-11
- School is out, watch out for kids!
- Report: July 30, 2022

Quarter 4: July, August and September

- Operation BFF: August 23-24
- Back to School theme
- Annual report due by November 15, 2022 with Q4 activities

BFF Steering Committee Conference Call: Orange County

Tuesday November 2nd, 2021

10:00 a.m. – 11:00 a.m.

[Teams](#)



Attendance

Alissa Torres, Orange County Government
Cristina Pichardo Cruz, Orange County Government
Deputy Rosario, Orange County Sheriff's Department
Hong Lim – Engineer I, City of Winter Park
Jasmine Blais, MetroPlan Orlando
Jennifer Rhodes, City of Orlando
Laura Hardwicke, City of Orlando
Yaminel Reyes-Albino, City of Orlando

Steven Keller, Orlando Police Department
John Peek, Oakland Police
Pamela Richmond, City of Apopka
Samuel Weekley, Orange County NID
Rowland Welch, OCPS
Barbara Giles, BWCF
Emily Hanna, BWCF
Eric Trull, BWCF
Rafael Burgos, BWCF
Kayla Mitchell, BWCF

Meeting Recap

Best Foot Forward Program Review

- Welcome Winter Park!
- Hong Lim - Bron Stevensen, Sarah Walter and Keith Moore, Sgt Jeff Markham
- Day Communications is ending the free service of the weekly in the news
- Newsletter will now be provided monthly, and highlight best practices, events, success within the BFF program
- The newsletter will start in December

Enforcement

- Next week Operation BFF November 9-11 Theme: Daylight savings time
- Orange County Sheriff's: Nov. 9 730-930: University Blvd. and Alafaya Tr.
 - RESULTS: 51 total drivers educated (6 warnings, 45 citations)
- Orlando Police: Nov. 9 730-1000: Michigan Ave and Cayman Way
 - RESULTS: 22 total drivers educated (14 warnings, 8 citations)
- Oakland Police: Nov. 10 730-830: Oakland and Sansparilla, 845-945: N Tubbs and West Orange Trail
 - RESULTS: 2 total drivers educated (2 citations)
- Apopka Police and Winter Park Police are not participating in this enforcement
- Full schedule will be emailed to partners this afternoon with a map, partners are highly recommended to attend

Engineering

BFF Steering Committee Conference Call: Orange County

Tuesday November 2nd, 2021

10:00 a.m. – 11:00 a.m.

[Teams](#)



- Changes have been made to the BFF [maps and data webpage](#)
- Highlights on influence of RRFBs, midblock crossings, and overall time in the program for improvement of driver yield rate data
- Partners, please send feedback on the maps and data portion of the website
- GIS files will be made available to the partners as soon as the baseline data collection is complete in November

Data Collection

- Introduction to Rafael Burgos – data collection supervisor
- BFF is hiring data collectors, now with increased pay and more consistent hours
- Hoping to reduce data collection turnover and staffing shortages with improvement work conditions
- Baseline data and July recollection will be available to partners mid-November

Education

- Welcome to Mobility Week!
- BFF is working with Evans HS student groups to get students to speak to each other about safely crossing
- Attended Fairview Night Out and Killarney teachers would like more education to the students
- Participated Walk to school day and Blind American Equality Day
- Shared safety messages at Oktoberfest in Horizons West
- Trying to be more conscientious about where BFF education efforts take place
- Eric Trull will be taking the lead on community outreach
- See the schedule for future events

FDOT

- Pedestrian Safety Plan has been updated for 2021 – will be provided to partners

MetroPlan Orlando – Jasmine Blais

- The Blind Experience tomorrow 10-12 in front of City Hall Orlando
- Cyclovia culinary bike tour Friday 6-8pm

Orange County Public Schools – Rowland Welch

- Safety group is shifting back to pedestrian safety from COVID now that it is on the decline
- Cypress Creek HS, parent and student activity shows that outreach is needed in the area
- Summerlake ES, parent parking concerns 60-80 unmanned vehicles clogging roads and blocking houses

BFF Steering Committee Conference Call: Orange County

Tuesday November 2nd, 2021

10:00 a.m. – 11:00 a.m.

[Teams](#)



Orange County Government – Alissa Torres

- County has been working on pilot program for micro mobility ordinance
- Having commissioner meetings back
- Public hearing in February
- RFP for pilot program, thanks Jen and Laura from City of Orlando to help in process
- Updating Title XI plan, elements will address ADA and public rights of way, updating the plan with the board that was updated in 2016 with HDR
- Mayor Demmings has announced interest in resuming the transportation tax initiative
- County is meeting with MetroPlan Orlando and their consultant on their recommendations with the pedestrian and bicycle safety action plan
- A meeting will be held today on the improvements

Orange County Government – Cristina Pichardo-Cruz

- Attended Bike 5 Cities and is working on Mobility Week

Orange County Sheriff's Office – Deputy Rosario

- Recent HVE at Pine Hills and Waterford Lakes and Coquina Rocks
- Pine Hills resulted in 4 citations and Waterford Lakes had 25 citations

City of Orlando – Laura Hardwicke

- Great experience at Bike5 Cities
- Attending the vulnerable users working group provided by MetroPlan Orlando
- Looking at speeds on the corridors and how to tacky safety through that lens
- SW Orlando Bike/Ped virtual public meeting on Nov. 17
- Valencia College West workshop on Nov. 10 – focused look at the bike/ped network near one of the BFF crosswalks
- Potentially doing something for World Remembrance Day for traffic victims on Nov. 21st
- E-mobility recommendations with the green working group, making sure that multimodal is a part of the mobility road map

City of Orlando – Jen Rhodes

- New bike ped coordinator and managing the micro mobility program
- Transitioning from pilot to permanent program
- Preliminary recommendations will be made public today

City of Apopka – Pamela Richmond

- Cannot attend these regularly, DRC meets on Wednesday at 9

BFF Steering Committee Conference Call: Orange County

Tuesday November 2nd, 2021

10:00 a.m. – 11:00 a.m.

Teams



- Lower speed limit on 441 – ped safety project between McGee and Sheeler where the 441 splits off from 436
- New Winn Dixie and apartments, brewery, will be developed in the coming months and would like to look at more pedestrian safety crossing tools
- BFF will attend the meeting to discuss speed

Town of Oakland

- Emily provided update

City of Winter Park

- Cady Way crossing by the city limits, existing RRFB is not used by cyclists
- Striping enhancement in the area and retroreflective tap will be installed on existing bollards, addition of another stop sign
- Will continue to monitor the location
- Barbara spoke to the well-marked area, but noticed that cyclists are not using the button – she inquired about the thermal detection technology from the City of Orlando
- *Yamnel to provide information on cost and effectiveness sensors are \$3-5k and reminded that this is a pilot project that may warrant additional studies
- Laura spoke to the total cost approximately \$40k and that the automatic detection device has not been working as intended, they have a similar issue and will stay in touch with Winter Park

Pine Hills Neighborhood Improvement District - Sam Weekley

- Infrastructure projects that they're working on – from septic to sewer systems
- Waiting to provide an update until further along in the process

FL- Law Review

Laura Hardwicke - Do cyclists have to dismount?

Sgt. Keller – they cannot dart out of the road, depends on the marking road if it's a dedicated trail they do not, but if it's a sidewalk they must abide by the same rules as the pedestrian

*Laura will provide the Bike Law article since it is not consistent

<http://flbikelaw.org/2010/09/dismount-at-crosswalks/>

Love to Ride Update – Eric Trull

- Statewide Cycling Campaign encouraging more cycling across the month of November
- End of Week 1 the BWCF group was ranked first in most categories across Central Florida clubs and groups:
 - Collective Days Ridden, Most Rides, and Most Riders

BFF Steering Committee Conference Call: Orange County

Tuesday November 2nd, 2021

10:00 a.m. – 11:00 a.m.

[Teams](#)



BFF Partner Updates

On education initiatives, outreach events, planning/engineering progress:

- FDOT
- Metroplan Orlando
- LYNX
- Orange County Health Department
- Orange County Public Schools
- Orange County Government
- Orange County Sheriff's Office
- City of Orlando
- Orlando Police Department
- City of Apopka
- Apopka Police Department
- Town of Oakland
- Oakland Police Department
- City of Winter Park
- Winter Park Police Department

Next Steering Committee Meeting: Wednesday, December 1, 2021, 9:00 a.m. via Teams.

Orange County November Community Outreach

Changes as events are added each week

- November 4, The Blind Experience – Regionwide – at Orlando City Hall
- November 5, Cyclovia, St. Cloud
- November 7, Daylight Savings Time Ends, Driver Awareness (Drowsy Driving Prevention Week)
- November 9-11, Operation Best Foot Forward
- November 18, Metro West Food Truck Night -RAINED OUT-
- November 20, Cornerstone Academy Bike Rodeo -DELAYED-
- November 24, NHTSA Impaired Driving Campaign

BFF Steering Committee Conference Call: Orange County

Wednesday, January 5, 2022

9:00 a.m. – 9:45 a.m.

Microsoft Teams



Attendance

Alena Dvornikova, LYNX	Laura Hardwicke, City of Orlando
Alissa Torres, Orange County	Rafael Burgos, Bike/Walk Central Florida
Bradley Paton, Orange County Public Schools	Rowland Welch, Orange County Public Schools
Christopher Mills, Orange County Public Schools	Samuel Weekley, Orange County
Cristina Pichardo-Cruz, Orange County	Sgt. Jeff Marcum, Winter Park Police Department
Cynthia Lambert, MetroPlan Orlando	Sgt. Laith Kareem, Orange County Sheriff's Office
Dpt. Miguel Rosario, Orange County Sheriff's Office	Sgt. Steven Harmon, Apopka Police
Emily Hanna, Bike/Walk Central Florida	Sgt. Steven Keller, Orlando Police
Eric Trull, Bike/Walk Central Florida	Shelby Villatoro, Bike/Walk Central Florida
Jasmine Blais, MetroPlan Orlando	Stephanie Moss, FDOT
Kayla Mitchell, Bike/Walk Central Florida	Stephen Koontz, Town of Oakland
Keith Moore, City of Winter Park	Vibhuti Patel, Orange County

Meeting Recap

Best Foot Forward Program Review

- Shelby Villatoro, the previous program manager prior to Kayla, has returned to BFF after working with Global-5.
- **Best Foot Forward Summit** – a one-day gathering of all stakeholders in the three counties to talk about the 3 E's and how to continue to move the needle – tentatively scheduled for April 6; Will be sending a save the date once final details are confirmed.
- First quarter progress reports will be provided by the end of the month.

Education

- Event Recaps
 - 12/04/21 - Apopka Arts in the Park
 - Would like to see an RRFB at Park Ave and 1st street (attendee) – struggling to cross safely
 - 12/10/21 - Keiser University Super Con
 - 12/11/21 - Pine Hills Establishment Day
 - More than 300 attendees, numerous comments about safety, students at Robinswood MS walking to after school programs at Barnett Park, people not stopping for them
 - 12/12/21 - Orlando Coalition for the Homeless
 - 250 attendees, held by Rusty's Bicycle Recycle twice a year, OCSO and FDOT's Safety Office Stephanie Moss provided bike lights, BFF educated all that came through

BFF Steering Committee Conference Call: Orange County

Wednesday, January 5th, 2022

- Thank you as well to FDOT for providing helmets to 646 kids in December at Jordan's Smile holiday giveaway in Seminole County
- Upcoming Events (*Tentative**)
 - 01/10/21 - Orlando - MLK Lake Eola Parade*
 - 01/13/21 - Orlando - Gateway Main Street (Presentation)
 - Laura would like to join meeting – ET to send info
 - 01/27/22 - Orlando - Metrowest Food Trucks
 - 01/28/22 - Orange County (Maitland/Eatonville) - Zora Neal Hurston Festival of the Arts*
 - 01/29/22 - Oakland - Fresh Start Festival

Enforcement

- Operation BFF: Feb. 22-23, 2022 – Inclusive Streets
 - Identifying locations that are used by especially vulnerable road users such as people with disabilities, older adults, and children.
 - Media release: Highlighting stories of those crossing the street that may have a different experience.
 - Shelby will follow up with partners to confirm crosswalk selection according to the themes for the year, which also include:
 - May 10-11: Trails & Parks
 - August 23-24: Back to School
 - November: Daylight Saving Time

Engineering

- The GIS zip file is available in the meeting materials and will be updated quarterly
- Updated crosswalk data is available by jurisdiction in the meeting packets

BFF Partner Updates

FDOT – Stephanie Moss

- No formal update; Spent the holiday biking with her nephew.

MetroPlan Orlando – Cynthia Lambert

- 1/27/22 at 6:00 pm, virtual public meeting on Rock Springs Road possibilities and extensions off the current West Orange Trail, register on MetroPlanOrlando.org/RockSprings.
 - BFF/BWCF promoting on social media over the next few weeks.
- 10th Street study ongoing in St. Cloud, public feedback survey out.
 - BFF/BWCF participating in rescheduled Ciclovía event on 10th Street (originally planned during Mobility Week).

LYNX – Alena Dvornikova

- MPO Vulnerable Users Safety Working Group inspired a report written by a LYNX intern; Recently completed and will be provided to the group once finalized.

BFF Steering Committee Conference Call: Orange County

Wednesday, January 5th, 2022

- Emily asked about the frequency of this report. Alena unsure but will get back to us.

OCPS – Rowland Welch

- Following up with Cypress Creek after their assessment and recommendations.
- Orange Avenue issues: Kids being released and walking north, crossing outside of crosswalks.
- Dealing with the car line at Rock Springs Elementary School.
- Monitoring incidents in the county and ready to assist as needed.
- BFF working on a pilot project for a walking school bus; Emily and Shelby to connect with Rowland offline.

Orange County – Cristina Pichardo-Cruz and Alissa Torres

Cristina

- Replacing school flashers and signage following new FDOT policy as part of school zone update; Done with D4 and D5.
- Noted Robin Woods crosswalk issue and will address that.
- Fatality at Arbor Ridge K8 – would like to coordinate a safety event and will reach out to Eric.

Alissa

- Micromobility ordinance public hearing with the Board of County Commissioners being scheduled for Feb. 22.
- Title VI nondiscrimination plan update in the works with several products currently being reviewed, all part of LAP recertification in April.
- Progressing on a study of potential electric vehicle charging locations/mobility hub sites to identify 10 potential mobility hub sites around Orange County for EV, transit, and pedestrian mobility.
- Working on different items for the Mayor's Transportation Funding Initiative for a Board of County Commissioners discussion in late January.

Orange County Sheriff's Office – Deputy Miguel Rosario

- Looking forward to Operation BFF in February and will look out for the email about the crosswalk selection.

City of Orlando - Laura Hardwicke

- Memorial marker program underway.
- Southwest Orlando Bike Ped meeting held last month; Feedback will be collected until January 14th – Information is live right now.
- Crosswalk near LYNX Central station on Livingston has new signage coming in by the end of January to address the issues brought up at the previous Steering Committee meeting.
- Laura sent a proposal outline for systemic leading pedestrian interval expansion, priority into the main streets. FHWA tech specs say these countermeasures can reduce pedestrian fatalities by up to 13%.

BFF Steering Committee Conference Call: Orange County

Wednesday, January 5th, 2022

- Bicycle Pedestrian Strategic Safety Plan later this month in Tallahassee, Laura is in the Vision Zero working group.
- Gertrude's Walk Expansion scheduled for substantial completion by May.
- Laura joined the Complete Streets steering committee, which is ran by Smart Growth America, the same group that publishes the Dangerous by Design report.
 - SGA is looking to release a new Dangerous by Design special report this year (it's an off year), with a focus on abnormalities on the roadway during/post-COVID.
 - Laura is unsure of the timeline and how granular data will be. Previous special report done reported on the state level.

Orlando Police Department – Sgt. Steven Keller

- Looking forward to Operation BFF in February and will look out for the email about the crosswalk selection.

Apopka Police Department – Sgt. Steven Harmon

- No updates, ready for February's Operation BFF.
- The in-person field day will be rescheduled with City of Apopka, Emily has some data insights to provide.

City of Winter Park – Keith Moore

- Opening of the new event center and library in December went well!
 - RRFBs installed on Morse between 17-92 and Denning and were utilized during the grand opening.
 - Advanced warning signals were installed east and west of the crossings to alert drivers, seem to be working well.
 - RRFB on Denning will be installed in the next 30 days.
- Six additional RRFBs are scheduled to be installed in 2022, prioritizing locations now.
- Event scheduled for April 23, Winter Park Bike Ride and Fix-It Day, location TBD, BWCF will be needed for helmet fittings.
- Winter Park installed an LPI at 17-92 and Morse that seems to be working very well.
- Keith has extended a person invitation to tour the new event center, the group suggested it may be a good location for the BFF Summit. Emily/Shelby to follow-up about possibility of hosting the summit there.

Town of Oakland – Steve Koontz

- Public discussions with upcoming commissions about complete streets and lowering speed limits on Oakland Ave.
- Steve will remind Oakland PD about the enforcement taking place in February.

Next Steering Committee Meeting: Wednesday, February 2, 2022, 9:00 a.m. [via Teams](#).

BFF Steering Committee Conference Call: Orange County

Wednesday, December 1st, 2021

9:00 a.m. – 10:00 a.m.



Attendance

Adam Zubritsky, Orange County Public Schools	Laura Hardwicke, City of Orlando
Alena Dvornikova, LYNX	Michael Hirschmann, LYNX
Barbara Giles, Bike/Walk Central Florida	Rafael Burgos, Bike/Walk Central Florida
Bradley Paton, Orange County Public Schools	Rowland Welch, Orange County Public Schools
Dpt. Rosario, Orange County Sheriff's	Sgt. Harmon, Apopka Police
Emily Hanna, Bike/Walk Central Florida	Sgt. Kareem, Orange County Sheriff's
Eric Trull, Bike/Walk Central Florida	Sheryl Aldarondo, Orlando Health
Jeff Marcum, Winter Park Police Department	Stephanie Moss, FDOT
Kayla Mitchell, Bike/Walk Central Florida	Steve Koontz, Town of Oakland
Keith Moore, City of Winter Park	Yameli Herschelman, City of Orlando

Action Items

- All partners: Provide feedback on partner reports.
- Yameli to confirm that the Primrose passive detection device has been fixed.

Meeting Recap

Best Foot Forward Program Review

- Emily discussed the switch from calendar year to fiscal year in reporting.
- Reviewed MPO's annual report and highlighted activities from the fiscal year ending 2021.
- Individual partner reports are tailored specifically to their operations.
- Feedback on reports is requested.

Engineering

- FY22 Baseline crosswalk data and observations were highlighted
 - See meeting materials for detailed observations and hazards noted

Enforcement

- Next Operation BFF: Inclusive Streets! February 22-23, 2022

Education

- [Love to Ride Campaign](#) wrapped up yesterday
 - City of Orlando ranked 1st in 2000+ staff
 - BWCF ranked 5th in small workplaces
- Event Recaps
 - Quest Village Presentation – 11/08/21

BFF Steering Committee Conference Call: Orange County

Wednesday, December 1st, 2021

9:00 a.m. – 10:00 a.m.



- Apartment complex where disabled or mentally challenged adults can live independently but still have necessary resources or assistance on property.
- Residents primarily utilize public transit or walking as a means of transportation.
- Upcoming Events
 - Apopka Arts in the Park this upcoming Saturday – recent event in Longwood had great turnout, expecting something similar
 - Dec. 11/12 – Pine Hills Establishment parade, Orlando Coalition for the Homeless and Jordan Smelski’s Christmas giveaway

BFF Partner Updates

Orange County Government – Cristina Pichardo Cruz

- **Update will be sent via email based on requests from back to school*

LYNX

- New service changes coming Dec. 12

City of Orlando – Laura Hardwicke

- Nov. 21 was the World Day of Remembrance for traffic victims. The Colonial Overpass was lit yellow for the occasion.
- A city memorial marker program is underway, similar to FDOT’s process.
- Laura attended a Valencia College West walking audit last month, a roundabout with RRFBs was discussed – great experience and more is coming from the study. [Virtual public meeting](#): Dec. 14
- City of Orlando awarded a USDOT [RAISE grant](#), a highly competitive, first time awarded since 2010 – for Orlando CROSS Program (Connecting Residents on Safe Streets) which is the Vision Zero implementation plan – looking at 6 corridors.
- New scooter regulations will be on second reading at city council next Monday – procurement process is on hold while there are protests.
- E-mobility road map out of the Greenworks office with Chris Castro, the goal is a multi-modal road shift focusing on e-bikes (January).
- Primrose passive detection device was not working and has been fixed **Yameli to confirm with traffic studies.*
- New crosswalk by the LYNX Central station on the downtown loop – two-way divided road with a refuge island, one side is two-way bus traffic, and the other side is two-way car traffic (RRFBs, inactivated, Livingston East of the LYNX station near the parking garage). Emily notated the vegetation might be a visibility issue, Kayla suggested sidewalk markings for peds to LOOK BOTH WAYS WHEN CROSSING – Yameli and Cesar might do a walking audit, Eric from BWCF will attend and LYNX is interested.
- [New state bill](#) on school zone automated speed enforcement.

BFF Steering Committee Conference Call: Orange County

Wednesday, December 1st, 2021

9:00 a.m. – 10:00 a.m.



City of Apopka

- Sgt Harmon- recent ped fatality at night, street lighting in that location was out.
- Inquired about data collection process for crosswalks with no RRFBs.

Town of Oakland

- Stephen Koontz – major road project next year joint venture with Orange County, roundabout at SR50 Oakland Ave and JW Trail, bid goes out on Jan. 11 for approval and by Feb/March the intersection will be under construction.
- Need for roundabout safety education.

City of Winter Park

- Keith Moore – new to the program and taking notes.
- Baseline data collection for Winter Park crosswalks will start in December.

Next Steering Committee Meeting: Monday, January 5, 2021, 9:00 a.m. via Teams.

Orange County Upcoming Community Outreach

Changes as events are added each week

12/04/21 – Apopka – Apopka Arts in the Park

12/10/21 – Orlando – Keiser University Super Con

12/11/21 – Orange Co. – Pine Hills Establishment Day Parade

12/12/21 – Orlando – Orlando Coalition for the Homeless

01/29/22 – Oakland – Fresh Start Festival - Partnership with Healthy West Orange

Feb 22-23, 22 – Operation Best Foot Forward

March '22 – Florida Bike Month



Bike/Walk Central Florida is the nonprofit responsible for administering the Best Foot Forward program on behalf of the coalition partners.

BFF Steering Committee Conference Call: Orange County

Wednesday, February 2nd, 2022

9:00 a.m. – 10:00 a.m. (Teams)



Attendance

Sgt. Harmon, Apopka Police Dept.	Jasmine Blais, MetroPlan Orlando
Emily Hanna, Bike/Walk Central Florida	Leilani Vaiaoga, MetroPlan Orlando
Eric Trull, Bike/Walk Central Florida	Adam Zubritsky, OCPS
Kayla Mitchell, Bike/Walk Central Florida	Bradley Paton, OCPS
Rafael Burgos, Bike/Walk Central Florida	Rowland Welch, OCPS
Shelby Villatoro, Bike/Walk Central Florida	Alissa Torres, Orange County
Stephen Koontz, City of Oakland	Cristina Pichardo-Cruz, Orange County
Laura Hardwicke, City of Orlando	Dpt Rosario, Orange County Sheriff's Office
Yameli Herschelman, City of Orlando	Sgt. Kareem, Orange County Sheriff's Office
Keith Moore, City of Winter Park	Sheryl Aldarondo, Orlando Health
Alena Dvornikova, LYNX	Sgt. Keefe, Orlando Police Department

Best Foot Forward Program Review

- FY22 Q1 Progress Reports were distributed this past week.
- Planning the BFF Summit is underway - **Save the Date (April 6, 2022)!**
- Emily will be presenting BFF to the MetroPlan Orlando board and committees this month
- Shelby shared an essay written by a Lake Buena Vista High School student regarding her experience as a pedestrian and her concerns.

Education

- Past events
 - Gateway Main Street presentation
- Fresh Start Festival w/HWOT
- Upcoming Events (*Denotes Tentative*)
 - 2/05/22 – Orlando – Virginia Drive Live
 - 2/12/22 – Apopka – Eagles Tribute at the Amphitheater
 - 3/5/22 – Orange Co. – Cornerstone Bike Rodeo – **Volunteers needed! Please share and let us know if you are interested.**
 - 3/5/22 – Orange Co. – Mt. Sianai Helmet Fitting
 - 3/10/22 – Apopka – Apopka Fair and Spring Festival
 - 3/25/22 – Orlando – Orlando Bike to Work Day
- Bike Month
 - Submit events [through our form!](#)
 - If a City of Orlando signal (traffic or pedestrian) is not working, the fastest way to get it fixed is by using the form on their website: <https://www.orlando.gov/Parking-Transportation/Report-a-Transportation-Issue/Report-a-Traffic-Signal-Issue>
 - In Orange County, we encourage the public to use the 311 system, which tracks the issue and response time. Here is a

link: <https://www.ocfl.net/tabid/413/default.aspx> and they are available by phone, chat, and the app.



Operation Best Foot Forward: Inclusive Streets – February 22-23, 2022

Orlando PD	Tuesday, February 22	7:30 - 10:45 am	Mercy Dr. & Kalwit Ln.
	Tuesday, February 22	7:30 - 10:45 am	Metrocenter Blvd. & Metrowest
Orange County SO	Wednesday, February 23	7:30 - 9:00 am	Gatlin Ave. & Kennedy Ave.
	Wednesday, February 23	1:30 - 3:30 pm	Avalon Park W. & Cygnus Dr.
Apopka PD	Wednesday, February 23	7:30 - 9:30 am	2nd & Forest Ave.
Oakland PD	Wednesday, February 23	8:00 - 10:00 am	Oakland and Sansparilla

Enforcement

- Please let us know if you are interested in attending one of these enforcement locations.
- Leilani asked if there’s any specific content tying into the inclusive streets theme for MetroPlan Orlando promoting the event.
 - Eric will be targeting the infrastructure and what makes things accessible and the laws around disadvantaged people.
 - High-level what makes a crossing friendly to all folks – inclusive element.
 - Our push to the media on education region-wide will hammer out on the education factor.
 - Eric will provide content in advance.
- Emily pointed out that this is an opportunity to highlight those experiences from the disabled community.
 - She mentioned a story of a woman that could not reach the button from her wheelchair (FDOT) installed button extenders to make it accessible.
- Laura asked if BFF is working with any other non-profits to ensure the wording is reflective of how those communities would like to be presented, ie. Lighthouse, White Cane event contact.
 - Eric will send press release and talking points in advance and invite to enforcements.
- Cristina would like a quick summary of the Gatlin and Kennedy enforcement for the commissioner.

Engineering

January data collection highlights

- Pine Hills & Figwood
 - Shelby shared Rafael’s GoPro video. Signage is present, but a LYNX sign is directly in front of the pedestrian sign. This location will be part of the [Pine Hills Road pedestrian safety project](#) that is currently in the construction phase.

BFF Steering Committee Conference Call: Seminole County

Tuesday, January 4th, 2022

- Cristina will speak to sign shop about relocating the sign; Whether the pedestrian sign or the LYNX sign can be adjusted.
- Dpt. Rosario points out the curve as a visibility issue.
- Nemours Pkwy & Suttner Ave.
 - 61% up from 56%
 - Measuring speeds of 35 mph (25 mph road)
 - Lake Nona High School and the field across the street – many students are using this location throughout the day.
- Mercy Dr. & Kalwit Ln.
 - This location will be enforced in February
 - Driver yield rate has been declining
 - Active construction in the area
 - Two new RRFBs on Mercy between Colonial and Princeton

Apopka Site Visit

- The BWCF team and City of Apopka recently conducted a site visit at McGee and 441, school crossings, West Orange Trail crossings.
- A large development is in the works at “the merge” so observations were made about its future context and opportunities.
- BFF analyzed the crash, land use data, and demographic information.

More Data

- [Latest GIS files](#): Always saved here for use, updated quarterly.

BFF Partner Updates

MetroPlan Orlando – Jasmine Blais & Leilani Vaiaoga

- January Cyclovia 5-mile culinary bike tour in St. Cloud was a success – looking to replicate this type of event in other locations like Orange County/Orlando.
- Conducting two corridor studies: [10th St. in St. Cloud](#) and [Rock Springs Rd. in Apopka](#)
 - February 28th is the deadline for both public feedback surveys linked above – please continue to share and encourage participation.

LYNX – Alena Dvornikova

- Took note of the Pine Hills signage and will coordinate with Orange County.

Orlando Health – Sheryl Aldarondo

- Moved by the pedestrian video footage and looking forward to the next enforcement operation.

Orange County Public Schools – Adam Zubritsky

- No updates to share

Orange County Government – Alissa Torres

- The County’s micromobility device ordinance will have a BCC public hearing on March 8.

BFF Steering Committee Conference Call: Seminole County

Tuesday, January 4th, 2022

- The County is working on Title VI Plan updates to bring the Plan to the BCC April 5 as part of LAP re-certification with FDOT.
- Mayor Demings' sales tax initiative for transportation funding was discussed at the BCC's January 25 meeting. The meeting can be viewed on the County website's Orange TV archive to learn more about the initiative.
- As part of the sales tax initiative, staff is working to update a white paper on potential transportation technology projects, including several pedestrian safety/passive detection projects for roadway corridors and a countywide bike/ped count project.

Orange County Sheriff's Office – Dpt. Rosario

- Upcoming enforcement at Gatlin and Kennedy – from 7:30 – 9:00, Barber Park nearby.
- Afternoon will be Avalon Park and Cygnus Dr 1:30-3:30, assisted living facility nearby.

City of Orlando – Laura Hardwicke

- Bike to Work Day on the calendar for March 25; Route is being finalized now.
- Multimodal safety audits conducted in the Southwest Orlando area in January – very collaborative efforts from all involved.
 - Laura would like some outreach efforts in the SW Orlando area to support those efforts and get more engagement.
- Attended the FDOT Pedestrian Safety Coalition plan last week in Tallahassee; Exceeded her expectations.
 - District 7 is really showing off and D5 can step it up! Orlando is working on expanding their LPI's for the city (D7 expanded their LPI's district-wide).
- Vision Zero Orlando website will be updated later this month and there will be a project map showing their safety investments.
- Micromobility – reworking their RFP and renewing the existing pilot permits to resolicit.
- Green light from the engineers to do LPI expansion and working on the list of the specific locations where that will go in.
- Laura will be out of office during the next meeting.

Orlando Police Department – Sgt. Keefe

- Ready to go for the next enforcement effort.
- Emailed about the new quiet zones from SunRail now in effect – **please share this handout with your networks.** Incident last Sunday and one last week so anything to avoid this since everyone is a pedestrian at some point.

Apopka Police Department – Sgt. Harmon

- Ready to go for the upcoming to enforcement.
- Hosting bike/ped classes from IPTM on March 5th

City of Winter Park – Keith Moore

- Recently installed a crosswalk at 450 Welbourne for a preschool.
- 2022 plan on installing 5 RRFB's around the city, locations to be determined.
- May 14th Bike Fix-It Day, updates to come.

Next Steering Committee Meeting: Wednesday, March 2, 2022, 9:00 a.m. via Teams.

BFF Steering Committee Conference Call: Orange County

Wednesday, June 1, 2022

9:00 a.m. – 10:00 a.m.

[Teams](#) | Call-in: +1 917-410-4077, Pin: 481711111#



ATTENDANCE

Sgt. Steven Harmon, Apopka Police Department
Emily Hanna, BWCF
Eric Trull, BWCF
Kayla Mitchell, BWCF
Shelby Villatoro, BWCF
Laura Hardwicke, City of Orlando
Vishal Patel, City of Orlando

Keith Moore, City of Winter Park
Taylor Laurent, MetroPlan Orlando
Alissa Torres, Orange County
Cristina Pichardo-Cruz, Orange County
Adam Zubritsky, Orange. Co. Public Schools
Sheryl Aldarondo, Orlando Health

ACTION ITEMS

- **Eric Trull** to follow up with the City of Orlando about sharing the PHB education files from previous FDOT work (already been approved to be shared).
- **Shelby Villatoro** will follow up with Sgt. Harmon about Biking on Sidewalk tip card, explore whether it can be applied and shared in Apopka.

Next Steering Committee Meeting: Wednesday, August 3, 2022, at 9:00 a.m. via Teams.

MEETING RECAP

Program Updates

- FY 21-22 Q2 Progress Reports distributed on April 30!
 - Progress Reports are available in the [public Sharepoint \(linked here\)](#).
- [NHTSA](#) & [GHSA](#) recently released reports about the preliminary traffic crash data for 2021.
 - Pedestrian fatalities nationwide are up 13%.
 - Florida had the greatest increase in total number of fatalities between 2020 and 2021 (183).
 - Emily noted that toward the end of the GHSA report (Part 3), there is a lot of great information shared about the Safe System approach and how its objectives can help reduce fatalities.
 - The Dangerous by Design report is expected to come out in the next month or two – methodology has shifted and should allow us to replicate the data at a local level and break it out to address our communities.

Engineering

- Recent Data Collection Highlights

BFF Steering Committee Conference Call: Orange County

Wednesday, June 1, 2022

9:00 a.m. – 10:00 a.m.

[Teams](#) | Call-in: +1 917-410-4077, Pin: 481711111#



- Michigan & Cayman
 - Median nose has been extended out past the crosswalk to add refuge island
 - Couldn't move the curb but the turning radius was decreased with pavement markings and paint
 - Cost: ~\$25k
 - Goal: See how the refuge island impacts driver yield rates before adding RRFB's as they would have doubled the cost.
 - Crosswalk yield rate average was 3% during its first year (2012) before any improvements when first joining the program list.
 - Measured 27% in January – up to 39% in April (after updates).
 - The same data collector measured both months and noted that the changes were helpful, but that she was still uncomfortable with the speeds at this location.
- Oakland & Colonial
 - Video highlighted the dangerous drivers making left turns onto Colonial from Oakland Ave.
 - Left turn arrow changes to green at the same time as the crosswalk signal lights up for pedestrians to cross.
 - Orlando's Vishal Patel noted that he drives in the area and that the left turn lane gets very backed up, more than a quarter of a mile down Oakland Ave. The drivers are likely quite impatient and agitated once they reach the light, especially after going through multiple signals.
 - BFF will follow up with FDOT (looping in Oakland) to explore what we can do at this location.
- Laura finding similar issues, specifically at Flashing Yellow Arrow intersections – mentioned Division Ave. & South St. – and asked if any partners had any insights to share on the safety features of these signals.
 - Alissa noted that Orange County [supported studies on Flashing Yellow Arrows](#) and shared the contact information for Hatem A. Abou-Senna, hatem.abou-senna@ocfl.net.
- New data collection contractors providing a more diverse team, allowing for more well-rounded data collection (observations and yield rates).
- April – May data collection highlights/follow ups will be shared in the coming weeks (as needed). Stay tuned.
- Shelby and Emily are working on crosswalk evaluation documents – adding in new information.
- [Latest GIS files are available on Sharepoint!](#)

BFF Steering Committee Conference Call: Orange County

Wednesday, June 1, 2022

9:00 a.m. – 10:00 a.m.

[Teams](#) | Call-in: +1 917-410-4077, Pin: 481711111#



Enforcement – Operation Best Foot Forward

- Shelby briefly recapped the May Operation BFF, which was the largest enforcement action to date with 11 law enforcement partners participating.
 - [Photos are saved here!](#)
 - Action items from the enforcement will be rolling out in the next couple of weeks.
- Next enforcement: August 23-24, 2022 (Back to School Theme)
 - Shelby will be following up in early July to coordinate crosswalks and schedules.

Education

- Mr. Richard's Left Right Left Video is now available! This video was part of last year's Mobility Week statewide music video contest, which was won by Cornerstone Charter Academy. The winning video was recreated with Hollywood directors Tammy and Daniel Roebuck and is now available to be shared:
 - Full video – <https://vimeo.com/687578445/5e36b99e2b>
 - 30-sec (v1) – <https://vimeo.com/687783620/c2d67eca8a>
 - 30-sec (v2) – <https://vimeo.com/688172758/901520551c>
- **Outreach**
 - There is a full list of past and upcoming outreach events below.
 - The Community Outreach Map has been updated.
 - **Links: Via BFF [Map & Data Page](#), or [Direct on ArcGIS](#).**
 - Updates include a layer with BFF crosswalks and the ability to filter out crosswalk and outreach data for this fiscal year.
 - Events are currently updated through the end of March and will be updated 30 days after the end of each quarter.
 - **County Wide Outreach Totals – Q3 – April 1 – June 30 (totals through May 30)**
 - 6 Events
 - 1,670 People Reached
 - 2,145 Education Materials Distributed
 - 83 Helmets Distributed
 - **Event Totals – Fiscal Year 2022, YTD October 2021 – June 5, 2022**
 - Orange Co: 11 events completed/scheduled of 15 scoped.
 - Apopka: 5+ events completed/scheduled of 10-15 scoped.
 - Oakland: 2 events completed/scheduled of 3-5 scoped.
 - Orlando: 12 events completed/scheduled of 15 scoped.
 - Winter Park: 1 event completed/scheduled of 3-5 scoped.
 - **Back-to-School Events**
 - Are you aware of anything being planned? We'd like to ensure we're available and have room in our scope to support BFF outreach at these.

BFF Steering Committee Conference Call: Orange County

Wednesday, June 1, 2022

9:00 a.m. – 10:00 a.m.

[Teams](#) | Call-in: +1 917-410-4077, Pin: 481711111#



BFF Partner Updates – *On education initiatives, outreach events, planning/engineering progress:*

MetroPlan Orlando – Taylor Laurent

- Continuing to work on speed management.
 - There should be more updates available after the June Vulnerable Users Working Group.

Orlando Health – Sheryl Aldarondo

- Looking forward to the next Operation BFF enforcement.
- Participated in the last enforcement at Casselberry's Melody and Cypress. She noted that she was there for less than three minutes before a violator was stopped.

Orange County Public Schools – Adam Zubritsky

- School ended last Wednesday, but summer school starts today (June 1). There is still considerable bus, bike, and pedestrian activity from these kids.
 - 400 school buses still running during summer school.
 - BFF will look to promote this messaging on social media.

Orange County – Alissa Torres

- Traffic Engineering's Vision Zero presentation to the BOCC has been moved from June to mid-August.
- Micromobility proposals are out of legal and are moving to procurement for a new RFP.
- Transportation Planning focused on Mayor Deming's Transportation Initiative, information is [available on their website](#).
- Major studies of note – International Drive Pedestrian Bridge and University Blvd. Study (Rouse to SR 436; Beyond the Alafaya & University study).

City of Orlando – Laura Hardwicke

- Laura shared an overview of the recent Corrine Drive Quick Build Project.
 - A lot of work for a one-day pop-up!
 - Orlando Bike Coalition has shared a blog post with additional details.
 - City of Orlando now has 182 wave delineators that they are willing to lend out to any other CFL regions that would be interested in doing a pop-up. You can reach out to Laura at Laura.Hardwicke@cityoforlando.net.
 - The City of Orlando is now working with the consultant to create a quick build guide including materials, methods, permitting, etc. – more to come!
- Updating Commissioners on the Vision Zero action plan.
- Outreach events for the rest of the year: Jenn is planning about one bike event each month.

BFF Steering Committee Conference Call: Orange County

Wednesday, June 1, 2022

9:00 a.m. – 10:00 a.m.

[Teams](#) | Call-in: +1 917-410-4077, Pin: 481711111#



- November will likely be focused on the World Day of Remembrance, a good tie-in for Best Foot Forward.

City of Orlando – Vishal Patel

- Corrine Drive Safety Improvements – PHB in the works at East End Market; [Updates coming to website](#), which will include a summary of the jurisdiction transfer, pavement rehab, etc.
- Eric will follow up with the city about sharing the PHB education files from previous FDOT work (already been approved to be shared).

Apopka Police Department – Sgt. Steven Harmon

- Wolf Lake K-8 is a new school opening on Jason Dwelley.
 - Sgt. Harmon wants to note that there is currently no school zone lighting up.
 - He would like to support any future school development and design; Has concerns about the entrance location and thinks it is important to share that insight during design/construction.
 - [Link to 2019 article](#) about the Wolf Lake K-8 school.
- RE: the Left Right Left Video, Sgt. Harmon would like to see a driver-focused video/education focused on getting drivers to look right, left, right; Noted that most drivers do not look both ways or look beyond vehicular traffic (similar for people biking on the sidewalk, who are at risk when they turn).
 - Shelby mentioned the Biking on the Sidewalk BWCF tip card and will look for this tip card/artwork to see if it can be shared with APD.

City of Winter Park – Keith Moore

- 3 new RRFBs are being installed in Winter Park.
- Looking at a new set of RRFBs near the event center (near Morse Blvd. and 17-92).
- Speed Cushion Testing
 - Emily asked about the speed cushion testing that was doing done with the Winter Park Fire Department. Keith confirmed that the WPFDF feels good about the temporary install and are looking to install some soon on New York Ave.
 - Speed feedback signs were installed on Winter Park Rd. without much improvement, so they are exploring additional traffic calming measures there.
 - Emily noted that Casselberry is having similar issues with a speed cushion they are planning to install on a Complete Streets project, with Seminole County Fire Department concerned about delays.
 - Winter Park placing a speed table on Melrose, planning for a June install.

BFF Steering Committee Conference Call: Orange County

Wednesday, June 1, 2022

9:00 a.m. – 10:00 a.m.

[Teams](#) | Call-in: +1 917-410-4077, Pin: 4817111111#



BFF Outreach Summary

Past Events – Beginning FY '22 Q3 – April 1 – May 30

- 4/5/2022, ORANGE: Hunters Creek Council of Neighborhood Directors
- 4/20/2022, ORANGE: Arbor Ridge K8
- 4/21/2022, ORANGE: Zellwood Elementary Earth Day Fair 5-7 p.m.
- 4/22/2022, ORLANDO: City of Orlando Earth Day Work Day
- 4/24/2022, APOPKA: Apopka Arts and Foliage Festival
- 5/4/2022, ORLANDO: Audubon K8 Bike to School Day: "May the Fourth B(ike) with You"
- 5/19/2022, OAKLAND: Oakland Charter School

Upcoming Events – Ending FY '22 Q3 – June 2022

- 6/3/2022, APOPKA: Apopka Chamber of Commerce
- 6/4/2022, ORLANDO: Pulse Rainbow Run
- 6/4/2022, ORANGE: Hurricane Expo - West Orange H.S.
- 6/23/2022, OAKLAND: John's Landing HOA Meeting Presentation

Upcoming Events – FY '22 Q4 – Through Sept. 30, 2022 (*Tentative*)

- 7/4/2022, APOPKA: *July 4th Celebration*
- 7/9/2022, WINTER PARK: *Winter Park Farmer's Market*
- 7/30/2022, ORLANDO: *7th Annual Seafood & Jazz Festival*
- 8/4/2022, OAKLAND: *Oakland Charter School Open House*
- 9/25/2022, ORLANDO: *Int'l Food & Drink Festival*



Bike/Walk Central Florida is the nonprofit responsible for administering the Best Foot Forward program on behalf of the coalition partners.

BFF Steering Committee Conference Call: Orange County

Wednesday, August 3, 2022

9:00 a.m. – 10:00 a.m.



ATTENDANCE

Sgt. Steven Harmon, Apopka PD
Emily Hanna, BWCF
Erin Hearn, BWCF
Grace Winter, BWCF
Shelby Villatoro, BWCF
Laura Hardwicke, City of Orlando
Maria Cortes, City of Orlando
Yameli Hershelman, City of Orlando
Alena Dvornikova, LYNX

Luz Castro, LYNX
Cynthia Lambert, MetroPlan Orlando
Sgt. Laith Kareem, Orange Co. Sheriff's Office
Alissa Torres, Orange Co. Government
Cristina Pichardo-Cruz, Orange Co. Government
Sheryl Aldarondo, Orlando Health
Sgt. Steven Keller, Orlando PD
Lt. Scott Williams, Winter Park PD
Sgt. Jeff Marcum, Winter Park PD

ACTION ITEMS

- **Cynthia Lambert** will send contact information for Apopka Rotary Club.
- **Laura Hardwicke** to inquire about distributing PHB graphics to match tip card.
- **Shelby Villatoro** will follow up with Sgt. Harmon about Apopka PTA opportunities.
- **Shelby Villatoro** will provide tear sheets to Sheryl for tabling events.

***Next Steering Committee Meeting: TBD (FY 22-23).
End of Fiscal Year September Workshops to be scheduled individually.***

MEETING RECAP

Program Updates

- Smart Growth America's [Dangerous by Design 2022 report](#) was released July 2022. The latest report featured significant changes.
 - Updates to the methodology mean that this year's rankings cannot be compared to previous years.
 - The Orlando-Kissimmee-Sanford MSA ranked #8, with Florida ranking #2.
- [FY 21-22 Q3 Progress Reports](#) are available!
- Emily looking to adjust upcoming scopes for FY 22-23 to reduce costs for administrative tasks and maximize program resources. During our upcoming workshop, we will be discussing these scopes and ideas.

BFF Steering Committee Conference Call: Orange County

Wednesday, August 3, 2022

9:00 a.m. – 10:00 a.m.



Engineering

- Shelby is working on FY 21-22 Crosswalk Evaluations and disseminating them prior to the upcoming workshops. Here's the status of the Osceola evaluations to date:
 - **Apopka:** Distributed
 - **Oakland:** Distributed
 - **Orange County:** In Progress
 - **Orlando:** In Progress
 - **Winter Park:** In Progress
- Emily is coordinating the end-of-year workshops with the partners individually. During these workshops, we will cover the crosswalk evaluations and discuss FY 22-23 locations. Workshops scheduled to date:
 - **Apopka:** 9/20 at 2:00 pm
 - **Oakland:** TBD
 - **Orange County:** 9/22 at 1:30 pm
 - **Orlando:** 9/22 at 10:00 am
 - **Winter Park:** TBD
- [Latest GIS files](#)

Enforcement – Operation Best Foot Forward

- August 23 and 24, 2022 – Back to School Theme
 - **Apopka PD:** Already participated in all three scoped enforcements, too busy with back-to-school support to participate this go around.
 - **Oakland PD:** TBD
 - **OCSO:** Will be enforcing the Seidel Rd. & Trinana Cir. crosswalk in Horizon West on 8/23. Also looking into enforcing at the Lake Underhill & Spring Island Way crosswalk, near Discovery MS. Available 7:30 – 10:30 am but needs decoy support.
 - **Orlando PD:** Enforcing Millennia & Timmaron on 8/23 from 8:00 – 10:30 am.
 - **Winter Park PD:** Unable to commit to a separate enforcement location due to availability issues but will incorporate enforcement of the driver yield law into their planned monitoring at Lakemont Elementary, where they are experiencing issues with speeding.

Education

- Full list of past and upcoming outreach events below.
- Event Totals – Fiscal Year 2022, YTD October 1, 2021 – September 30, 2022
 - **Orange County:** 11 events completed of 15 events scoped
 - **Apopka:** 6 events completed of 10 – 15 events scoped

BFF Steering Committee Conference Call: Orange County

Wednesday, August 3, 2022

9:00 a.m. – 10:00 a.m.



- **Oakland:** 2 events completed of 3 – 5 events scoped
- **Orlando:** 12 events completed of 15 events scoped
- **Winter Park:** 3 events completed of 3 – 5 events scoped

BFF Partner Updates – *On education initiatives, outreach events, planning/engineering progress:*

Bike/Walk Central Florida – Emily Hanna

- Working on the Healthy West Orange Trails Connection project. Their team has mapped health disparities and gaps in connections to help prioritize projects. HWOTC is having their kick-off, "Take Over the Trails Day," Oct. 1. The Town of Oakland is hosting along the West Orange Trail.
- BWCF's Bike 5 Cities ride is taking place on Oct. 29, part of the larger Mobility Week celebration (though technically one day after Mobility Week). Please include extend Mobility Week to include 10/29 in any regional proclamations!

Winter Park Police Department – Lt. Scott Williams & Sgt. Jeff Marcum

- No update beyond enforcement (see above).

Apopka Police Department – Sgt. Steve Harmon

- IPTM Bike/Ped Safety Contract starting soon.
- APD very busy gearing up for back-to-school support – supporting traffic adjustments due to slow drop off at Apopka High School and monitoring Jason Dwelley (new school). Education is needed in these areas.
 - Shelby interested in connecting with PTAs at these locations. Will follow up with Sgt. Harmon about possible contacts.

LYNX – Alena Dvornikova

- Excited for the start of school, hoping to see increases in ridership.
- Reminder to please notify LYNX of any construction happening so that they can make arrangements ahead of time.

Orange County Government – Cristina Pichardo Cruz

- Prepping for the start of school on Aug. 10. Out observing four new schools and installing two raised crosswalks near schools: Arbor Ridge K8 and Water Springs Elementary School.
- Emily asked about the Vision Zero resolution on the BOCC agenda next week. Cristina to follow up.

Orange County Sheriff's Office – Sgt. Laith Kareem

- No updates beyond enforcement (see above).

City of Orlando

Laura Hardwicke

- Summer construction projects are wrapping up:

BFF Steering Committee Conference Call: Orange County

Wednesday, August 3, 2022

9:00 a.m. – 10:00 a.m.



- Michigan St. & Cayman Way
- Roberto Clemente Rd. & Yucatan Dr.
- Corrine Drive PHB installation is almost complete! Mayor Dyer assisted with a work along, got a lot of great coverage.
 - Looking to add artistic elements to the crosswalk – establishing citywide artistic crosswalk guidelines.
- Laura has almost completed Vision Zero briefings for commissioners.
- Vision Zero website recently updated. The project map shows safety fund investments (most are raised crosswalks).
- Interested in supporting “Stop on Red Week” beyond awareness – wanted to explore whether there were other opportunities?
 - Shelby mentioned we’ve participated in pop-ups at red lights in the past that were coordinated by FDOT, but there doesn’t appear to be any this year in the CFL area.
- Shelby asked about digital versions of the PHB hand out for Corrine for social media and the websites. Laura has requested these [and they are now available!](#)

Yameli Hershelman

- Pavement markings coming to Corrine PHB.
- Mills Ave. Project – Area getting new ADA/curb ramps and resurfacing.

Orlando Police Department – Sgt. Steven Keller

- Staying busy, working on upcoming events: [Rail Safety Week](#) (Sept. 19 – 25), Track Shack Celebration of Running, Lake Nona 5K.

Orlando Health – Sheryl Aldarondo

- Hands out tear sheets at events and would love to share some for BFF. Shelby will work to get these to Sheryl.

MetroPlan Orlando – Cynthia Lambert

- Extended a round of applause to the City of Orlando for their work on the Corrine Drive PHB!
- Will send contact information to the BFF team for Apopka Rotary Club for presentation, as they were open to having MetroPlan Orlando speak about the Rock Springs Rd. work.
- Rock Springs Rd. Public Meeting happening at the end of September.
- MetroPlan Orlando is coordinating a regional grant application for the [SS4A Grant](#); Looking to receive funding to develop region-wide Vision Zero plan that would also support the plans for the jurisdictions who are teaming up to collaborate. There has been a positive response from the municipalities so far with many on board, and they hope to get a few more to join. The team is very excited about the effort, which is being spearheaded by Taylor Laurent. The grant application is due in September, with awards announced next year.
- Kicking off their Active Transportation 2050 Master Plan soon; Will be sharing additional information once available.
- Hiring a Senior Transportation Planner! Please send any interested candidates their way.

BFF Steering Committee Conference Call: Orange County

Wednesday, August 3, 2022

9:00 a.m. – 10:00 a.m.



BFF Outreach Summary

Recent Events – June through July 2022

- 6/4/22 ORLANDO: Pulse Rainbow Run
- 6/4/22 ORANGE: Hurricane Expo - West Orange H.S.
- 6/15/22 WINTER PARK: Valencia College Tabling Event
- 7/4/22 APOPKA: July Fourth Celebration
- 7/9/22 WINTER PARK: Winter Park Farmer's Market
- 7/14/22 APOPKA: State of Economy & Growth Realtors Event
- 7/26/22 WINTER PARK: WPPD Neighborhood Advisory Council Presentation

Upcoming Events – Through Sept. 30, 2022 (*Denotes Tentative*)

- 8/3/22 ORANGE: OCPS School Bus Driver Training Conference Tabling
- 8/4/22 OAKLAND: Oakland Charter School Open House
- 8/11/22 OAKLAND: "Coffee Talk" with Oakland Town Manager Stephen Koontz



Bike/Walk Central Florida is the nonprofit responsible for administering the Best Foot Forward program on behalf of the coalition partners.

SUPPORTING DOCUMENTS

Steering Committee Meeting Recaps

Osceola County

BFF Steering Committee Conference Call: Osceola County

Monday, October 4th, 2021

9:00 a.m. – 9:47 a.m.

[Zoom](#) or Call in: 929-205-6099

Meeting ID: 818 4569 6518

Passcode: 497730



Attendance

Luz Castro, Lynx

Ron Cole, Osceola County Sheriff's Office

Nabil Muhaisen, City of Kissimmee

Corey Anthony, City of Kissimmee

Gary Yeager, Osceola County

Justin Eason, Osceola County

Henry Salinas, Osceola County

Sheryl Aldarondo, Orlando Health

Joshua DeVries, Osceola County

Taylor Laurent, MetroPlan Orlando

Jasmine Blais, MetroPlan Orlando

Stephanie Moss, FDOT

Marianne Arneberg, Osceola County

Emily Hanna, BWCF

Eric Trull, BWCF

Kayla Mitchell, BWCF

Meeting Recap

Best Foot Forward Program Review

Introduction to Eric Trull - New BFF Community Outreach Manager

- Early pioneer in micro mobility
- Consultant with FDOT and worked closely with Stephanie Moss
- Avid cyclist – was hit and has been huge influence to make roadways safer

August Progress Report

- Emily reviewed the final figures for FY21
- Highlighted notes from Narcoossee ES Meet the Teacher Night
- Emily offered to make presentations to local elected officials
- All final year-end reports will be out by November 30th
- A one-page document highlighting program metrics will be made available too
- Nabil suggested metrics compare progression from program start to now

Education

Mobility Week

- Bike 5 Cities kicks off Mobility week for FDOT on October 30 – Register: <https://bikewalkcentralflorida.org/bike5cities/>
- BWCF is partnering with MetroPlan Orlando and St. Cloud for Cyclovia Culinary Bike Tour on Nov. 5 – Register: <https://www.stcloudfl.gov/CivicAlerts.aspx?AID=1576>

BFF Steering Committee Conference Call: Osceola County

Monday, October 4th, 2021

9:00 a.m. – 9:47 a.m.

[Zoom](#) or Call in: 929-205-6099

Meeting ID: 818 4569 6518

Passcode: 497730



-
- Justin Eason: Osceola County is coordinating with LYNX and City of Kissimmee’s main street on Broadway for tabling during mobility week
 - *Ron Cole could arrange for bike officers if needed for the event, Emily to confirm

National Night Out

- Ron Cole: COVID Concerns in the community so feasibility is unknown
- Ask KPD and St. Cloud PD if materials are needed for tomorrow
- *Sheryl with ORMC is participating and would like materials to pass out

National Walk to School Day

- BWCF will be partnering with schools and can provide materials
- *Justin will follow up with plans
- *Barbara to follow up with the SRTS plans for Osceola County

National Pedestrian Safety Month

- Social media and articles will promote awareness for the month
- Daylight savings change comes in November

Enforcement

- Reviewed 2022 Enforcement Schedule
- Ron Cole: should be okay to participate in November’s OBFF, will confirm
- *Follow up with St. Cloud PD and KPD for participation

Engineering

GIS Map

- Emily reviewed the metrics and showed the GIS maps on the BFF website:
<https://www.iyield4peds.org/home/maps-data/>
- Current maps available on the website show driver yield rates and their change over time, heat maps of law enforcement presence and community outreach map detailing events from the 2-mile radius of crosswalks (updated every 2 months)
- Emily noted the lower driver yield rate within .25 mile of schools
- Emily requested feedback on more information to incorporate
- *Nabil asked about times of day, Kayla to provide detailed tier 2 data and spoke to enforcement scheduling dependent on law enforcement availability

BFF Steering Committee Conference Call: Osceola County

Monday, October 4th, 2021

9:00 a.m. – 9:47 a.m.

[Zoom](#) or Call in: 929-205-6099

Meeting ID: 818 4569 6518

Passcode: 497730



-
- Gary would like the map to point out RRFB's, and would like to see the data in the standard format, outside of the dash view
 - Kayla shared that the dash view is for the general public on the website, but the GIS data will be made available to the partners
 - Emily shared the Google Map of FY22 crosswalks

BFF Partner Updates

FDOT

- Looking forward to Mobility Week
- Hosting a helmet fitting class in Deland Thursday Nov. 4 at 10 a.m.
- Email Stephanie Moss with interest

Orlando Health

- Will distribute information at National Night Out and Come Out with Pride

Osceola County

- Looking at funding opportunities for trails – meeting later this week

Osceola County Sheriff's Office

- Traffic units had a class with pedestrian and cyclist safety and education related to the federal HVE grant

City of Kissimmee

- Two new RRFBs expected on Oct. 11:
 - Hoagland at the Shingle Creek trail
 - New crosswalk at Oak St. and Oak Commons Blvd. will be an RRFB
- Started design work on new signal at Ball Park Rd. and Dyer Blvd. – currently at 60% design phase
- Expecting 100% plans for railroad warning system, Neptune and Pleasant Hill Rd.

Next Steering Committee Meeting: Monday, November 1, 2021, 9:00 a.m. via Zoom.

BFF Steering Committee Conference Call: Osceola County

Monday, October 4th, 2021

9:00 a.m. – 9:47 a.m.

[Zoom](#) or Call in: 929-205-6099

Meeting ID: 818 4569 6518

Passcode: 497730



Action Items

- Emily to confirm bike officer needs for mobility week with Ron Cole
- Emily or Eric to provide materials to Sheryl Aldarondo for walk to school day
- Justin to follow up with Walk to School Day plans
- Barbara to coordinate with SRTS schools for Walk to School Day plans
- Kayla to follow up with St. Cloud PD and KPD for participation in November OBFF
- Kayla to provide Nabil with Tier 2 data for Kissimmee crosswalks

BFF Steering Committee Conference Call: Osceola County

Monday, October 4th, 2021

9:00 a.m. – 9:47 a.m.

[Zoom](#) or Call in: 929-205-6099

Meeting ID: 818 4569 6518

Passcode: 497730



Osceola County October Community Outreach

Changes as events are added each week

- OCTOBER – Pedestrian Safety Month, International Walk to School Month
- 10/5 -- National Night Out
- 10/6 -- National Walk to School Day
- 10/13 -- Osceola CTST Meeting
- 10/15 -- White Cane Safety Day
- 10/18 -- National School Bus Safety Week Begins
- 10/17 -- National Teen Driver Safety Week Begins (Oct. 17-23)
- 10/30 -- Bike 5 Cities
- 10/29 -- Mobility Week (Oct. 29 – Nov. 5)
- 10/31 -- NHTSA Impaired Driving Campaign Halloween

2022 Best Foot Forward Schedule

Quarter 1: October, November and December

- Operation BFF: November 9-10
- Darker later – daylight savings (Watch out for peds at night!)
- Report: January 30, 2022

Quarter 2: January, February and March

- Operation BFF: February 22-23
- Inclusive Streets theme (have input and support from advocacy organizations for people with disabilities)
- Report: April 30, 2022

Quarter 3: April, May and June

- Operation BFF: May 10-11
- School is out, watch out for kids!
- Report: July 30, 2022

Quarter 4: July, August and September

- Operation BFF: August 23-24
- Back to School theme
- Annual report due by November 15, 2022 with Q4 activities



Bike/Walk Central Florida is the nonprofit responsible for administering the Best Foot Forward program on behalf of the coalition partners.

BFF Steering Committee Conference Call: Osceola County

Monday, November 1, 2021

9:00 a.m. – 10:00 a.m.

[Zoom](#) or Call in: 929-205-6099

Meeting ID: 818 4569 6518

Passcode: 497730



Attendance

Stephanie Moss, FDOT
Corporal Corey Anthony, Kissimmee Police
Department
Officer Adam Phillips, Kissimmee Police
Department
Nabil Muhaisen, City of Kissimmee
Gary Yeager, Osceola County
Luz Castro, LYNX
Francis Franco, LYNX
Marianne Arneberg, Osceola County
Justin Eason, Osceola County

Taylor Laurent, MetroPlan Orlando
Jasmine Blais, MetroPlan Orlando
Henry Salinas, Osceola County
Isai Chavez, Osceola County
Emily Hanna, BWCF
Barbara Giles, BWCF
Eric Trull, BWCF
Rafael Burgos, BWCF
Kayla Mitchell, BWCF

Meeting Recap

Education

- BWCF is assisting with Cyclovía event coming up in St. Cloud, Friday, November 5
- Barbara inquired about education at Sunset ES and Westside K8 schools
- Westside K8 located near Funie Steed crosswalk location but not on SRTS application
- *Justin will follow up with Josh on the school outreach questions
- *Henry will resend email with SRTS details
- *St. Cloud parade Chamber of Commerce charges a fee, and a float is required, does St. Cloud want BFF to continue with participating?
- *Osceola Regional Medical Center would like a presentation at their internal benefits fair – Barbara wanted confirmation that was approved – Nabil will confirm

Friday in the News email

- Regular report on local national state and international news provided to partners weekly
- Day Communications has provided this service in the past and is discontinuing
- December will start the monthly streamlined and more robust newsletter created internally
- There will be no weekly emails in November during the transition process



Bike/Walk Central Florida is the nonprofit responsible for administering the Best Foot Forward program on behalf of the coalition partners.

BFF Steering Committee Conference Call: Osceola County

Monday, November 1, 2021

9:00 a.m. – 10:00 a.m.

[Zoom](#) or Call in: 929-205-6099

Meeting ID: 818 4569 6518

Passcode: 497730



Enforcement

- KPD ops plan in approval process by LT and Captain
- 0830-1000 Broadway and Dakin and 1030-1200 898 Hoagland at the trail
- St. Cloud is not participating and Osceola County

Data Collection

- New data collection schedule has more consistent hours and will hopefully reduce turnover among data collector staff
- The July data has been thrown out and in the process of recollection
- *Compiled data will be provided to partners shortly
- Myakka and Tallahassee crosswalk, no ADA, no crossing signage for schools with the number of children
- Funie Steed and Lindsfields has limited visibility with the curve, Westside K8 is within the 2-mile radius of the school
- Celebration and Lake Evalyn has flooding issues

GIS

- Mapping functions are improving on the website
- FY22 are in the process of being added to the map
- *Partners will receive the GIS zip file once those items are added
- RRFB data has been highlighted on the website
- Regional baseline and percentage improvement has been added to the website
- Francis Franco, LYNX will correlate with their digital GIS map on November 12

Partner Updates

FDOT – Stephanie Moss

- The department recently released Florida Pedestrian and Bicycle Safety Plan for 2021
- *Stephanie to provide plan

Metroplan Orlando – Taylor Laurent

- Jasmine has been working hard on developing Friday's Cycloviva event
- BWCF is assisting MPO and St. Cloud for the event
- Culinary bike tour takes place Friday November 5th 6-9, 86 participants registered



Bike/Walk Central Florida is the nonprofit responsible for administering the Best Foot Forward program on behalf of the coalition partners.

BFF Steering Committee Conference Call: Osceola County

Monday, November 1, 2021

9:00 a.m. – 10:00 a.m.

[Zoom](#) or Call in: 929-205-6099

Meeting ID: 818 4569 6518

Passcode: 497730



LYNX – Francis Franco

- Service change is coming December 12
- Introducing Luz Castro, newest GIS member at LYNX
- Participating in Mobility Week with FDOT link: <https://www.golynx.com/news-events/206982-lynx-to-participate-in-fdot-mobility-week.stml>

Osceola County – Justin Eason, Isai Chavez

- Justin's final meeting – we will miss you!
- Josh will be taking over for Justin
- Isai has been sharing the Mobility Week events

City of Kissimmee – Nabil Muhaisen

- New crosswalk at Oak St. and Oak Common coming soon – will be an RRFB in November
- Refreshing crosswalk at 898 Hoagland – new RRFB and new signage, pavement markings by the end of the year
- Upcoming events: Veterans Day parade (Nov. 13) and Festival of Lights (Dec. 11) Christmas Parade (Dec. 18)
- *Nabil will provide event details via email
- Barbara inquired about the Dec. 4 ALS Bike Ride and if BWCF should participate or share it depending on partner direction

Kissimmee Police Department – Corporal Anthony

- Pointed out the need of lighting improvements at 898 Hoagland
- This location will be enforced in November

Next Steering Committee Meeting: Monday, December 6, 2021, 9:00 a.m. via Zoom.



Bike/Walk Central Florida is the nonprofit responsible for administering the Best Foot Forward program on behalf of the coalition partners.

BFF Steering Committee Conference Call: Osceola County

Monday, November 1, 2021

9:00 a.m. – 10:00 a.m.

[Zoom](#) or Call in: 929-205-6099

Meeting ID: 818 4569 6518

Passcode: 497730



Osceola County November Community Outreach

Changes as events are added each week

- November 4, The Blind Experience – Regionwide – Commissioner Janer presenting at Orlando City Hall
- November 4, Osceola Regional Medical Center, Kissimmee
- November 5, Cyclovia, St. Cloud
- November 7, Daylight Savings Time Ends, Driver Awareness (Drowsy Driving Prevention Week)
- November 9 & 10, Operation Best Foot Forward
- November 12, Celebration Annual Founders' Day
- November 14, Osceola Farmers Market
- December 4, Florida Ride to Defeat ALS, Kissimmee



Bike/Walk Central Florida is the nonprofit responsible for administering the Best Foot Forward program on behalf of the coalition partners.



Attendance

Adam Phillips, Kissimmee Police	Joshua DeVries, Osceola County
Emily Hanna, Bike/Walk Central Florida	Kayla Mitchell, Bike/Walk Central Florida
Eric Trull, Bike/Walk Central Florida	Luz Castro, LYNX
Gary Yeager, Osceola County	Marianne Arneberg, Osceola County
Henry Salinas, Osceola County	Sgt. Bakker, St. Cloud Police
Isai Chavez, Osceola County	Sgt. Legel, Kissimmee Police
John Hambley, City of Kissimmee	Stephanie Moss, FDOT

Meeting Recap

Best Foot Forward Program Review

- Emily shared highlights from the annual report for MetroPlan Orlando from the 2021 fiscal year including totals from each Operation BFF and engineering installations from various program partners.
- A new program manager will start on December 20.

Engineering

- FY22 Baseline crosswalk data and observations were highlighted.
 - See meeting materials for full observations and hazards noted.

Enforcement

- Kayla shared highlights from November Operation BFF – earned media and placements doubled, the full media report will be provided in the quarterly report.
- Next Operation BFF: Inclusive Streets! February 22-23, 2022

Education

- **Event Recaps**
 - Celebration Founder’s Day Festival - Woman spoke to a woman who has MS and cannot use crosswalk buttons and uses her head, but several crosswalks are in the dirt.
 - Deerwood Elementary - Request for deputy to patrol Marigold at San Lorenzo during school release during speeding.
 - Upcoming rescheduled St. Cloud Cyclovia happening January 9th, 2022.
 - Osceola County Regional event was well received with many employees walking and biking.

BFF Partner Updates

FDOT – Stephanie Moss

- No update

BFF Steering Committee Conference Call: Osceola County

Monday, December 6, 2021



LYNX – Luz Castro

- No update, awaiting GIS file

Osceola County Government - Henry Salinas

- Needs additional information on outreach surrounding SRTS application.

City of Kissimmee – John Hambley

- RRFB installed at 898 N. Hoagland waiting for pavement markings, looking at 1st of the year.

Kissimmee Police Department – Sgt. Stacey Legel

- Looking forward to the RRFB install at the Hoagland trail.

St. Cloud Police Department

- No updates

Next Steering Committee Meeting: Monday, January 10, 2021, 9:00 a.m. via Zoom.

Osceola County Upcoming Community Outreach

Changes as events are added each week

- 12/11/21 – Seminole Co. – Jordan’s Sporting Goods
- 12/12/21 – Seminole Co. – Jordan’s Sporting Goods
- 01/09/22 – St. Cloud – St. Cloud Cyclovia
- 01/21/22 – Casselberry – Casselberry Rock-N-Blues Concert and Car Show
- Feb ‘22 – Operation Best Foot Forward
- March ‘22 – Florida Bike Month



Bike/Walk Central Florida is the nonprofit responsible for administering the Best Foot Forward program on behalf of the coalition partners.

BFF Steering Committee Conference Call: Osceola County

Monday, January 10, 2022

9:00 a.m. – 10:00 a.m.



Attendance

Luz Castro, LYNX	Ofc. Adam Phillips, Kissimmee Police Dept.
Gary Yeager, Osceola County Government	Sgt. Matt Bakker, St. Cloud Police Dept.
Henry Salinas, Osceola County Government	Emily Hanna, Bike/Walk Central Florida
Isai Chavez, Osceola County Government	Kayla Mitchell, Bike/Walk Central Florida
Marianne Arneberg, Osceola County Government	Eric Trull, Bike/Walk Central Florida
John Hambley, City of Kissimmee	Shelby Villatoro, Bike/Walk Central Florida
Cpl. Corey Anthony, Kissimmee Police Dept.	

Meeting Recap

Best Foot Forward Program Review

- Shelby Villatoro, the previous program manager prior to Kayla, has returned to BFF after working with Global-5.
- **Best Foot Forward Summit** – a one-day gathering of all stakeholders in the three counties to talk about the 3 E's and how to continue to move the needle – tentatively scheduled for April 6; Will be sending a save the date once final details are confirmed.
- First quarter progress reports will be provided by the end of the month.

Education

- Upcoming Events
 - 01/05/22 - St. Cloud - Narcoossee Girl Scout Troup
 - Showed attendees the "egg drop test," how helmets protect the brain if you fall off your bike.
 - Shared safety information about biking and walking.
 - 01/09/21 - St. Cloud – Cyclovia
 - Part of MetroPlan Orlando's study area. They were onsite to share information and get feedback from community members.
 - Thank you to St. Cloud PD for leading the ride and providing the escort!

Enforcement

- Operation BFF: Feb. 22-23, 2022 – Inclusive Streets
 - Day after Presidents Day but it does not appear to cause any conflicts as that is not a state holiday.
 - Identifying locations that are used by especially vulnerable road users such as people with disabilities, older adults, and children.
 - Media release: Highlighting stories of those crossing the street that may have a different experience.

BFF Steering Committee Conference Call: Osceola County

Monday, January 10, 2022

9:00 a.m. – 10:00 a.m.



- Shelby will follow up with partners to confirm crosswalk selection according to the themes for the year, which also include:
 - May 10-11: Trails & Parks
 - August 23-24: Back to School
 - Preparing a date further in August work around school times – please let us know if there are any conflicts with this timeline.
 - November: Daylight Saving Time

Engineering

- The GIS zip file is available in the meeting materials and will be updated quarterly.
 - Plan to link it on the website.
- Updated crosswalk data is available by jurisdiction in the meeting packets.

BFF Partner Updates

LYNX, Luz Castro

- No updates, would love to have the GIS updates, will be helpful as they discuss crossings.
- Will let us know if there are additional needs for our data collection signage forms.

MetroPlan Orlando, Eric Trull (update provided by BWCF)

- 1/27/22 at 6:00 pm, virtual public meeting on Rock Springs Road possibilities and extensions off the current West Orange Trail, register on MetroPlanOrlando.org/RockSprings.
 - BFF/BWCF promoting on social media over the next few weeks.
- 10th Street study ongoing in St. Cloud, public feedback survey out.

Osceola County, Isai Chavez and Henry Salinas

Isai

- Received email about upcoming enforcement.
 - Shelby to resend attachment with proposed Osceola crosswalks to Isai.

Henry

- Working on the SRTS, getting together the information and permits to submit.

City of Kissimmee, John Hambley

- RRFB has been installed at Hoagland and trail crossing, not operational yet because they are waiting for the pavement markings. Once the pavement markings are placed, the RRFB will be up and running.
 - Not sure when the markings are going in, Nabil will have additional information.

BFF Steering Committee Conference Call: Osceola County

Monday, January 10, 2022

9:00 a.m. – 10:00 a.m.



-
- Kayla asked about the list of the priority RRFB locations. John said that the list came from the locations previously identified by BFF, and to follow-up with Nabil and John for additional information.

Kissimmee Police Department, Cpl. Corey Anthony

- No update, Sgt. Legel was teaching a class but will confirm about Operation BFF.

St. Cloud Police Department, Sgt. Matt Bakker

- Sent email to Shelby this morning about Operation BFF participation.
- Still the main contact through the remainder of the month.

Next Steering Committee Meeting: Monday, February 7, 2022, 9:00 a.m. via Zoom.

BFF Steering Committee Conference Call: Osceola County

Monday, February 7, 2022

9:00 a.m. – 10:00 a.m. (Zoom)



Attendance

Eric Trull, Bike/Walk Central Florida	Sgt. Stacey Legel, Kissimmee PD
Shelby Villatoro, Bike/Walk Central Florida	Luz Castro, LYNX
Emily Hanna, Bike/Walk Central Florida	Gary Yeager, Osceola County Government
Kayla Mitchell, Bike/Walk Central Florida	Henry Salinas, Osceola County Government
John Hambley, City of Kissimmee	Isai Chavez, Osceola County Government
Stephanie Moss, FDOT	Ron Cole, Osceola County Sheriff's Department
Cpl. Corey Anthony, Kissimmee PD	Sgt. Matt Bakker, St. Cloud PD

Meeting Recap

Best Foot Forward Program Review

- FY 22 Q1 Progress Reports were distributed beginning of the month.
- BFF Summit Save the Date (April 6, 2022) – now at City of Winter Park Recreation Center.
- Emily is making Best Foot Forward presentations to MetroPlan Orlando's board and committee meetings this month.

Education

- Upcoming Events (*Denotes Tentative*)
 - 3/4/22 – Kissimmee – Kissimmee Bike to Work Day
- Bike Month
 - Any planned events in March or May?
 - Submit events [through our form!](#)

Operation Best Foot Forward: Inclusive Streets – February 22-23, 2022

Kissimmee PD	Tue., February 22	8:30 - 10:00 am	N. Thacker Ave. & Kissimmee Tr.
	Tue., February 22	10:30 am - 12:00 pm	Mill Run Blvd. & Mill Slough Rd.
Osceola County Sheriff's Office	Wed., February 23	TBD	Funie Steed Rd. & Lindfields Blvd.
	Wed., February 23	TBD	Myakka St. & Tallahassee Blvd.
St. Cloud PD	Wed., February 23	1:00 - 2:30 pm	Old Canoe Creek Rd. & 5th
	Wed., February 23	2:45 - 4:15 pm	10th and Robinson

- Ron confirmed the Osceola operation will start at 8:15 am at Myakka and Tallahassee and will move to the Funie Steed location after.

Engineering

- January data collection
 - [Old Canoe Creek & 5th Ave](#)

BFF Steering Committee Conference Call: Osceola County

Monday, February 7, 2022

9:00 a.m. – 10:00 a.m. (Zoom)



- 35% yield rate with an older population in the community.
- Observations: Truncated domes were missing from one corner.
- [Mill Run Blvd. & Mill Slough Rd.](#)
 - Measured at the end of January with a 36% yield rate midday.
 - Located near a park and a daycare.
 - Observations: The ramp wasn't flush with the road and truncated domes were missing as well.
- [Funie Steed Rd. & Lindfields Blvd.](#)
 - Measured a 46% yield rate on 1/18
 - Motorists were traveling greater than 50 m.p.h. with a posted speed of 35 m.p.h. and those not yielding were extremely aggressive, swerving around him, etc.
 - Officer Ron Cole stated he will be planning to do speed enforcement as well during the operation.
- Resident with issues pressing crossing signals: [Example A](#) | [Example B](#)
 - Gary would like to find out more about the route and needs to contact Janet directly. Shelby and Eric will try to get her contact information and share it with Gary.
- [Latest GIS files](#): Always saved here

BFF Partner Updates

On education initiatives, outreach events, planning/engineering progress:

FDOT – Stephanie Moss

- No updates

LYNX – Luz Castro

- No updates

Osceola County – Henry Salinas and Isai Chavez

Henry

- Just began data collection for a safety study on [Funie Steed Road from Westside Blvd to Morgan Williams Rd](#), specifically looking at intersection improvements at Lindfields Blvd and three others.
- [Tallahassee & Myakka](#) intersection
 - Last year the county installed signage to not allow heavy vehicles. County is requesting enforcement on large vehicles as well during Operation BFF.

Isai

- Thank you for the Q1 Progress Report update, very insightful.
- Will be reaching out to the PIO office to see if there are any Bike Month events planned.



Bike/Walk Central Florida is the nonprofit responsible for administering the Best Foot Forward program on behalf of the coalition partners.

BFF Steering Committee Conference Call: Osceola County

Monday, February 7, 2022

9:00 a.m. – 10:00 a.m. (Zoom)



Osceola County Sheriff's Office – Ron Cole

- Osceola County recently updated their system, and they now have new emails – ron.cole@osceolasherriff.org. The transition is occurring by department, so some employees have not changed over yet.

City of Kissimmee – John Hambley

- RRFB recently installed at Hoagland Trail crossing, pavement markings are in and it is fully operational.
 - Eric took some photos and video of the install and will send them over once they are available.
- A few other RRFBs are planned for installation later this year.

Kissimmee Police Department – Sgt. Legel

- Very excited about the new RRFB – this is a bad area for speeding.
- There was a PED fatality near Dyer Blvd. and Chantilly; Tapestry School is growing, kids are walking to school in the area. This is a focus for them currently.

City of St. Cloud – Eric Trull (BWCF provided update)

- 10th St Study open until the 28th – please continue to share and encourage participate!

St. Cloud Police Department – Sgt. Bakker

- No updates, looking forward to enforcement

Next Steering Committee Meeting: Monday, March 7, 2022, at 9:00 a.m. via Zoom.

BFF Steering Committee Conference Call: Osceola County

Monday, June 6, 2022

9:00 a.m. – 10:00 a.m.

[Teams](#) | Call-in: +1 917-410-4077, Pin: 119331159#



ATTENDANCE

Emily Hanna, BWCF

Eric Trull, BWCF

Kayla Mitchell, BWCF

Shelby Villatoro, BWCF

Taylor Laurent, MetroPlan Orlando

Gary Yeager, Osceola County

Henry Salinas, Osceola County

Isai Chavez, Osceola County

Cpl. Snow, St. Cloud Police Department

Next Steering Committee Meeting: Monday, August 1, 2022, at 9:00 a.m. via Teams.

ACTION ITEMS

- **Shelby Villatoro** to follow up with Gary about additional data for New Mexico increases.
- **Shelby Villatoro** to reach out to Nabil about Kissimmee updates (due to audio issues).

MEETING RECAP

Program Updates

- FY 21-22 Q2 Progress Reports distributed on April 30!
 - Progress Reports are available in the [public Sharepoint \(linked here\)](#).
- [NHTSA](#) & [GHSA](#) recently released reports about the preliminary traffic crash data for 2021.
 - Pedestrian fatalities nationwide are up 13%.
 - Florida had the greatest increase in total number of fatalities between 2020 and 2021 (183).
 - Emily noted that toward the end of the GHSA report (Part 3), there is a lot of great information shared about the Safe System approach and how its objectives can help reduce fatalities.
 - The Dangerous by Design report is expected to come out in the next month or two – methodology has shifted and should allow us to replicate the data at a local level and break it out to address our communities.

Engineering

- New data collection contractors providing a more diverse team, allowing for more well-rounded data collection (observations and yield rates).
- April – May data collection highlights/follow ups will be shared in the coming weeks (as needed). Stay tuned.

BFF Steering Committee Conference Call: Osceola County

Monday, June 6, 2022

9:00 a.m. – 10:00 a.m.

[Teams](#) | Call-in: +1 917-410-4077, Pin: 119331159#



- Shelby and Emily are working on crosswalk evaluation documents – adding in new information.
- [Latest GIS files are available on Sharepoint!](#)
- Recent Data Collection Highlights:
 - Dyer Blvd. & Kennsington Rd.
 - The City of Kissimmee recently installed RRFBs at the BFF-monitored Dyer Blvd. & Kennsington Rd. crosswalk. Driver yield rates are already improving.
 - Data collection at this location post-installation shows an increase **from 23% (Dec. 2021) to 81% (Mar. 2022)**.
 - Additional recommendations to encourage driver yielding behavior at this location are being provided in this year's evaluation document.
 - 898 N. Hoagland Blvd.
 - The City of Kissimmee has finalized the installation of RRFBs at the 898 N. Hoagland Blvd. crosswalk, a Kissimmee Trail crossing.
 - Initial data collection at this location post-installation is showing promising results, with **a jump from 15% (Dec. 2021) to 56% (Mar. 2022)**.
 - Neptune Rd. & Sergeant Graham Dr.
 - Osceola County has restriped this location and BFF will be collecting data here in the coming weeks to see if there are yield rate improvements.
 - Left-Turning Drivers at Signals – Oakland Ave. & Colonial Ave; Dyer Blvd. & Carroll St.
 - Shelby shared a video of a recent data collection in Oakland, importance of addressing turning drivers when combined with crossing signal timing.
 - Another video was shared showing the Dyer & Carroll crossing, which allows driver traffic to turn before providing pedestrians with a cross signal. Flashing yellow arrows are present and can prevent challenges. Shelby mentioned that this was part of the Orange County discussion and shared that Orange County has a contact with [research experience around flashing yellow arrows](#).
 - Contact: Hatem A. Abou-Senna, hatem.abou-senna@ocfl.net

Enforcement – Operation Best Foot Forward

- Shelby briefly recapped the May Operation BFF, which was the largest enforcement action to date with 11 law enforcement partners participating.
 - [Photos are saved here!](#)
 - Action items from the enforcement will rolling out in the next couple of weeks.
- Next enforcement: August 23-24, 2022 (Back to School Theme)
 - Shelby will be following up in early July to coordinate crosswalks and schedules.

BFF Steering Committee Conference Call: Osceola County

Monday, June 6, 2022

9:00 a.m. – 10:00 a.m.

[Teams](#) | Call-in: +1 917-410-4077, Pin: 119331159#



Education

- Mr. Richard's Left Right Left Video now available!
 - Full video – <https://vimeo.com/687578445/5e36b99e2b>
 - 30-sec (v1) – <https://vimeo.com/687783620/c2d67eca8a>
 - 30-sec (v2) – <https://vimeo.com/688172758/901520551c>
- **Outreach**
 - Full list of past and upcoming outreach events below.
 - The Community Outreach Map has been updated - **Links:** Via BFF [Map & Data Page](#), or [Direct on ArcGIS](#).
 - Updates include a layer with BFF crosswalks and the ability to filter out crosswalk and outreach data for this fiscal year.
 - Events are currently updated through the end of March and will be updated 30 days after the end of each quarter.
 - **Outreach Totals – Fiscal Year 2022 Q3 – April 1 – June 30 (totals through May 25)**
 - 5 Events
 - 2,341 People Reached
 - 1,358 Education Materials Distributed
 - 444 Helmets Distributed
 - **Event Totals – Fiscal Year 2022, YTD October 2021 – June 5, 2022**
 - Osceola County: 11 events completed of 10 events scoped
 - Kissimmee: 4 events completed of 3 – 5 events scoped
 - St. Cloud: 4 events completed of 3 – 5 events scoped
- **Back-to-School Events**
 - Are you aware of anything being planned? We'd like to ensure we're available and have room in our scope to support BFF Outreach at these.

BFF Partner Updates

On education initiatives, outreach events, planning/engineering progress:

Bike/Walk Central Florida – Emily Hanna

- BWCF is working with UCF students to go after grant funding for Walking School Bus program; The grant application is due in July.

Osceola County – Henry Salinas

- Updated on last year's Safe Routes to School application (January 2022) for Old Hickory Tree Rd. (Hickory Tree ES). Osceola County was advised by FDOT Consultant to resubmit the application because the estimate was too high due to the drainage costs.

BFF Steering Committee Conference Call: Osceola County

Monday, June 6, 2022

9:00 a.m. – 10:00 a.m.

[Teams](#) | Call-in: +1 917-410-4077, Pin: 119331159#



- Will need to resubmit and gather new data, including new data from BFF. Walking School Bus information would be helpful.
- Additional information will be provided at the Osceola County CTST meeting.
- Henry will request SRTS information once needed.

St. Cloud Police Department – Cpl. Brandon Snow

- No major updates to report; Pedestrian fatalities have been down in St. Cloud (great news!) though there was one “dart and dash” pedestrian crash recently in the area.

City of Kissimmee – Nabil Muhaisen (SENT AFTER MEETING VIA EMAIL, AUDIO ISSUES)

- The City of Kissimmee continues to work on installing new RRFB’s at intersections with safety concerns. Four RRFB’s have been ordered and will be installed at two intersections this summer.
- Kissimmee is actively involved in the city-wide Pedestrian Safety Study, being performed by Fehr & Peers. BFF has been invited for the two scheduled site visits on June 28 & 30. The study will wrap up on July 31, 2022.
- Crosswalk marking are being refreshed systematically as part of the City-wide pavement markings refreshing plan. The city has completed the residential area known as Mill Slough (between Mill Slough Rd. and Mill Run Blvd.).

BFF Outreach Summary

Past Events – Beginning FY ‘22 Q3 – April 1 – June 5

- 4/11/22 ST CLOUD: Hickory Tree E.S. return to fit helmets
- 4/26/22 OSCEOLA: Celebration K8 Presentations in PE Class (Entire school)
- 4/28/22 OSCEOLA: Deerwood Elementary School SAC Meeting
- 5/4/22 OSCEOLA: Celebration K8 Bike to School Day (helmet fittings)
- 5/14/22 OSCEOLA: Teen Driver Challenge, Car, & Truck Show
- 5/25/22 ST CLOUD: St Cloud Downtown Market
- 6/3/22 KISSIMMEE: Kissimmee Valley Market

Upcoming Events – Through Sept. 30, 2022 (*Tentative*)

- *None currently scheduled*



Bike/Walk Central Florida is the nonprofit responsible for administering the Best Foot Forward program on behalf of the coalition partners.

BFF Steering Committee Conference Call: Osceola County

Monday, Aug 1, 2022

9:00 a.m. – 10:00 a.m.



ATTENDANCE

Emily Hanna, BWCF
Erin Hearn, BWCF
Grace Winter, BWCF
Shelby Villatoro, BWCF
Nabil Muhaisen, City of Kissimmee
Cpl. Corey Anthony, Kissimmee PD

Gary Yeager, Osceola County Government
Marianne Arneberg, Osceola County Government
Nathaniel Kusel, Osceola County Government
Henry Salinas, Osceola County Government
Isai A. Chavez, Osceola County Government
Sgt. Matt Bakker, St. Cloud PD

***Next Steering Committee Meeting: TBD (FY 22-23).
End of Fiscal Year September Workshops to be scheduled individually.***

ACTION ITEMS

- **Emily Hanna** to follow up with Nabil about organizing a Kissimmee Bike Tour for Mobility Week.

MEETING RECAP

Program Updates

- Smart Growth America's [Dangerous by Design 2022 report](#) was released July 2022. The latest report featured significant changes.
 - Updates to the methodology mean that this year's rankings cannot be compared to previous years.
 - The Orlando-Kissimmee-Sanford MSA ranked #8, with Florida ranking #2.
- [FY 21-22 Q3 Progress Reports](#) are available!
- Emily looking to adjust upcoming scopes for FY 22-23 to reduce costs for administrative tasks and maximize program resources. During our upcoming workshop, we will be discussing these scopes and ideas.

Engineering

- Shelby is working on FY 21-22 Crosswalk Evaluations and disseminating them prior to the upcoming workshops. Here's the status of the Osceola evaluations to date:
 - Kissimmee: Distributed
 - Osceola: In Progress
 - St. Cloud: In Progress
- Emily is coordinating the end-of-year workshops with the partners individually. During these workshops, we will cover the crosswalk evaluations and discuss FY 22-23 locations. Workshops scheduled to date:

- **Osceola:** 9/29 at 1:00 pm
- **Kissimmee:** 9/14 at 1:00 pm
- **St. Cloud:** 9/14 at 3:00 pm
- [Latest GIS files](#)

Enforcement – Operation Best Foot Forward

- August 23 and 24, 2022 – Back to School theme
 - KPD plans to do enforcement on 8/23, wants to wait to choose a location after school starts so that they can determine the best location.
 - St. Cloud PD has not yet heard from Osceola Co. Sheriff’s Office about tag-teaming an enforcement location but is on board with Sergeant Graham and Neptune location. Will evaluate whether 8/23 or 8/24 works best.
 - Osceola Co. Sheriff’s Office was not on to confirm, but Isai will connect with Ron.

Education & Outreach

- Event Totals — Fiscal Year 2022, YTD October 1, 2021 – September 30, 2022
 - Osceola County: 12 events completed of 10 events scoped
 - Kissimmee: 4 events completed of 3 – 5 events scoped
 - St. Cloud: 4 events completed of 3 – 5 events scoped

Partner Updates

Bike/Walk Central Florida – Emily Hanna

- Working on the Healthy West Orange Trails Connection project. Their team has mapped health disparities and gaps in connections to help prioritize projects. Oct. 1 is “Take Over the Trails Day,” will be coordinating an event through the HWOTC project.
- BWCF’s Bike 5 Cities ride is taking place on Oct. 29, part of the larger Mobility Week celebration (though technically one day after Mobility Week). Please include extend Mobility Week to include 10/29 in any regional proclamations!
 - BWCF is interested in supporting regional partners’ events for Mobility Week: 10/21 – 10/28. Would love to team up for something in Osceola County, like they did last year for St. Cloud Culinary Bike Tour.

Osceola County Government

Isai Chavez

- Isai and the Osceola team will be thinking about Mobility Week, opportunities to collaborate.
- Introduced Nathaniel, a new planner on the Osceola team. Welcome, Nathaniel!

Henry Salinas

- Received complaints from the Commissioner’s office about drivers not yielding at a Polynesian Isle crosswalk, which was previously taken off the BFF list. Henry went out to observe and agreed that drivers were not stopping.
 - Crosswalk has existing yield signs and lines. Recommendations include stop bar and “Stop Here for Peds” signage. Traffic engineers are in the approval process.

- Osceola County team is working on coordination for new Safe Routes to School applications. They are looking for support to coordinate committees for each school.

City of Kissimmee – Nabil Muhaisen

- Collaborative Pedestrian Safety Study is ending and is expected to be finalized this month.
- The city is continuing with their RRFB installation efforts:
 - Two RRFBs have been installed to date: [Dyer & Kennsington and 898 N. Hoagland Blvd.](#)
 - 4 additional installations are planned, which would result in RRFBs at ALL major trail crossings! The next installations planned are:
 - Thacker & Kissimmee Trail
 - Mill Run & Mill Slough
 - Dyer Blvd. at Shingle Creek Trail
 - Kissimmee Loop at N. Hoagland Blvd.
- Nabil would love to discuss the opportunity to do a Kissimmee bike tour to explore the trail network, talk about the connections, updates, upcoming projects, etc.

BFF Outreach Summary

Past Events:

- 6/18/22: Experience Osceola at St. Cloud Lakefront
- 7/30/22: Plaza del Sol Back-to-School Event with KPD

Upcoming Events – Through Sept. 30, 2022 (*Tentative*):

- *None currently scheduled*



Bike/Walk Central Florida is the nonprofit responsible for administering the Best Foot Forward program on behalf of the coalition partners.

SUPPORTING DOCUMENTS

Steering Committee Meeting Recaps

Seminole County



BFF Steering Committee Conference Call: Seminole County

Tuesday, October 5th, 2021

9:00 a.m. – 10:00 a.m.

[Zoom](#) or Call in: 929-205-6099

Meeting ID: 816 5120 9765

Passcode: 548423



Meeting Attendance

Venise White, Florida Health Department
Courtney Gleaton, Orlando Health
Frank Consoli, Seminole County
Bill Pandos, Seminole County
Bill Wharton, Seminole County
Mike Blinn, Seminole County
Kareem Goodwin, LYNX

Trish Whitton, LYNX
Jasmine Blais, MetroPlan Orlando
Kelly Brock, City of Casselberry
Brian Woods, Seminole County Sheriff's Office
Emily Hanna, BWCF
Eric Trull, BWCF
Kayla Mitchell, BWCF

Meeting Recap

Best Foot Forward Program Review

Eric Trull – New BFF Community Outreach Manager

- Will handle all social media, website, community outreach
- One of the founders in micro mobility across North America in early 2000s
- Previous consultant with FDOT on public involvement

August Progress Report

- Numbers represent the tail end of the fiscal year
- Reports will shift towards a quarterly period for 2022
- Final reports will be available November 30, 2021
- Emily offered to present to elected officials
- *Partners let Emily know who they would like to present to and when
- A one-page document with program metrics will be provided

Education

Mobility Week (Oct. 29 – Nov. 5)

- Seminole County Bike to Work Day -- Oct. 29
- Bike 5 Cities – Oct. 30 – Register: <https://bikewalkcentralflorida.org/bike5cities/>
- Partners to provide partner events for BWCF to share on social media
- BWCF will partner with St. Cloud and MetroPlan Orlando in a Cyclovia Culinary Tour – Register: <https://www.stcloudfl.gov/CivicAlerts.aspx?AID=1576>

BFF Steering Committee Conference Call: Seminole County

Tuesday, October 5th, 2021

9:00 a.m. – 10:00 a.m.

[Zoom](#) or Call in: 929-205-6099

Meeting ID: 816 5120 9765

Passcode: 548423



National Night Out

- Brian Woods and Emily Hanna will be attending Oviedo on the Park
- Health Department Staff will be attending in Sanford
- Sheryl and Courtney with Orlando Health will be attending Lake Mary
- BWCF can provide materials if needed

Walk to School Day

- Emily is attending Evans ES per JoJo Sturm's direction

National Pedestrian Safety Month

- BWCF will share material on social media
- Daylight savings change comes in November

Enforcement

- Brian Woods confirmed Seminole County Sheriff's Office will participate Nov. 9
- *Casselberry to confirm OBFF participation for Nov. 9-10
- Crosswalks will be selected prior to the next steering committee meeting
- Reviewed 2022 Enforcement Schedule

Engineering

Graduated Crosswalks

- Varies among partners, generally accepted as 75%
- Continuing to have this discussion

GIS Database

- New Maps + Data link on the Best Foot Forward website:
<https://www.iyield4peds.org/home/maps-data/>
- Emily pointed out data points highlighted on website
- Maps show driver yield rate data, enforcement efforts and community outreach
- What additional elements should be included?

BFF Partner Updates

Metroplan Orlando

BFF Steering Committee Conference Call: Seminole County

Tuesday, October 5th, 2021

9:00 a.m. – 10:00 a.m.

[Zoom](#) or Call in: 929-205-6099

Meeting ID: 816 5120 9765

Passcode: 548423



-
- Working on the Cyclovia event with St. Cloud

LYNX

- Working on starting plans for the next fiscal year

Florida Department of Health Seminole

- 4th annual Bike to work day
- Longer route for those who'd like starting at the zoo Friday Oct. 29
- Trail cleanup Goldsboro trail Sunday Oct. 31
- Amanda Beal has announced her retirement, she will continue as volunteer

Seminole County Government

- Recently updated their trails master plan
- New project with Kittelson to look at signage enhancement and calming devices for trail users
- Meeting tomorrow with the signal IT shop about the pedestrian detection devices
- Emily spoke to City of Orlando about their initial feedback and the detection device is very sensitive

City of Casselberry

- In cooperation with Seminole County installing more permanent Bike 5 Cities signage
- Starting construction on connection from Quail Pond to Sunset Dr.
- RRFB and Queens Mirror and S. Lost Lake Lane
- Bids out for Lake Catherine Cir and Sunset Dr.
- 30% design plans for Wheel Park – public meetings on Oct. 7, 12, 25
- Seminole County trails master plan mentions Wheel Park

Orlando Health

- New brand specific micro mobility codes in the trauma unit
- Other new codes available related to micro mobility, pedestrian related events
- Courtney to provide more information

Signal Four

- Mike asked about the new Signal Four dashboard
- BWCF has access through MetroPlan Orlando, dashboard is now available publicly

Next Steering Committee Meeting: Tuesday, November 2, 2021, 9:00 a.m. via Zoom.

BFF Steering Committee Conference Call: Seminole County

Tuesday, October 5th, 2021

9:00 a.m. – 9:40 a.m.

[Zoom](#) or Call in: 929-205-6099

Meeting ID: 816 5120 9765

Passcode: 548423



Seminole County October Community Outreach

Changes as events are added each week

- OCTOBER – Pedestrian Safety Month, International Walk to School Month
- 10/5 -- National Night Out
- 10/6 -- National Walk to School Day
- 10/15 -- White Cane Safety Day
- 10/18 -- National School Bus Safety Week Begins
- 10/17 -- National Teen Driver Safety Week Begins (Oct. 17-23)
- 10/19 -- Seminole CTST Meeting
- 10/24 -- Goldsboro Trail Clean Up – Friends of FDOH Seminole
- 10/28 -- SCSO Spooktacular Halloween Event
- 10/30 -- Bike 5 Cities
- 10/29 -- Mobility Week (Oct. 29 – Nov. 5)
- 10/31 -- NHTSA Impaired Driving Campaign Halloween

2022 Schedule

Quarter 1: October, November and December

- Operation BFF: November 9-10
- Darker later – daylight savings (Watch out for peds at night!)
- Report: January 30, 2022

Quarter 2: January, February and March

- Operation BFF: February 22-23
- Inclusive Streets theme (have input and support from advocacy organizations for people with disabilities)
- Report: April 30, 2022

Quarter 3: April, May and June

- Operation BFF: May 10-11
- School is out, watch out for kids!
- Report: July 30, 2022

Quarter 4: July, August and September

- Operation BFF: August 23-24
- Back to School theme
- Annual report due by November 15, 2022 with Q4 activities



Bike/Walk Central Florida is the nonprofit responsible for administering the Best Foot Forward program on behalf of the coalition partners.

BFF Steering Committee Conference Call: Seminole County

Tuesday, November 2nd, 2021

9:00 a.m. – 10:00 a.m.

[Zoom](#) or Call in: 929-205-6099

Meeting ID: 839 1165 3712

Passcode: 041778



Attendance

Bill Pandos, Seminole County
Mike Blinn, Seminole County
Frank Consoli, Seminole County
Bill Wharton, Seminole County
Courtney Gleaton, Orlando Health
Kelly Brock, City of Casselberry
Dean Fathelbab, City of Casselberry
Matthew Blunt, Casselberry Police
Department

Jasmine Blais, MetroPlan Orlando
Venise White, Florida Health Department
Trish Whitton, LYNX
Emily Hanna, BWCF
Eric Trull, BWCF
Kayla Mitchell, BWCF
Rafael Burgos, BWCF
Barbara Giles, BWCF

Meeting Recap

Best Foot Forward Program Review

- Friday In the News will now become a monthly newsletter
- BFF is looking for feedback on what partners would like to see

Enforcement

- *Seminole County Sheriff's to confirm the times, enforcing on Tuesday, Nov. 9 at International Parkway and Westin Hotel, Forest Park Cir. and Sand Lake Rd
- Casselberry will be enforcing on Thursday Nov. 11 from 8-12, Lake Dr. and Park Dr.
- Partner attendance is highly recommended

Engineering

- GIS data highlights have been updated on the BFF website
- RRFB data and mid-block yield rate differences, average yield rates and their improvements within the program are now listed on the website
- Data shows that the yield rate does improve over time within the program
- GIS file will be made available to the partners this month
- BFF is looking for data collectors, looking to reduce turnover by increasing pay and making hours more consistent
- Baseline data collection should be finished and ready for partner review in November

BFF Steering Committee Conference Call: Seminole County

Tuesday, November 2nd, 2021

9:00 a.m. – 10:00 a.m.

[Zoom](#) or Call in: 929-205-6099

Meeting ID: 839 1165 3712

Passcode: 041778



Education

- Bike5Cities was successful with many partners attending
- Jordan Smelsky foundation helmet fitting event is in early December
- Region-wide Mobility Week: The Blind Experience is tomorrow at City Hall in Orlando
- Operation Best Foot Forward next week's theme is daylight savings time
 - Seminole County Sheriff's Office, Wednesday, November 10
 - 7:30 am – 9:30 am: Sand Lake Rd. & Forest Park Cir.
 - RESULTS: 26 drivers educated total (0 warnings, 26 citations)
 - 10:00 am – 1200 pm: International Parkway at Westin Hotel
 - RESULTS: 5 drivers educated total (1 warning, 4 citations)
- Please share any events that BFF should be attending with Eric Trull
- Seminole County Spooktacular drivers received educational materials
- Emily shared her experience with attending walk to school day
- Sterling Park ES at Deer Run has asked BFF to present to promote more students to walk and bike and to school

Partner Updates

FDOT

- Updated Pedestrian Safety Plan for 2021

MetroPlan Orlando – Jasmine Blais

- Mobility Week – the Blind Experience tomorrow 10-12, register online
- Cyclovia in St. Cloud – culinary bike tour Friday from 6-8pm

LYNX – Trish Whitton

- Working on FY22 projects
- BFF will provide GIS data in November

Florida Department of Health – Venise White

- Community Health Improvement Plan (CHIP) – provides educational materials and wayfinding maps on trails
- Emily would like a QR code on the signage to educate on events for trail users
- 4th annual bike to work day started at Sanford Zoo along the new expanded Riverwalk and had about 40 participants

BFF Steering Committee Conference Call: Seminole County

Tuesday, November 2nd, 2021

9:00 a.m. – 10:00 a.m.

[Zoom](#) or Call in: 929-205-6099

Meeting ID: 839 1165 3712

Passcode: 041778



Seminole County Government – Bill Wharton

- Looking at grade separated trail crossings at 434/436
 - Met with Altamonte Springs last week
 - Met with leisure services and parks and rec as well
 - Meeting with FDOT to get their recommendations
- Will be presenting to the commission on Dec. 14
- Barbara asked if there was knowledge of FDOT audits of trails for anything that is part of the Coast to Coast

Seminole County Government – Bill Pandos

- Trails master plan was finalized
- Received some money to start projects already
- Midway River loop system to connect that community
- Flagler Trail feasibility project has started
- Working with health department to have an internal loop with some exercise equipment
- Consultant Kittelson has identified some areas of concern: General Hutchinson and Ronald Reagan crossing – setting up site visits soon and would like Emily’s involvement

Seminole County Government – Mike Blinn

- Push button signs on International Pkwy have been installed, would like to see how they influence use during Operation BFF
- Restriping on Bear Lake and McNeil – has been taken care of with the project scheduled
- Emily brought up recent student related crashes at Dike Rd and Lake Howell – Mike has ordered a study for counts to see how many people are using the crosswalk or where they are crossing
- Put in a study request for Lake of the Woods
- The studies being conducted are cost prohibitive - Oviedo residents want a midblock installed for the trail, baseball fields, playground and the cost was shocking
- Emily and Mike to talk opportunities offline

City of Casselberry – Kelly Brock

- Two large complete street projects, out to bid and one to be released
- Resistant to speed humps or vertical deflections but exploring adding to one of the projects – speed cushions, are effective but do not slow down emergency vehicles
- Public meeting tonight from the residents in the area
- Mike suggested looking at City of Sanford traffic calming measures

BFF Steering Committee Conference Call: Seminole County

Tuesday, November 2nd, 2021

9:00 a.m. – 10:00 a.m.

[Zoom](#) or Call in: 929-205-6099

Meeting ID: 839 1165 3712

Passcode: 041778



-
- *Mike will send link to their website and the specs for traffic calming that
 - *Eric Trull will share the College Park rubberized speed humps

Casselberry Police Department – Sergeant Blunt

- Needs final approval for operation next week
- First time using this intersection, well painted but there is a speed issue there, two traffic homicides with ped/cyclists in the last 12 years, low visibility but hoping hospital partners will assist with decoys
- Hoping to use electronic sign board and Facebook posts to improve public awareness a week in advance
- Have been distributing the educational materials and will not be doing a warning phase this time
- Corporal Stewart will be managing the operation, Emily and Courtney will attend this location

Orlando Health – Courtney Gleaton

- Safe Kids Orange County coalition received a grant to give out 400 car seats and 90 booster seats
- Contact Courtney if people are needing car seats of any county
- Courtney has several helmet fittings coming up and attended Bike 5 Cities

Next Steering Committee Meeting: Tuesday, December 7, 2021, 9:00 a.m. via Zoom.

Seminole County November Community Outreach

Changes as events are added each week

- November 4, The Blind Experience – Regionwide – at Orlando City Hall
- November 7, Daylight Savings Time Ends, Driver Awareness (Drowsy Driving Prevention Week)
- November 9 & 10, Operation Best Foot Forward
- November 20, Longwood Arts & Crafts Fair
- December 11 & 12, Jordan’s Smile Sporting Good Store

BFF Steering Committee Conference Call: Seminole County

Tuesday, December 7th, 2021

9:00 a.m. – 10:00 a.m.

[Zoom](#) or Call-in: 929-205-6099

Meeting ID: 839 1165 3712

Passcode: 041778



Attendance

Bill Wharton, Seminole County

Cody Johnson, LYNX

Dean Fathelbab, City of Casselberry

Emily Hanna, Bike/Walk Central Florida

Eric Trull, Bike/Walk Central Florida

Kayla Mitchell, Bike/Walk Central Florida

Mike Blinn, Seminole County

Rafael Burgos, Bike/Walk Central Florida

Sgt. Jesse Gelm, Longwood Police Department

Shad Smith, City of Longwood

Sheryl Aldarondo, Orlando Health

Meeting Recap

Best Foot Forward Program Review

- Emily shared highlights from the MetroPlan Orlando fiscal year 2021 annual report.
 - Bill Wharton asked for clarification between the number of enforcements and details: “Enforcements” include the total number of BFF operations, while “details” include the number of crosswalks that are part of each enforcement.
- Crosswalk recommendation documents were provided to each partner in 2021 and included in-depth audits of each BFF crosswalk.

Engineering

- FY22 Baseline crosswalk data and observations were highlighted.
 - See meeting materials for full report on baseline observations and any hazards noted.

Enforcement

- November’s Operation BFF Seminole County Sheriff’s Office enforced two crosswalks issuing 31 warnings and citations at International Pkwy at the Westin Hotel and Sand Lake Rd at Forest Park Circle
- Next Operation BFF: Inclusive Streets! February 22-23, 2022
 - When the City of Casselberry and BWCF were out evaluating the crossing at Melody and Cypress, a person in a wheelchair was being pushed down the shoulder of Melody Lane. When we asked him why he stated he felt more visible in the road than on the sidewalk. He said drivers never stop for him. Will ask Casselberry Police Department to enforce this crossing during the next enforcement

Education

- Eric has officially transitioned into Outreach Coordinator and will be reaching out for one-on-ones with partners.

BFF Steering Committee Conference Call: Seminole County

Tuesday, December 7th, 2021

- Jordan Smelski event this weekend includes bicycle giveaways for children in need. We will be fitting helmets for kids and sharing bike and pedestrian safety information with them and their parents.

BFF Partner Updates

Seminole County Government – Mike Blinn

- Signage and markings in Seminole County school zones are maintained by the county.
- Lake and Park is a county road, side streets are city, any changes in engineering need to be filtered by the county.
- Building an inventory of midblock crossings (163 locations, GIS layer) to look at how to sign the midblock crossings in the future, timeline to be determined.
 - Emily asked if there was a list of midblock crossings that are needed to be installed? Mike noted that traffic studies are needed to warrant a midblock, many are often requested. Traffic is weary of installing new midblock crosswalks.
 - Emily offered the consultant, xGeographic's assistance with the GIS layers.

City of Casselberry – Dean Fathelbab

- Sunset Drive Complete Street going back to drawing board – few modifications on the LAP funded project.
- Emily is interested in learning about the configuration at Button Rd.

Orlando Health – Sheryl Aldarondo

- Ready to support February's Operation BFF.
- Brought the iY4Ped tear sheets to the senior centers

Next Steering Committee Meeting: Tuesday, January 4, 2022 at 9:00 a.m. via Zoom.

Upcoming Seminole County Community Outreach

Changes as events are added each week

- 12/11/21 – Seminole Co. – Jordan's Sporting Goods
- 12/12/21 – Seminole Co. – Jordan's Sporting Goods
- 01/21/22 – Casselberry – Casselberry Rock-N-Blues Concert and Car Show
- Feb '22 – Operation Best Foot Forward
- March '22 – Florida Bike Month



Bike/Walk Central Florida is the nonprofit responsible for administering the Best Foot Forward program on behalf of the coalition partners.

BFF Steering Committee Conference Call: Seminole County

Tuesday, January 4th, 2022

9:00 a.m. – 10:00 a.m.



Attendance

Bill Pandos, Seminole County
Courtney Gleaton, Orlando Health
Dean Fathelbab, City of Casselberry
Emily Hanna, Bike/Walk Central Florida
Eric Trull, Bike/Walk Central Florida
Jasmine Blais, MetroPlan Orlando

JoJo Sturm, Seminole County Crossing Guards
Kayla Mitchell, Bike/Walk Central Florida
Mike Blinn, Seminole County
Shelby Villatoro, Bike/Walk Central Florida
Trish Whitton, LYNX

Meeting Recap

Best Foot Forward Program Review

- Shelby Villatoro, the previous program manager prior to Kayla, has returned to BFF after working with Global 5.
- **Best Foot Forward Summit** – a one-day gathering of all stakeholders in the three counties to talk about the 3 E's and how to continue to move the needle – tentatively scheduled for April 6; Will be sending a save the date once final details are confirmed.
- First quarter progress reports will be provided by the end of the month.

Education

- Jordan Smelski's Sporting Goods Store event happened Dec. 11-12.
 - ~1,000 kids received sporting goods (bikes, scooters, basketballs, etc.) during the free event.
 - **646 helmets** were fitted for children by BWCF staff, volunteers, and partners from the Seminole County Sheriff's Office Crossing Guard team.
 - [View the recap video.](#)
- Upcoming Events
 - 02/05/22: Mustang Roundup car show - Longwood
 - 02/26/22: Matt Miller Memorial Motorcycle Competition – Seminole County; Motors Unit event, BFF to share information about pedestrian safety laws and BFF program.
 - 03/19/22: Hot Rods for Heroes – Seminole County (Oviedo Mall)
 - 05/28/22: Rock'n Blues Car Show – Casselberry; Interested in this event and will be confirming attendance with Dean.
- Send information to Eric or Shelby for upcoming events for BFF to attend.

Enforcement

- Next Operation BFF: Feb. 22-23, 2022 – Inclusive Streets
 - Shelby to reach out to partners in the coming weeks to confirm their attendance and their crosswalk locations; Will send out an invite for the enforcement.

BFF Steering Committee Conference Call: Seminole County

Tuesday, January 4th, 2022

- Enforcement crosswalks have been selected surrounding the themes for FY22.

Engineering

- GIS Update
 - GIS updates are included in the latest; Some crosswalks were collected over the holidays and those will be added soon.
 - GIS zip file has been provided in the meeting materials and updates will be provided quarterly.

BFF Partner Updates

MetroPlan Orlando – Jasmine Blaise

- Preparing for the next round of committee meetings.

LYNX – Trish Whitton

- Providing GIS information to the LYNX GIS department.

Orlando Health – Courtney Gleaton

- Will keep Eric in the loop about upcoming events.

Seminole County Government – Mike Blinn

- Mike to join Emily in rescheduling meeting with Commissioner Dallari to discuss funding for engineering updates.
- Still working on inventory of mid-block crossings around the county. The budget is getting ready to ramp up in the next month or two and funding requests need to be included there.
- Mike reached out to a contractor about in-street PED pavement markings, would like to see some go in the travel lane at Tuskawilla. Emily agreed and recommended that we collect data to measure their impact.
 - Eric shared that Orange County is adding one at 441 and 17/92.

City of Casselberry – Dean Fathelbab

- Installing gateway treatments and would like the timeline from BWCF for enforcements at:
 - Crystal Bowl at Casselberry ES
 - Winter Park Dr at Bluebell
- Gateway treatment repairs can be reported to Kelly and Dean (city maintaining).
- The Quail Pond Complete Street from Sunset to Lake Concord Park is almost complete. There will eventually be a crosswalk over Sunset.

Seminole County Crossing Guards – JoJo Sturm

- Inquired for more information on the Crystal Bowl gateway treatment.

BFF Steering Committee Conference Call: Seminole County

Tuesday, January 4th, 2022

- Kayla will provide the gateway treatment PowerPoint provided by MetroPlan Orlando in the meeting materials.
- Participating in their first county school safety event in a while on the 14th in Casselberry. Emily offered BFF support with materials for any upcoming events.
- Emily shared information about Walking School Bus Program. JoJo in support and has a lot of information to share but finds that the biggest hurdle is parents not wanting to be responsible for others' children. Happy to connect offline about working together.
- Requested the meeting time change to the afternoon.
 - Shelby to send a Doodle Poll to Seminole partners to explore new meeting times.

Seminole County Leisure Services – Bill Pandos

- Kittelson will be providing deliverables by the beginning of February for the trail safety feasibility study.
 - Had some field visits prior to the holiday break.
 - Looking forward to this year.
 - Emily shared the available data with Kittelson.

Next Steering Committee Meeting: Tuesday, February 1, 2022, at 9:00 a.m. via Zoom.

BFF Steering Committee Conference Call: Seminole County

Tuesday, February 1st, 2022

9:00 a.m. – 10:00 a.m. (Zoom)



Attendance

Emily Hanna, Bike/Walk Central Florida	Herronda Mortimer, FDOH in Seminole
Eric Trull, Bike/Walk Central Florida	Stephanie Moss, FDOT
Kayla Mitchell, Bike/Walk Central Florida	Trish Whitton, LYNX
Rafael Burgos, Bike/Walk Central Florida	Jasmine Blais, MetroPlan Orlando
Shelby Villatoro, Bike/Walk Central Florida	Courtney Gleaton, Orlando Health
Dean Fathelbab, City of Casselberry	Bill Pandos, Seminole County
Anjum Mukherjee, City of Longwood	Mike Blinn, Seminole County
Shad Smith, City of Longwood	

Meeting Recap

Best Foot Forward Program Review

- BFF Summit Save the Date (April 6, 2022) – More details to come!
- Emily will be presenting about the BFF program at the MetroPlan Orlando board and committee meetings.
- Progress reports for the first quarter of fiscal year 2022 are now available

Education

- Upcoming Events
 - 2/05/22 - Longwood - Mustang Round up
 - 2/26/22 - Seminole County - Matt Miller Memorial Police Motorcycle Skills Challenge
 - 3/19/22 - Seminole County - Hot Rods for Heroes at Oviedo Mall
- Bike Month
 - Any planned events in March or May?
 - Submit events [through our form!](#)

Enforcement

- Conducted Longwood PD enforcement training on 1/25/22
 - Training is not focused on educating law enforcement on how to conduct enforcement (they are the pros!). It focuses on other topics like the built environment to provide a holistic approach that we take in all BFF education.
- Operation BFF: 22-23, 2022 – Inclusive Streets
 - *Longwood PD: Tuesday, February 22, 2022, from 11:00 am – 1:00 pm*
 - Grant & 434
 - *Casselberry PD: Wednesday, February 23, 2022, from 4:00 pm – 5:30 pm*
 - Crystal Bowl Cir at Casselberry ES
 - *Seminole County Sheriff's Office: Thursday, March 3, 2022, Time TBD*
 - Tuskawilla and Redbug, NW slip lane



Engineering

- Many crosswalks in Seminole County were collected recently in January - just in time for upcoming enforcement.
- Emily is working on a project with a consultant to connect the data collectors with Fitbits to record data on heart rates, stress levels, etc. to provide more quantitative data on their experience.
- Bike/Walk is still looking to add to the data collection team – [please share!](#)
- Partners, please share updates on engineering upgrades so we can broadcast on our social media and website and celebrate every improvement that happens in the region to make the streets safer for people walking and biking.

BFF Partner Updates

On education initiatives, outreach events, planning/engineering progress:

Florida Department of Transportation (FDOT), Stephanie Moss

- Implementation plan for the Strategic Safety Plan last week in Tallahassee during the Florida Bike/Ped Coalition meeting.
- During Mobility week there was a bike lane design contest. Bentley ES in Sanford – two winners and Oviedo operations is working to get those two designs created to go on the trail near the school. Install date TBD and short bike safety presentation will be scheduled for the winning teams and their classmates Michael McCoy ES installed first winner’s design on the ground in Orlando already.
 - Stephanie has photos from last year’s design to share.

MetroPlan Orlando, Jasmine Blais

- Cyclovia was a successful culinary bike tour event in January in St. Cloud, rescheduled from Mobility Week.

Trish Whitton, LYNX

- No major updates but planning projects that will be started in the upcoming months.

Orlando Health, Courtney Gleaton

- Run with the Heroes this Saturday in Seminole County, will be sharing safety information.
- 81 car seat checks last month!

Florida Department of Health Seminole, Herronda Mortimer

- New counterpart taking over for the BFF program.

Seminole County Government, Bill Pandos & Mike Blinn

Bill Pandos



- Mountain bike at Markham Trailhead improvements beginning shortly, would like to partner to share bike safety information.
- Kittleson is working on a trail safety feasibility study to make recommendations at trail crossings, more updates to come.

Mike Blinn

- RRFB being strongly considered at the Snow Hill at Flagler Trail crossing (Jacobs Trail), should be coming in the next 6 months. BFF team will follow up about installation timeline.
- Could use some help (Stephanie, FDOT) with determining where DOT considered roads that have bike lanes, [went into their GIS portal](#) and brought up a number of roads that they considered bike lanes.
 - Roads included:
 - Red Bug Lake Road
 - E. and W. Lake Mary Blvd
 - Eden Park
 - International Pkwy
 - Lockwood
 - Small section of W. Airport Blvd
 - Seminole County plans to mark those as bike lanes now that DOT has officially named them bike compatible.
 - Emily questioned striping on roads with speeds above 45, provide a buffered bike lane – Mike says that’s for new construction only.
 - Stephanie suggested looking at each segment specifically, with the changing perspective on where they want marked bike lanes and where they prefer separated facilities.
 - Shad provided background from when he was with the county: Keyhole standard is for 5 feet, lanes were 11/11/4 – do you stripe the keyhole lane if it is too narrow?
 - Citizens were happy that Lake Mary Blvd. was striped and reported feeling much safer once that was completed.
 - Mike to follow up with Stephanie to get her thoughts.

City of Casselberry, Dean Fathelbab

- Outreach events locked in with BWCF: April 30th Earth Fest, May 28th Rock Blues
- June 22nd check availability for a city spotlight event with Seminole County Chamber of Commerce, different audience but opportunity for the city to highlight aggressive development and pedestrian infrastructure.
- Right after OBFF, gateway treatments will be installed Casselberry ES crosswalk.
- End of February will be the install for the speed feedback and RRFB at Lost Lake and Queens Mirror Cir at the new park, location of Casselberry Founder’s House.
- Upcoming webinar this Thursday by the [Smart Growth Online: from Complete Streets to Complete Networks](#).
- Shelby brought up the guidance from FDOT on STOP for pedestrians versus YIELD for pedestrians, will follow up with Dean about their design for their gateway installations.

City of Longwood, Shad Smith

- Received BFF magnets after Longwood PD enforcement training, would like to know who our vendor is. Eric to reach out.



- Cross Seminole Trail Connector in the works (LAP funded by FDOT), making sidewalk connections in Timacuan, adding sharrows and a connecting trail piece behind Arbor Park, project estimated to be completed by end of April.
- [W. Warren Complete Streets project](#) ongoing, discussed midblock crossings. One PVT meeting left; a BFF staff member could join mid-late February. Shelby will follow up. April 4th will be presented to the commission.
- “Stop here for peds” signs were ordered for installation where the stop bars are at the current midblock crossings along Warren Ave near Reiter Park and hospital parking.
- East Church from SunRail to 17-92 is another upcoming project to improve the corridor with sidewalks and bike facilities.

Longwood Police Department, Sgt. Gelm

- Working on the operation plan for the 22nd operation at 434 and Grant St.
- Next month March 26-27 is the Pirate Seafood Festival at Reiter Park (near several BFF crosswalks) big turnout and law enforcement detail so great opportunity to observe pedestrian behavior. Eric to follow up about participating.

Next Steering Committee Meeting: Tuesday, March 1, 2022, 9:00 a.m. via Zoom.

BFF Steering Committee Conference Call: Seminole County

Tuesday, June 7, 2022

9:00 a.m. – 10:00 a.m.

[Teams](#) | Call-in: +1 917-410-4077, Pin: 703911380#



ATTENDANCE

Emily Hanna, BWCF
Eric Trull, BWCF
Erin Hearn, BWCF
Kayla Mitchell, BWCF
Shelby Villatoro, BWCF
Ofc. Chris Jones, Casselberry Police Department
Dean Fathelbab, City of Casselberry

Ethel Smith, FDOH in Seminole County
Taylor Laurent, MetroPlan Orlando
Courtney Gleaton, Orlando Health
Sheryl Aldarondo, Orlando Health
Bill Pandos, Seminole County
Bill Wharton, Seminole County
Mike Blinn, Seminole County

Next Steering Committee Meeting: Tuesday, August 2, 2022, at 9:00 a.m. via Teams.

ACTION ITEMS

- BFF to resolve issues with call-in option in Teams.

MEETING RECAP

Program Updates

- FY 21-22 Q2 Progress Reports distributed on April 30!
 - Progress Reports are available in the [public Sharepoint \(linked here\)](#).
- [NHTSA](#) & [GHSA](#) recently released reports about the preliminary traffic crash data for 2021.
 - Pedestrian fatalities nationwide are up 13%.
 - Florida had the greatest increase in total number of fatalities between 2020 and 2021 (183).
 - Emily noted that toward the end of the GHSA report (Part 3), there is a lot of great information shared about the Safe System approach and how its objectives can help reduce fatalities.
 - The Dangerous by Design report is expected to come out in the next month or two – methodology has shifted and should allow us to replicate the data at a local level and break it out to address our communities.

Engineering

- New data collection contractors providing a more diverse team, allowing for more well-rounded data collection (observations and yield rates).
 - Dean asked about looking at data through the different results based on the demographics of our data collectors. Emily talked about the goal of working with UCF researchers to organize this type of research project, studying yield rates, racial bias, and more in different communities.

BFF Steering Committee Conference Call: Seminole County

Tuesday, June 7, 2022

9:00 a.m. – 10:00 a.m.

[Teams](#) | Call-in: +1 917-410-4077, Pin: 703911380#



- April – May data collection highlights/follow ups will be shared in the coming weeks (as needed). Stay tuned.
- Shelby and Emily are working on crosswalk evaluation documents – adding in new information.
- [Latest GIS files are available on Sharepoint!](#)
- Crosswalk project highlights were shared:
 - **Crystal Bowl Cir. at Casselberry ES – Gateway Treatments Installed in April**
 - Casselberry recently installed gateway treatments at the Crystal Bowl at Casselberry Elementary School crossing. This location averaged a 36% driver yield rate prior to installation (measured in March 2022).
 - Dean shared that, unfortunately, one of the signs has already been knocked down but the city is working to get it restored.
 - The latest data was collected at this location on May 23, and we are seeing a jump to 80%!
 - One thing to note – data collector noted more hard brakes than in previous two collections (13% or a total of 8 noted – up from only ONE noted in the previous collections).
 - Dean also noted that people are stopping general – would like more education to be pushed about what the stop bars/signage is, that people only need to stop if there is a PED in the crosswalk.
 - **Queens Mirror Circle & Lost Lake Dr. – RRFB Installation**
 - The City of Casselberry recently installed new RRFBs at Queens Mirror Cir. & S. Lost Lake Ln. along with signage reminding driver of the state law to stop for pedestrians.
 - Initial data collection indicates that these countermeasures are hugely successful. In December 2021, 43% of drivers were stopping for data collectors (the FY 20-21 average was 37%).
 - Averaging our March and May 2022 data collection, this crosswalk is currently at 87%!
 - **Warren Ave. at Reiter Park – New “Stop Here for PEDS” signage**
 - “Stop Here for Peds” signage was installed to accompany the existing stop bars at the Warren Ave. crosswalk at Reiter Park.
 - Data collectors saw an initial driver yield rate increase from the baseline of 46% (Dec. 2021) to 80% (Feb. 2022) after the signage was installed.

Enforcement – Operation Best Foot Forward

- Shelby briefly recapped the May Operation BFF, which was the largest enforcement action to date with 11 law enforcement partners participating.
 - [Photos are saved here!](#)
 - Action items from the enforcement will rolling out in the next couple of weeks.
- Next enforcement: August 23-24, 2022 (Back to School Theme)

BFF Steering Committee Conference Call: Seminole County

Tuesday, June 7, 2022

9:00 a.m. – 10:00 a.m.

[Teams](#) | Call-in: +1 917-410-4077, Pin: 703911380#



- Shelby will be following up in early July to coordinate crosswalks and schedules.

Education

- Mr. Richard's Left Right Left Video now available!
 - Full video – <https://vimeo.com/687578445/5e36b99e2b>
 - 30-sec (v1) – <https://vimeo.com/687783620/c2d67eca8a>
 - 30-sec (v2) – <https://vimeo.com/688172758/901520551c>
- **Outreach**
 - Full list of past and upcoming outreach events below.
 - The Community Outreach Map has been updated - **Links:** Via BFF [Map & Data Page](#), or [Direct on ArcGIS](#).
 - Updates include a layer with BFF crosswalks and the ability to filter out crosswalk and outreach data for this fiscal year.
 - Events are currently updated through the end of March and will be updated 30 days after the end of each quarter.
 - **County Wide Outreach Totals – Q3 – April 1 – June 30 (totals through May 25)**
 - 4 Events
 - 958 People Reached
 - 2,348 Education Materials Distributed
 - 65 Helmets Distributed
 - **Event Totals – Fiscal Year 2022, YTD October 2021 – June 5, 2022**
 - Seminole County – 11 events completed/scheduled of 15 scoped
 - Casselberry – 4 events completed/scheduled of 3-5 scoped
 - Longwood – 4 events completed/scheduled of 3-5 scoped
 - **Back-to-School Events**
 - Are you aware of anything being planned? We'd like to ensure we're available and have room in our scope to support BFF Outreach at these.

BFF Partner Updates

On education initiatives, outreach events, planning/engineering progress:

Bike/Walk Central Florida – Emily Hanna

- BWCF is working with UCF students to go after grant funding for Walking School Bus program; The grant application is due in July.

MetroPlan Orlando – Taylor Laurent

- Continuing with speed study across the three-county area.

Orlando Health – Sheryl Aldarondo

- No major updates – excited for the next round of enforcement.

BFF Steering Committee Conference Call: Seminole County

Tuesday, June 7, 2022

9:00 a.m. – 10:00 a.m.

[Teams](#) | Call-in: +1 917-410-4077, Pin: 703911380#



Orlando Health, Arnold Palmer – Courtney Gleaton

- Children’s Safety Village doing summer camp in the next two weeks, Courtney doing ped safety there next week.
- Event taking place this weekend for car seats.
- Doing Walk-Ride-Thrive pedestrian safety education with the Children’s Safety Village.

Florida Department of Health in Seminole County – Ethel Smith

- Has participated in the last couple of meetings but is new to the group; Very interested in learning more about Bike/Walk Central Florida and getting up to speed.

Seminole County

Bill Pandos

- Working on a Trail Feasibility Study with Kittelson: 9 different scenarios.
- Markham Trail skills track construction starts soon.

Bill Wharton

- Board approved two tunnels on 434 and 436.
 - Design RFP went out and closes June 22.

City of Casselberry – Dean Fathelbab

- New city engineer coming onboard shortly, will be introduced to the BFF group.
- Studying raised crosswalks at city parks: Wirz Park, Dew Drop Park at Avalon Road, and Wheel Park at Winter Park Drive.

Casselberry Police Department – Christopher Jones

- No updates – would like to see more driver education taking place.
 - Emily recommended sharing BFF citation tear sheets throughout the year, not just during enforcement. BFF to explore additional opportunities to work with FLHSMV.

City of Longwood – Shad Smith

- Update on Longwood Cross-Seminole Trail Connector Project: SunRail to Grant Street – Grant Street runs up to Candyland Park, then to Timocuan Way. Will be a combination of trails and sidewalk.
 - Trail paving starting shortly; Curb ramps are in place, just not “officially” finished so not formally opened just yet.

BFF Steering Committee Conference Call: Seminole County

Tuesday, June 7, 2022

9:00 a.m. – 10:00 a.m.

[Teams](#) | Call-in: +1 917-410-4077, Pin: 703911380#



BFF OUTREACH SUMMARY

Past Events – Beginning FY '22 Q3 – April 1 – May 30

- 4/7/2022 SEMINOLE: Oviedo Homeschoolers PE Class
- 4/16/2022 SEMINOLE: 3rd Annual Seminole County Spring Festival and Car Show
- 4/30/2022 CASSELBERRY: Earth Fest 2022
- 5/7/2022 SEMINOLE: Walk like MADD Event
- 5/28/2022 CASSELBERRY: Rock'n Blues Car Show
- 6/2/2022 CASSELBERRY: Wilshire DMV Tabling Outreach
- 6/2/2022 SEMINOLE: Winter Springs DMV Tabling Outreach

Upcoming Events – Ending FY '22 Q3 – June 2022

- 6/19/2022 SEMINOLE: Lake Mary Cruise-In Car Show
- 6/20/2022 SEMINOLE: Chuluota VFW

Upcoming Events – FY '22 Q4 – Through Sept. 30, 2022 (*Tentative*)

- 9/17/2022 *TENTATIVE: SEMINOLE: Sanford Spring Craft Festival*
- 9/23/2022 *TENTATIVE: SEMINOLE: Sanford Spring Craft & Vendor Event*
- 9/24/2022 *TENTATIVE: CASSELBERRY: Latin Jazz Concert at Lake Concord Park*

BFF Steering Committee Conference Call: Seminole County

Tuesday, Aug 2, 2022

9:00 a.m. – 10:00 a.m.



ATTENDANCE

Emily Hanna, BWCF
Erin Hearn, BWCF
Grace Winter, BWCF
Shelby Villatoro, BWCF
Sgt. Matthew Blunt, Casselberry PD
Dean Fathelbab, City of Casselberry
Leonard Barden, City of Casselberry

Shad Smith, City of Longwood
Patricia Whitton, LYNX
Sheryl Aldarondo, Orlando Health
Bill Pandos, Seminole County Government
Bill Wharton, Seminole County Government
Kelly Welch, Seminole County Government
Mike Blinn, Seminole County Government

***Next Steering Committee Meeting: TBD (FY 22-23).
End of Fiscal Year September Workshops to be scheduled individually.***

ACTION ITEMS

- **Shelby Villatoro** to distribute BFF citation tear sheets to Sheryl Aldarondo and Seminole County Crossing Guard team (JoJo and Dacia).
- **JoJo Sturm** to explore education opportunities at Wekiva Elementary (near new Wekiva Neighborhood Trail crosswalk).
- **Erin Hearn** to follow up with Bill Pandos about Winter Springs trail event.

MEETING RECAP

Program Updates

- Smart Growth America's [Dangerous by Design 2022 report](#) was released July 2022. The latest report featured significant changes.
 - Updates to the methodology mean that this year's rankings cannot be compared to previous years.
 - The Orlando-Kissimmee-Sanford MSA ranked #8, with Florida ranking #2.
- [FY 21-22 Q3 Progress Reports](#) are available!
- Emily looking to adjust upcoming scopes for FY 22-23 to reduce costs for administrative tasks and maximize program resources. During our upcoming workshop, we will be discussing these scopes and ideas.

Engineering

- Shelby is working on FY 21-22 Crosswalk Evaluations and disseminating them prior to the upcoming workshops. Here's the status of the Osceola evaluations to date:
 - **Casselberry:** Distributed

BFF Steering Committee Conference Call: Seminole County

Tuesday, Aug 2, 2022

9:00 a.m. – 10:00 a.m.



- **Longwood:** Distributed
- **Seminole County:** In Progress
- Emily is coordinating the end-of-year workshops with the partners individually. During these workshops, we will cover the crosswalk evaluations and discuss FY 22-23 locations. Workshops scheduled to date:
 - **Casselberry:** 9/15 at 10:00 am
 - **Longwood:** 9/13 at 2:00 pm
 - **Seminole County:** 9/15 at 10:00 am
- Data Collection Highlights
 - CAS: Queen’s Mirror Circle and Lost Lake Lane
 - RRFB Light (North) – Out or Low Solar (Blocked by Trees)
 - Casselberry is aware of the outage; Working on getting trees trimmed and identifying what is causing the RRFB issue so that it can be repaired.
 - SEM: New Crosswalk at 239 N. Hunt Club Blvd
- [Latest GIS files](#)

Enforcement – Operation Best Foot Forward

- August 23 and 24, 2022 – Back to School theme
 - CPD plans to do enforcement on 8/24 from 8:00 am to 12:00 pm. They are open to enforcing the Melody and Cypress location or Casselberry ES location again. Looking for decoy support (Sheryl has volunteered).
 - LPD planning to enforce at Ronald Reagan and Dog Track Rd.
 - Sem. Co. SO will need to enforce the morning of the 24th; They are looking at Bear Lake & McNeil and/or the [Wekiva Neighborhood Trail crossing on N. Hunt Club Blvd.](#)
 - JoJo will connect with Wekiva ES to explore education opportunities in the area near this crosswalk.
- Please send any contact information for PIOs to Shelby for communications updates.

Education

- Full list of past and upcoming outreach events below.
- Event Totals – Fiscal Year 2022, YTD October 1, 2021 – September 30, 2022
 - Seminole County: 11 events completed of 15 events scoped
 - Casselberry: 4 events completed of 3 – 5 events scoped
 - Final event requested has been scheduled – Latin Jazz Fest
 - Longwood: 4 events completed of 3 – 5 events scoped
- There is a need for additional events throughout “unincorporated” Seminole (outside of Sanford). Partners recommended libraries and pop-up events. Please contact Shelby if you have additional recommendations to share.

BFF Steering Committee Conference Call: Seminole County

Tuesday, Aug 2, 2022

9:00 a.m. – 10:00 a.m.



BFF Partner Updates

On education initiatives, outreach events, planning/engineering progress:

Bike/Walk Central Florida – Emily Hanna

- Working on the Healthy West Orange Trails Connection project. Their team has mapped health disparities and gaps in connections to help prioritize projects. Oct. 1 is “Take Over the Trails Day,” will be coordinating an event through the HWOTC project.
- BWCF’s Bike 5 Cities ride is taking place on Oct. 29, part of the larger Mobility Week celebration (though technically one day after Mobility Week). Please extend Mobility Week to include 10/29 in any of your regional proclamations!

Seminole County Government

Bill Pandos

- Trail connections study with Kittelson continues, hopefully will be wrapped up by the end of September. These standards will be shared. The county hopes to encourage consistency across the trail network and region.
- The missing link for the Winter Springs trail connection has been installed. The county is hoping to do an opening event and is interested in having BWCF participate.
- Wayfinding signage is being updated along the trails. New mapping is being added, along with crossings with QR codes.

Kelly Welch

- The Healthy Lifestyles Grants are being distributed, encourage trail use.
- Kelly will pass along a list of events in Seminole.

Seminole County Sheriff’s Office – Dacia Maisonave

- Dacia shared that her team recently held a bike rodeo with the Live Oak Reserve Board group where Emily will be speaking later this month. She is interested in learning more about the Walking School Bus. Emily will be in touch to share additional information on collaborating.
- Team has been busy with recent events: three bike rodeos, Juneteeth event in Live Oak, Beat the Heat, Family Fun Day.
- Looking to get into more elementary schools and communities for the upcoming school year.
- Shelby hopes to explore partnership opportunities with Seminole School Crossing Guard team, have SCCG team provide the bike/ped safety education while BFF comes in from a driver safety perspective and supports the parents.

City of Casselberry

Dean Fathelbab

- Casselberry on board with workshop dates, will book conference room at the city office.

BFF Steering Committee Conference Call: Seminole County

Tuesday, Aug 2, 2022

9:00 a.m. – 10:00 a.m.



Leonard Barden

- Lenny has been out in the field reviewing the crosswalks on the FY 21-22 Crosswalk Evaluations, exploring opportunities to upgrade signage and add improvements. City is considering adding a pedestrian gateway to the Melody & Cypress crosswalk. It has seen success at the Casselberry ES location.

Casselberry Police Department – Sgt. Matthew Blunt

- No updates beyond enforcement (see above).

City of Longwood – Shad Smith

- Cross Seminole Connector trail is almost complete. There is no specific project page on the website, but Shad can share information if requested.

Orlando Health – Sheryl Aldarondo

- Looking forward to the upcoming Operation BFF! Courtney is available on 8/23 and Sheryl is available on 8/24.

BFF OUTREACH SUMMARY

Recent Events – June through July 2022

- 6/2/22 CASSELBERRY: Wilshire DMV Tabling Outreach
- 6/2/22 SEMINOLE: Winter Springs DMV Tabling Outreach
- 6/19/22 SEMINOLE: Lake Mary Cruise-In Car Show
- 6/20/22 SEMINOLE: Chuluota VFW Presentation

Upcoming Events – Through Sept. 30, 2022

- 8/16/22 SEMINOLE: Live Oak Reserve HOA Board Presentation
- 8/27/22 SEMINOLE: Caffeine & Chrome Car Show
- 9/24/22 CASSELBERRY: Latin Jazz Concert



Bike/Walk Central Florida is the nonprofit responsible for administering the Best Foot Forward program on behalf of the coalition partners.




SUPPORTING DOCUMENTS

Community Outreach

Recaps

Best Foot Forward Community Outreach Recap



Event: Plaza del Sol Mall Back to School Giveaway with KPD

Scoped Partner: City of Kissimmee

Date: Saturday, July 30, 2022

Location: Plaza del Sol Mall, 3831 W Vine St., Kissimmee, FL 34741

Contact: Sgt. Lisette Mercado, Lisette.mercado@kissimmee.gov

Attendance: 6,100

BFF Attendance: 277

BFF Staff: Roni Wood and Shelby Villatoro

Event Summary: Best Foot Forward and the Kissimmee Police Department teamed up to share safety resources and fit helmets for students heading back to school. During the Plaza del Sol Back to School event, BFF representatives Roni and Shelby assisted with fitting more than 250 helmets for students in need.

Helmet fitters and tabling staff were also tasked with talking to parents about the importance of teaching and helping their kids practice safe habits while walking and biking. Students received other safety materials such as activity books, while their parents walked away with citation handouts reminding them to always stop for people in crosswalks. Attendees expressed their gratitude for the safety information and free helmets.

One mother, a student from Mater Palms Academy, expressed her interest in getting bike safety information at her school. Roni agreed to share the request with the BWCF team. Other free resources distributed at the event included haircuts, water bottles, and backpacks.

Materials Distributed:

- 50 iY4Peds Magnets
- 6 BFF Citation Flyers – English
- 197 BFF Citation Flyers – Spanish
- 100 Interactive Trail Maps
- 50 Florida's Top Trail Brochures
- 18 Bicycling Booklets
- 277 Helmets

Follow Up/Action Items:

- **SV:** Send information about Mater Palms Academy to Erin for Bike/Walk Kids Interest List.

Best Foot Forward Community Outreach Recap



Event: Kissimmee Main Street Farmer's Market

Date: Saturday, October 1, 2021

Location: Kissimmee Civic Center, 201 E. Dakin Avenue, Kissimmee, FL 34741

Contact: NiLisa, Love Makes Me Grow, Inc., E: lovemakesmegrowinc@gmail.com, (407) 668-2076

Attendance: 200

BFF Staff: Roni Wood

Event summary: There was a touch of fall in the air and a steady flow of attendees to the Kissimmee Main Street Farmers' Market. Best Foot Forward's Roni Wood hosted a table at their great new location in front of the Kissimmee Civic Center. She reminded attendees that as the days become shorter and the changes, that brings a whole new concern for pedestrian safety after dark. She reminded them to wear light clothing, use sidewalks and always cross in a crosswalk. Adults were reminded to yield for pedestrians before the crosswalk or they could face a violation of \$166. Roni also reminded them to expect the unexpected after dark and always be alert.

Several people expressed their concern for the Poinciana area child recently struck and killed in a crosswalk after dark. They asked to educate children in the Poinciana area following this tragedy.

Materials distributed:

- 70 iY4Peds stickers
- 70 iY4Peds tear sheets (new)
- 25 iY4Peds fans
- 28 children's activity books
- 2 Digiclean screen cleaners
- 5 Trails Maps

Follow-up/Action items:

- Roni was asked to present to Sunset Park Elementary School by 2nd Grade Teacher, Jordan Rivera. She has wanted to do bicycle safety education for a while as she sees students come to school without helmets too often. She requested our BFF kid's presentation.
- Roni to research outreach opportunities in Poinciana.

Best Foot Forward Community Outreach Recap



Event: Table at Evans High School lunch room

Date: Tuesday, Oct. 5, 2021


Location: Evans High School, 4949 Silver Star Road, Orlando, FL 32808

Contact: Akeele Hughes, Community Engagement Coordinator, 407-522-3400 ext. 6232527, akeele.hughes@ocps.net

Attendance: 500+

BFF Staff: Erin Hearn

Event summary: Best Foot Forward (BFF) set up a table at Evans High School the day before Walk to School Day to discuss pedestrian safety around their school and in their communities. Students stopped by the BFF table during their lunch time to chat and picked up educational info. Students also participated in a “Why I walk...” and “Why I don’t walk...” poster activity.



Students were happy to receive BWCF flashing lights to increase visibility during the dark mornings as they walk to school. Some students shared that they used to ride their bike to school, but since bike theft in the community is prevalent, they no longer have a bike to ride.

Numerous Evans students walk to school and cross busy roads to get there. A teacher that there is no crossing guard to assist with traffic in the mornings or afternoons. Erin explained that OCPS high schools do not have crossing guards. There was a recent news report on [WFTV here](#) about students “jaywalking”. She also mentioned the bus issues this school year and that she purchased LYNX bus passes for her students so they could attend afterschool activities and have a way to get home.

Materials distributed:

- 14 BWCF lights
- 3 iY4Peds tear sheets (English)
- 5 FL bike/ped laws
- 10 FDOT digi clean
- 13 BWCF pens



Follow-up/Action items:

- Follow up with Akeele Hughes regarding the Student Leadership Team as they are selected
- For next time- table outside (less noise, limitations of students able to re-enter cafeteria and time, COVID)

Best Foot Forward Community Outreach Recap



Event: National Night Out Against Crime 2021, Orange County

Date: Tuesday, October 5, 2021 – 5:00 -8:00 pm

Location: Fairview Shores Library parking lot, 902 Lee Road, Orlando, FL 32810

Contact: Becky Schaff, (352) 434-4683, bechyschaff@gmail.com

Attendance: 150

BFF Staff: Roni Wood

Event summary: National Night Out provides a natural venue for Best Foot Forward to share pedestrian and bicycling information. This year, BFF was out at Fairview Shores Library on Lee Road. The event included live music, mobile vaccinations and great community partners coming together to offer resources and education to make our streets & neighborhoods safer.

Other vendors included Orange County Safe Neighborhoods, Orange County Sheriff's Office and Fire/Rescue, Catholic Charities, The Big Red Bus, Aspire Health, Community Legal and more. BFF's Roni was able to speak to attendees about safe ways to cross the street, especially the Lee Road area where most of them live. She also spoke to drivers about being alert near crosswalks and handed out our iY4Peds tear sheets highlighting more important tips on safety.

Several attendees brought up concerns for this stretch of Lee Road:

- The intersection of Lee Road & Adanson is very dark for pedestrians and there is no night time lights here. A man named Bruce has called this into 3-1-1 but asked if we could also report this safety problem to our partners.
- A lady who works at the library witnesses pedestrians run across Lee Road from apartments to the shopping center daily and hopes we can do more to keep them safe.
- There is a high homeless count of families living in hotels along Lee Road and this includes children attending Killarney Elementary School from hotels on the South side of the Lee Road and Lake Weston Elementary School from the hotels on the North side of Lee Road. A lady suggested education to the families at these hotels on safe places to cross as she has noted parents taking children and running across all areas of busy Lee Road

--more--

Best Foot Forward Community Outreach Recap



Materials distributed:

- 93 total - 43 iY4Peds tear sheets given out at event + book of 50 given to OCLS to hand out to those getting a new library card.
- 25 children's activity books
- 6 DigiClean screen cleaners
- 14 Trails Maps

Follow-up/Action items:

- Follow up with LeAnne & Griselda at Fairview Shores Library in January about a BFF presentation to members. *LeAnne took a book of 50 iY4Peds tear sheets to hand out to anyone new getting a new library card. She felt it was great information to pass along to people in this corridor. She said a lot of people first moving to Orlando stop by the library to use resources and get a library card so she felt our information was great for them.*
- Contact Linda Lear, teacher at Killarney E.S. who would like her students to learn about pedestrian & bicycle safety and possibly get helmets.
- Contact Allison at Orange County Safe Neighborhoods would like to do community outreach in the Azalea Park / Goldenrod Road area and wants to partner on an event soon in this area.

Best Foot Forward Community Outreach Recap



Event: International Walk to School Day

Date: Wednesday, Oct. 6, 2021

Location: Various OCPS schools in Orlando and Orange County

Contact: Cristina Pichardo-Cruz, Orange County Walk-Ride-Thrive

Attendance: 500+

BFF and OC Walk-Ride-Thrive Staff: Cristina Pichardo-Cruz, Erin Hearn, Barbara Giles

Event summary: Best Foot Forward (BFF) partners Orange County's Walk-Ride-Thrive and Bike/Walk Central Florida used International Walk to School Day as an opportunity to share pedestrian and bicycling safety messages with students and parents. See some of the many smiling faces below from Waterford Lake, Union Park, Audubon Park and Sand Lake Elementary.

Materials distributed:

- Ped/bike safety activity, color books
- iYield4Ped fliers for parents
- Bookmarks

Follow-up/Action items:

- None at this time



Best Foot Forward Community Outreach Recap



Event: International Walk to School Days

Date: Wednesday, Oct. 6 and 20, 2021

Location: Evans and Carrillon Elementary Schools

Contact: JoJo Sturm, jsturm@seminolesheriff.org

Attendance: 200+

BFF Staff: Emily Hanna

Event summary: Best Foot Forward (BFF) partners Seminole County's Sheriff's Office Crossing Guards and Bike/Walk Central Florida used International Walk to School Day as an opportunity to share pedestrian and bicycling safety messages with students and parents. See some of the many smiling faces below from Evans and Carrillon Elementary Schools.

Materials distributed:

- Ped/bike safety activity, color books
- iYield4Ped fliers for parents
- Bookmarks
- iYield4Ped fans

Follow-up/Action items:

- None at this time



Best Foot Forward Community Outreach Recap



Event: OktoberBEARfest in Horizon West

Date: Sunday, Oct. 24, 2021

Location: Orlando Health Horizon West Hospital, 17000 Porter Rd., Winter Garden

Contact: Kari Schmitz, kari@bearswhocare.org

Attendance: 400+

BFF Staff: Erin Hearn, Barbara Giles plus Brent Moore from Children's Safety Village

Event summary: Bears Who Care hosted a Family 5k and 1k in the fast-growing area of Horizon West and Hamlin. Best Foot Forward (BFF) partners Bike/Walk Central Florida and Children's Safety Village spoke with dozens of families about safely using the multi-use trails in their area, walking/biking to school, and other pedestrian and bicycling safety tips.

High-speed traffic and drivers not paying attention to people walking and bicycling was a common complaint.

Materials distributed:

- 42 Ped/bike safety activity, color books
- iYield4Ped fliers for parents
- 10 iYield4 ped magnets/stickers
- 48 BWCF backpack lights
- 21 iYield4Ped fans
- 1 Helmet fit brochure
- 4 Trail Maps
- 5 Newsletter Sign-ups

Follow-up/Action items:

- None at this time



Best Foot Forward Community Outreach Recap

Event: 5th Annual Seminole County Sheriff's Office Spooktacular

Date: Thursday, October 28, 2021

Location: Seminole State College, 100 Weldon Boulevard, Sanford, FL 32773

Contact: Sgt. Bryan Theuson, SCSO, 407-665-6650, BTheusen@seminolesheriff.org

Attendance: 500 vehicles including 1500 children per Sgt Theusen, SCSO

BFF Staff: Roni Wood

Event summary: Our Best Foot Forward partner **Seminole County Sheriff's Office** held their **5th Annual Spooktacular Event** at Seminole State College campus. SCSO departments & vendors dressed up in costume and decorated their table/tents to a spooky theme for a drive-thru event.

Hundreds of vehicles lined up following a day of downpouring rain to experience the event which was a huge success as the night skies cleared just in time. **Best Foot Forward** was there waving to attendees and sharing the #iY4Peds sign and pedestrian safety tips for a safe Halloween. As always, Seminole County staffers presented a great event and we look forward to attending this event with them in their community again next year.

Materials distributed:

(Note: We did not hand out much literature since this was a drive through event, but we were able to verbally share pedestrian safety tips with attendees as they passed)

- 5 iY4Peds stickers
- 5 iY4Peds fliers
- 10 activity books

Follow-up/Action items:

- None



Best Foot Forward Community Outreach Recap



Event: Osceola Regional Medical Center, Kissimmee, FL

Date: Thursday, November 4, 2021

Location: Osceola Regional Medical Center, 700 West Oak Street, Kissimmee, FL 34741

Contact: Michelle Rud, E: michelle.rud@hcahealthcare.com

Attendance: 255

BFF Staff: Roni Wood

Event summary: Best Foot Forward participated in Osceola Regional Medical Center's Employee Benefits Renewal Day. These are the first responders that see the injuries when pedestrians are struck by drivers and brought to the hospital. As a matter of fact, several nurses mentioned being delayed driving home just last night due to traffic backups following a pedestrian being struck in the area. We shared information about pedestrian & bicycle safety as well as the driver yield law at crosswalks. One of our Best Foot Forward crosswalks is only a block away on Oak Street.

There was a steady flow of employees into the room all day from 7 a.m. to 2 p.m.. Many of them admitted to not knowing the crosswalk law and thanked us for such valuable information. It was a great opportunity to simply educate more drivers. Several that we spoke to ride bicycles, and Roni was able to remind them of the rules of cycling.

Materials distributed:

- 200 iY4Peds stickers
- 245 iY4Peds fliers
- 32 activity books

Follow-up/Action items:

- None



Best Foot Forward Community Outreach Recap



Presentation: Quest Village

Date: Monday, November 8, 2021

Location: 12799 Robin Cherney Way, Orlando, FL 32828

Contact: Erica Rodriguez, Community Mgr, questvillage@royalamerican.com, 407-317-5357

Attendance: 12

BFF Staff: Roni Wood

Event summary: Best Foot Forward's Roni Wood presented to Quest Village in the Waterford Lakes area of East Orlando on behalf of BFF partner Orange County. Quest Village is a 40-unit apartment complex where disabled or mentally challenged adults can live independently but still have necessary resources or assistance on property. It is a beautiful campus, and residents gathered for the presentation in their common area -- a space with games and seating to watch tv or visit with one another.

Most of these residents do not drive but rather walk or take public transit as their major source of transportation to jobs. They know firsthand of the critical need for pedestrian safety education and for drivers to pay attention to them when they are walking. Several people brought up scary and dangerous situations they had experienced where drivers weren't paying attention and didn't see them until the last minute. The group discussed the importance of using crosswalks, appearance of different crosswalks and where to cross if there's no obvious crosswalk. Roni showed them the walk and don't walk symbols. She also stressed how important it is to make eye contact with drivers or wave their hands for attention if necessary before they step out into the roadway.

These residents were grateful for the Best Foot Forward information and what the partners are doing to educate everyone of their responsibility as driver, pedestrian or cyclist.

Materials distributed:

- 12 iY4Peds fliers
- 2 activity books

Follow-up/Action items:

- Speak to more groups like Quest Village to make sure adults with disabilities are well educated on pedestrian safety.

Best Foot Forward Community Outreach Recap



Event: The 25th Annual Celebration Founder's Day Event

Date: Saturday, November 13, 2021

Location: Along Bloom Street in Celebration, FL

Contact: JR Rupp, Communications & Lifestyle Director, Celebration Town Hall, (407) 566-1200, x202 - TownHall@CircaMail.com

BFF Staff: Roni Wood

Event summary: Founder's Day in Celebration is an evening of families coming together to enjoy concerts, food, vendors, fireworks & fun. Best Foot Forward hosted a table to speak with attendees about the program and pedestrian safety in Osceola County. Pedestrian safety is a major concern for residents here as the majority walk, cycle or even golf cart through the community to get around.

Additionally, lots of people took trail maps and love to ride bicycles. There are several cycling clubs in Celebration and e-bikes are popular here too. However, BFF's Roni Wood observed many families riding bicycles to the event and not one single child was wearing a helmet as Florida law requires other than one toddler.

Concerns to share with BFF partners were:

- Roni spoke to Janet, a wheelchair-bound lady with MS since 2006. Janet cannot lift her arms much above her waist while sitting. Janet said she must use her forehead to push the crosswalk buttons and that several crosswalk buttons are located in the dirt area with no ramp to get to it. She mentioned most vehicles' hoods are higher than her too so that makes it scary for her to cross a crosswalk at all. She mentioned crossing to Publix. She lives in Marisol Condos.
- Speed down Celebration Avenue even at midnight is a concern for a man who walks his dog.
- Concern at Celebration Avenue & Mulberry by two elder ladies who walk often. They said it's hard to see pedestrians when they step out into the crosswalk there because they are blocked by parked cars. Maybe we could look at this intersection to possibly remove a parking space?
- A man suggested 192 desperately needs a pedestrian bridge to cross from Old Town or Gaylord Palms areas. Way too many people crossing there at night and not using crosswalks he said.
- A lady stressed how they need to cut shrubs at Memory Gardens by the woods.

Materials distributed:

- 155 iY4Peds magnets
- 153 iY4Peds fliers
- 77 activity books
- 52 Trail Maps

Follow-up/Action items:

- Contact Celebration K-8 School about need for helmet education.



Best Foot Forward Community Outreach Recap



Event: Deerwood Elementary School Farmer's Market

Date: Sunday, November 14, 2021

Location: Deerwood Elementary School, 3701 Marigold Avenue, Poinciana, FL 34758

Contact: Nilisa, Love Makes Me Grow, Inc., lovemakesmegrowinc@gmail.com

Attendance: 280

BFF Staff: Roni Wood

Event summary: Love Makes Me Grow hosted the first farmers market at Deerwood Elementary School in Poinciana. Best Foot Forward (BFF) started at sunrise this early Sunday morning to educate about Florida's driver yield law and pedestrian safety. Osceola County provided BFF staff news and maps about plans for future sidewalks to make the area safer for children to walk to school.

Osceola County Commissioner Olga Castano attended the event along with our partner, Osceola County Sheriff's Office deputies including SRO Ault of Deerwood Elementary School, Lt. Roberts and Sgt. Mele.

Everyone was appreciative of the education about pedestrian safety, especially since a child was struck by a driver in this area two years ago. Conversations included a request for a deputy to patrol Marigold at San Lorenzo at school release time as motorists often exceed the 30 mph posted speed.

Another big concern for pedestrian safety in Poinciana is that there are not sidewalks along very busy Marigold Avenue. This problem is being addressed by Osceola County. In the meantime, BFF shared that it is safer to walk facing traffic when there are no sidewalks.

Materials distributed:

- 233 iY4Peds magnets
- 233 iY4Peds fliers
- 81 activity books
- 15 Trail Maps
- 31 bookmarks
- 20 BWCF blinking lights
- 20 BWCF pens

Follow-up/Action items:

- Share with OsCSO that residents requested a traffic deputy to patrol for speed at Marigold and San Lorenzo.

Best Foot Forward Community Outreach Recap



Event: The 45th Longwood Arts & Crafts Festival

Date: Saturday, November 20, 2021- (Saturday only of the two-day event)

Location: 280 West Warren Avenue, Longwood, FL 32750

Contact: Janet Gamache, Executive Director, Mount Dora Center for the Arts,
E: janet.gamache@gmail.com, (352) 217-8390

Event Attendance: 4,000-plus

BFF Staff: Roni Wood

Event summary: Folks from all over Central Florida attended the 45th Annual Longwood Arts & Crafts Festival, and Best Foot Forward (BFF) took the opportunity to educate about pedestrian safety and listen to concerns. A few partners and elected officials - including Longwood Police Officers, Mayor Brian Sackett, Commissioner Matthew Morgan and several Citizen on Patrol officers – stopped by to express appreciation for the program and learn more details.

BFF distributed trail maps as the event was located only minutes from the Seminole County Trail. People came to the BFF tent specifically looking for the maps. Several asked questions about cycling and rules including the three-foot passing law. We educated lots of children too, reminding them to use crosswalks and to always wear bicycle helmets when on anything with wheels.

Other comments and concerns brought up were:

Sanford:

- 1) 17-92 needs a crosswalk in front of Holiday Inn. Pedestrians run across the 4-lanes there and it's extremely dangerous
- 2) Myrtle & Hester is area where cyclist come in packs on a Saturday but don't follow cycling rules. She has asked Sanford PD to educate cyclists here between 7:00 – 8:00 AM on a Saturday to be respectful to residents when they are frequenting their neighborhood.

Seminole County Trail:

- 1) At Markham Woods is a big concern as cyclists don't stop and come out without warning. A lady asked if we could educate here on a Saturday?
- 2) At Montgomery, cyclists don't stop at entrance to River Run South, and there's a hill for drivers so hard to know someone is crossing.
- 3) Lucas Nursery area (near Oviedo) very dangerous crossing at Seminole Trail due to intersection layout and turn lanes. This is on Aloma Avenue.

Oviedo Mall:

Blinking light around the mall is very confusing because it blinks all the time. Same also mentioned about blinking light at University Blvd. almost to Alafaya Trail.

Lake Mary:

- 1) Pedestrians dart across from Publix to Target without using crosswalks a lady said. She avoids area completely and will travel two miles out of the way to avoid this intersection due to pedestrians.

Best Foot Forward Community Outreach Recap



2) Greenwood Lakes Subdivision by Lk Mary H.S. pedestrians need education there a lady said.

Materials distributed:

- 300 iY4Peds magnets
- 421 iY4Peds fliers
- 20 iY4Peds pens
- 200 activity books
- 100 Trail Maps

Follow-up/Action items:

- Share safety concerns above along Seminole Trail and neighborhoods with partners. Maybe we could educate cyclist along the Seminole County Trail crossings soon.



Best Foot Forward Community Outreach Recap



Event: New Hope for Kids Holiday Bike Ride

Date: Saturday, December 11, 2021

Location: South Seminole Academy (101 S Winter Park Dr, Casselberry)

Contact: Gloria Capozzi, gloria@newhopeforkids.org, 407.252.2677

Attendance: 100

BFF Staff: Erin Hearn, Barbara Giles, Emily Hanna

Event summary: Best Foot Forward used the New Hope for Kids Holiday Bike Ride as an opportunity to educate on the importance making yourself visible at night while biking or walking. Residents from surrounding Casselberry neighborhoods came out with their bikes decorated and lit up for a short parade and tour of holiday lights. **Seminole County Sheriff's** deputies and community officers escorted riders and offered some safety tips as well.

Bike/Walk Central Florida shared the send-off live on Instagram.

Materials distributed:

- 8 Ped/bike safety activity, color books
- 3 iYield4Ped fliers
- 7 iYield4 ped magnets/stickers
- 15 BWCF backpack lights
- Newsletter sign-ups via QR code

Follow-up/Action items:

- No action items.



Best Foot Forward Community Outreach Recap



Event: Pine Hills Establishment Day Parade

Date: Saturday, December 11, 2021

Location: Barnett Park, 4801 W. Colonial Drive

Contact: Roselyn Clouden, pinehillssafeneighborhoods@gmail.com

Attendance: 300+

BFF Staff: Erin Hearn, Barbara Giles, Emily Hanna

Event summary: Orange County's Pine Hills Safe Neighborhoods Partnership hosted the inaugural Pine Hills Establishment Day Parade and Celebration at Barnett Park. Orange County Commissioner Victoria Siplin led the parade as the Grand Marshall.

Best Foot Forward staff spoke to many community members about pedestrian safety and heard a few concerns about safe walking and bicycling in the area. One woman was particularly concerned for students at Robinswood Middle School walking to after school programs at Barnett Park who must cross Pine Hills Road. She said "no one stops for those kids!"

Materials distributed:

- 22 Ped/bike safety activity, color books
- 15 iYield4Ped fliers
- 20 iYield4 ped magnets/stickers
- 25 BWCF backpack lights
- 3 iYield4Ped fans
- 4 Trail Maps
- Newsletter sign-ups via QR code

Follow-up/Action items:

- Suggestion to put pedestrian safety information or kids activity books in Little Free Libraries.

Best Foot Forward Community Outreach Recap



Event: Jordan Smelski Foundation’s Jordan’s Sporting Goods Store

Date: Saturday, December 11, 2021 & Sunday, December 12, 2021

Location: 1201 West S.R. 436 Altamonte Springs 32714 (Old Walgreens Bldg.)

Contact: Steve Smelski, Jordan Smelski Foundation, ssmelski@jordanssmile.org, 407-314-5540; Rowland Kennaii, Rusty’s Bicycle Recycle, 407-951-3968

Attendance: +1,000

BFF Staff: Eric Trull, Emily Hanna, Kayla Mitchel, Roni Wood

Event summary: Jordan’s Sporting Goods Store is an annual holiday gift give away operated by the Jordan Smelski Foundation. The aim of the event is to ensure that no child goes without a gift during the holiday season. With that, each child that enters is able to select a gift of their choosing, be it a sporting good item, a skateboard, scooter, or bicycle. Each child that received a wheeled gift was also fitted with a helmet by state certified helmet fitters.

In total, 646 children were fit with helmets during the two day event thanks to dozens of volunteers including the Seminole County Crossing Guards, FDOT’s donation of their helmet supply, as well as the Jordan Smelski Foundation’s purchase of additional helmets to ensure those not riding a bike would leave with the appropriate safety gear!

Materials distributed:

- 30 Helmet fit guides
- 50 bike light sets
- 80 BWCF backpack lights
- 646 iYield4Ped fliers
- 646 kids activity books

Follow-up/Action items:

- No action items.



Best Foot Forward Community Outreach Recap



Event: Orlando Coalition for the Homeless Bike Repair Day

Date: Sunday, December 12, 2021

Location: Orlando Coalition for the Homeless, 18 N. Terry Ave., Orlando

Contact: Russ Durham, Rusty's Bicycle Recycle

Attendance: 250

BFF Staff: Barbara Giles, Erin Hearn

Event summary: In addition to recycling and giving away bikes to those in need, Rusty's Bicycle Recycle hosts bike repair days twice a year at the Coalition for the Homeless. Many people who live here temporarily or live in the surrounding low-income neighborhood use their bicycles as a primary form of transportation. Rusty Durham and his team of volunteers repair bikes all day and provide the parts for free for these folks.

Best Foot Forward partnered with Orange County Sheriff's Office and FDOT District 5 to add front and rear lights to bikes. Bike lights on a dark night could save a life. The team also shared bicycling and pedestrian safety information.

Materials distributed:

- 66 bike light sets
- 25 iYield4Ped fliers
- 10 iYield4 ped magnets/stickers
- 12 BWCF backpack lights
- 8 kids activity books

Follow-up/Action items:

- No action items.



Best Foot Forward Community Outreach Recap



Event: The Inaugural Apopka Arts in the Park Festival

Date: Saturday, December 4, 2021

Location: Jason Dwelley Amphitheater Park, 3910 Jason Dwelley Parkway, Apopka, FL 32712

Contact: Janet Gamache, Executive Director, Mount Dora Center for the Arts,
E: janet.gamache@gmail.com, (352) 217-8390

Attendance: 2,000 estimated

BFF Staff: Roni Wood, Erin Hearn, and Eric Trull

Event summary: The Best Foot Forward Team tabled the first ever Inaugural Apopka Arts in the Park Festival. This event was a huge success! There were an estimated 2,000 attendees to the festival which included children singing and bands playing from local schools and the Best Foot Forward team was able to have conversations with approximately 350 people in total. We spoke to people from Orange, Osceola, Seminole, Lake and Volusia Counties so this event drew people from all over the Central Florida area.

Several attendees showed up by bicycle after riding the trail as the park is relatively close to the Apopka & West Orange Trails.

Community Feedback:

Apopka:

- 1) **Jason Dwelley Parkway & Brush Drive:** Pedestrians are concerned for drivers not yielding at the entrance to the park. A signalized pedestrian crossing was requested by several folks. The BFF team informed everyone that this was a crosswalk being observed in 2022.
- 2) **Park Ave & 1st Street** next to Kit Land Nelson Park – man runs there daily and says they desperately need RRFB there especially when a festival is in the park. He’s witnessed a man crossing in wheelchair almost hit and stated “drivers just do not yield for peds there.” This same location brought up before from the Apopka Car Show. Area is still a concern.
- 3) **Ponkan Road near Jason Dwelley Park** there’s no connector for the trail system said one man. He rides 30 miles a day and stated that he is “afraid leaving his home on that stretch of Ponkan Road just to get to the trail.” Additionally, there is a lot of construction in the area and dump trucks “whizz” by him there. He’s so afraid of being struck just trying to just get over to the Trail as the sidewalk is too small for cyclists. *(The MPO Study Public Meeting had not been announced at the time of this event)*
- 4) **436 & Line Road** – One person mentioned they had problem with pedestrians crossing here.

Zellwood:

Best Foot Forward Community Outreach Recap



- 1) We were requested to reach out to Zellwood Elementary School.
- 2) Zellwood Station – met Bobbie Fox. She has a concern about speed in their community.

Altamonte Springs:

- 1) **434/Sand Lake Road by Lake Brantley** – the students are in danger when walking to school. Drivers just do not yield at this intersection. We were requested to present to Lk Brantley H.S. in the past following the Ford Motor Event. Roni will follow up with the school as well.

Materials distributed:

- 220 iY4Peds magnets
- 100 iY4Peds stickers
- 330 iY4Peds fliers
- 75 activity books

Note: Approx 25 people did not want to carry literature but did listen

Follow-up/Action items:

- Share concerns with partners
- Follow up with Zellwood E.S. and Zellwood Station if Christina approves.
- City of Apopka Commissioner Diane Velazquez stopped by and is excited about the BFF Program. She requested magnets for their vehicles. Email: dianevelazquez@gmail.com



Best Foot Forward Community Outreach Recap



Event: Keiser University's SuperCon 2

Date: Friday, December 10, 2021

Location: Keiser University, 5600 Lake Underhill Road, Orlando, FL 32807

Contact: Dennis Ferraro, dferraro@keiseruniversity.edu, (407) 273-5800

Educated: 70 People

BFF Staff: BFF Roni Wood

Event summary: This event targeted Keiser University students adjacent to Semoran Boulevard a high crash corridor, particularly at the Lake Underhill Road intersection. Super Heroes everywhere including our own Best Foot Forward "Super Pedestrian" Roni Wood who was there to speak to attendees about pedestrian safety tips and being a safer driver.

We discussed the busy Semoran Corridor right next to the school and how it's always best to cross the road using a crosswalk. These were college students dressed in costume for the fun of the event and there was a lot of Superhero memorabilia on sale. We were able to educate about 70 people at the event.

Materials distributed:

- 55 iY4Peds magnets
- 55 iY4Peds fliers
- 4 activity books
- 10 Bike Trail Maps

• **Follow-up/Action items:**

- Continue to focus on Semoran Corridor in future bookings.

Best Foot Forward Community Outreach Recap



Event: Narcoossee Elementary Girl Scout Troop #2205 Children's Presentation

Date: Wednesday, January 5, 2022

Location: Narcoossee Elementary School, 2690 N. Narcoossee Road, St Cloud, FL 34771

Contact: Girl Scout Leader Melissa Arcas, melissatroop2205@gmail.com

BFF Staff: BFF Roni Wood

Event summary:

Girl Scout Troop 2205 meets at Narcoossee Elementary School and is made up of girls from Narcoossee Elementary and several local schools in the St Cloud area. BFF's Roni Wood presented the Best Foot Forward children's presentation to them outside on Wednesday evening. The group included twenty-nine girls as well as five adults. We spoke about crosswalk rules and where to safely cross the street when there is not a marked crosswalk. Roni shared bicycle signals and cycling info as well as the egg drop representing wearing a helmet highlighting how they can get a head injury by not wearing a helmet. These girls were very sweet and thanked us for coming.

Materials distributed:

- 40 iY4Peds magnets – some children took one for both Mom & Dad
- 40 iY4Peds fliers – some children took one for both Mom & Dad
- 35 activity books – some children took extra one for sibling
- 15 BFF Blinking Lights
- 10 Armbands
- 10 Stop on Red / Blinking Bracelets

Follow-up/Action items:

- There are no follow up action items.

Best Foot Forward Community Outreach Recap



Event: St. Cloud Cyclovia Culinary Bicycle Ride

Date: Sunday, January 9, 2022

Location: Crabby Bill's (1104 Lakeshore Blvd, St Cloud, FL 34769)

Contact: Deirdre Shaw; deirdre.shaw@stcloud.org; C: 407- 923 - 6300

BFF Staff: Roni Wood, Erin Hearn, Shelby Villatoro, Emily Hanna

Event summary:

The St. Cloud Cyclovia Culinary Bicycle Ride took place on Sunday at Lakefront Park in St. Cloud hosted by a number of partners including MetroPlan Orlando and the Bike/Walk Central Florida team. The event aimed to highlight the benefits of multi-modal transportation options alongside the 10th Street Complete Streets Study through a five-mile, seven restaurant guided bicycle tour.

Best Foot Forward's Roni Wood was on hand to educate attendees on Florida's Driver Yield Law. BWCF's Erin Hearn fit helmets for those in need and Emily Hanna and Shelby Villatoro assisted St. Cloud Police in guiding two group and nearly 50 riders through the five-mile route.

Materials distributed:

- 10 iY4Peds magnets
- 10 iY4Peds fliers
- 15 bicycle safety books
- 4 helmets fit

Follow-up/Action items:

- No follow-up items

Best Foot Forward Community Outreach Recap



Best Foot Forward Community Outreach Recap



Event: Gateway Orlando Mainstreet Presentation
(Business Leaders in the Semoran Blvd/436 Corridor)

Date: Thursday, January 13, 2022

Location: 5449 S. Semoran Blvd. Suite 235, Orlando, FL 32822

Contact: Director@gatewayorlando.org, Amil Cordova, Executive Director (407) 534-7847

BFF Staff: BFF Roni Wood and Eric Trull

Event summary: The Gateway Orlando Mainstreet includes businesses leaders along Semoran Avenue (S.R. 436) from Toll Road 408 south to Toll Road 528 in Orlando. Their Coffee and Conversations group meets monthly to discuss matters affecting business along the corridor. BFF's Roni Wood presented the Best Foot Forward presentation highlighting best practices for crossing as a pedestrian, the driver yield laws, and other safety education items.

The group had significant concerns for pedestrian safety along Semoran Blvd. as it is a very busy corridor with vehicles traveling at high speeds. Most felt that drivers were often above the posted speed limit. Signal4 Analytics reports more than 80 pedestrian or bicycle-related crashes on the corridor, twelve of which resulted in an incapacitating injury and six fatalities across the previous five years. Additionally, the group highlighted crossing at unmarked locations is common as transit ridership is high, transit stops don't align with marked crossings, and there is a considerable distance between signalized crosswalks along the corridor.

The Gateway Orlando group asked Best Foot Forward to assist education efforts geared toward getting pedestrians to cross more safely. One suggestion included planting flowers in the medians to discourage pedestrians from crossing anywhere. BFF's Eric Trull highlighted work being constructed on the parallel U.S. 441 by FDOT, including several pedestrian hybrid beacons and additional safety improvements. Mr. Cordova, Executive Director, mentioned a Lynx S.R. 436 Transit Corridor Study that was previously completed and highlighted the improvements they are in desperate need of but have not heard of any updates since the study closed.

Gateway Orlando thanked the Best Foot Forward team for what we are doing in the area for their residents, business patrons, and our overall safety efforts.

Best Foot Forward Community Outreach Recap



Materials distributed:

- 20 iY4Peds magnets – some children took one for both Mom & Dad
- 20 iY4Peds fliers – some children took one for both Mom & Dad
- 5 activity books – some children took extra one for sibling
- 3 Trail Maps

Follow-up/Action items:

- Eric Trull to inquire on any updates that came from the Lynx study.
- Roni to seek events upcoming opportunities to educate children to adults in the 436 corridor.
- Potential future outreach events at Keiser University:
 - 06/21/22 – Girl Scouts Troops Safety Expo
 - 10/26/22 – Keiser’s Trunk-or-Treat for the 436 Corridor /Community Event

Best Foot Forward Community Outreach Recap



Event: Metro West Food Truck Connection

Date: Thursday, January 27, 2022

Location: Metro West Golf Course parking lot, 2100 S. Hiawassee Road, Orlando, FL 32835

Contact: Liz Rivera Ott, Food Truck Crazy, Inc., (407) 920-2124, E: travelingliz@cfl.rr.com

BFF Staff: BFF Roni Wood

Event summary: The Metro West Food Truck Connection invites the Metro West community to gather for dinner at various mobile eateries on Thursday nights. Best Foot Forward shared info about our program, our crosswalk monitoring along Metro West Blvd., and educated drivers, parents, and children on safety tips near crosswalks. The Metro West Officers policing this event were super helpful and the event was a good opportunity to educate more City of Orlando residents.

Materials distributed:

- 57 iY4Peds magnets
- 64 iY4Peds fliers
- 3 iY4Peds fliers (Spanish)
- 12 activity books
- 20 State of Trail Maps

Follow-up/Action items:

- Pedestrian safety education was requested for two elementary schools in Metro West – Metro West Elementary and Westpointe Elementary School.
- Amy at The Masters regarding speaking for event.
- Pedestrian signal right at Hiawassee Road & Lake Debra Drive is out per a resident.

Best Foot Forward Community Outreach Recap



Event: Oakland Fresh Start Festival & Westly 5k Run

Date: Saturday, January 29, 2022

Location: Oakland Arts & Heritage Center, 126 Petris Avenue West, Oakland, FL 34760

Contact: Jessica Lovejoy, jlovejoy@oaklandfl.gov, (407) 484-6468 (day of event cell)

BFF Staff: BFF Roni Wood and Barbara Giles

Event summary: The Oakland Fresh Start Festival kicked off with the Westly 5k Run. Once finished families stopped by vendor tents to learn about healthy eating, join an exercise class and learn about safety.

Best Foot Forward was there to share information about pedestrian safety at trail crossings. We also spoke about the expansion of the Best Foot Forward Program to the Town of Oakland, the crosswalks we are monitoring, and Oakland Police Department's enforcement efforts.

We spoke with Oakland Police Chief John Peek and Mayor Kathy Stark who stopped by to say hello and chat about BFF. This was a high energy morning with lots to do and see!

Materials distributed:

- 64 iY4Peds magnets, (15 more did not want to carry anything but listened)
- 70 iY4Peds fliers
- 19 activity books
- 4 State of Trail Maps
- 22 West Orange Trail Maps
- 15 Apopka Trail Maps
- 2 Econ Trail Maps
- 2 Orlando Trail Maps
- 1 Titusville Trail Map
- 1 SE Trail Map
- 1 SW trail Map
- 42 BFF Bicycle Reflectors
- 10 BFF White headlight/red reflectors kits

Best Foot Forward Community Outreach Recap



Follow-up/Action items:

- Reach out to mixonwheels.com DJ Bike for B5C and HWOT Events.
- Potential future event: Warrior 1 Yoga – 4/22 Earth Day.



Best Foot Forward Community Outreach Recap



Event: Mustang Round Up & Car Show - Longwood

Date: Saturday, February 5, 2022

Location: Reiter Park, 311 West Warren Avenue, Longwood, FL 32750

Contact: Angel Rivera, Mid-Florida Mustang Club, (386) 216-8429

BFF Staff: BFF Roni Wood

Event summary: The Mid-Florida Mustang Club event, which featured 230 vehicles and a Parade of Ford Mustangs from 1964 to the present, took place in the City of Longwood on Saturday.

BFF Roni Wood spoke to attendees about the driver yield law, pedestrian safety tips, and the progress being made with Best Foot Forward. She shared the information about driver laws and iY4P Magnets with as many drivers as possible. Attendees were curious of the organization and some specifically sought out cycling information.

Representatives from BFF partner law enforcement agencies were present from all three counties including Longwood PD, Orlando PD, Casselberry PD, Apopka PD, Seminole County SO, and Osceola County SO. Ironically today also marked four (4) years since Roni was a victim struck by a distracted driver. This is how she was first introduced to Best Foot Forward and works to help make change in Central Florida every day.

Safety concerns were voiced for an Orange County intersection at S. Apopka Vineland Road and Lake Street. Citizens felt the intersection needed desperate attention for pedestrians to cross safely from Buena Vista Apartments to Winn-Dixie. Roni told them this crosswalk was an active Best Foot Forward Crosswalk and data collection was taking place to gauge necessary improvements.

Best Foot Forward Community Outreach Recap



Materials distributed:

- 100 iY4Peds magnets
- 155 iY4Peds fliers
- 23 activity books
- 20 State of Trail Maps

Follow-up/Action items:

- Apopka PD Jason Wiggins, Community Relations asked us to reserve National Night Out 2022 for Apopka. RW to follow up to get the date/plan.





Best Foot Forward Community Outreach Recap



Event: Virginia Drive Live

Date: Saturday, February 5, 2022, 5-9pm

Location: 627 Virginia Dr., Orlando, FL 32803

BFF Staff: Erin Hearn

Attendance: 100, estimate

Event Contact: Christian Switzer, Email: director@ivanhoevillage.org, (321) 888-1717

County District + Commissioner: Emily Bonilla D5 - Orange County, Robert Stuart D3- City of Orlando

Event summary: “Virginia Drive Live” is a collaborative Main Street event for Ivanhoe Village and Mills50 that occurs quarterly. Best Foot Forward set up our tent and table near the crosswalk at Ferris/Virginia on Saturday night. Members of the community braved the cool temps to walk, bike, scoot, and drive to the event. Some of them even brought their dogs to walk along as they checked out all the vendors.

Although attendance was low compared to “Virginia Drive Live” on warmer nights, our table had some quality interactions with residents of Orlando. As darkness settled in car traffic picked up and many distracted drivers were spotted looking at their phones as they drove by. Attendees crossed the street at various locations as they visited the vendor tents, however many did use the crosswalk at Ferris. A board member from the Orlando Bike Coalition stopped by to check in with us and engage with the community. BFF listened and provided safety tips and gave out educational materials to those interested throughout the event. A solo guitarist played as the night went on and headlights from the traffic lit up the drive. Our mission was applauded by many, and some asked how they could help us.

Community Feedback: There was a lot of discussion on how it feels to be a pedestrian and/or bicyclist in the Downtown Orlando neighborhoods.

- A couple who recently relocated to College Park from Maryland were pleased with the walkability of the Main Street districts, but still chose to drive to the event because they felt there was no safe connection between the two, especially at night.
- Ferris/Virginia – “no one ever stops for us here like they do further, we need flashing lights”
- Two women walked over from Colonialtown North mentioned that “brighter streetlighting would be nice”
- A gentleman shared his ongoing concern about the area near the railroad tracks by the Yard apartment complex and the Virginia/Orange crosswalk/intersection, he also shared his interactions with City employees surrounding this area and his dissatisfaction with the recently “finished” sidewalk leading to/from that crosswalk/intersection
- More than half of the attendees did not cross at the crosswalk, someone said “this whole section should be a crosswalk with all these businesses”

Materials Distributed:

- 24 BFF Magnets
- 2 BFF-English fliers
- 6 Bicycling booklet
- 2 Walking booklet
- 11 BWCF pens
- 2 FL Ped signs, signals & markings
- 2 FL Bicycle sign, signals & markings
- 2 FDOT Fitting your helmet
- 4 FDOT FL Top Trails
- 11 BWCF red light

Action Items/Follow-up:

- BFF to follow up with Stuart Gravenmier with The Yard stuart.gravenmier@greystar.com about a large property presentation. He specifically mentioned Urban Trail proximity and the growing number of peds and bikes.



Best Foot Forward Community Outreach Recap



Event: St Cloud Homeschoolers PE Class - St Cloud

Date: Wednesday, February 9, 2022

Location: St Cloud Civic Center, 3100 17th Street, St. Cloud, FL 34769

Contact: Christina Saint Louis, Education Program Supervisor, St Cloud Parks & Rec,
(407) 892-2533, E: Christina.SaintLouis@stcloud.org

BFF Staff: BFF Roni Wood

Event summary: BFF Roni Wood presented two presentations this morning to the St Cloud Homeschoolers PE Class that meets weekly at St Cloud Civic Center. This group of twenty (20) homeschooling K-8 students watched the Best Foot Forward Children's Presentation and sang along to the Mr. Richard song Left-Right-Left.

Roni also shared bicycle safety too with signals, egg drop demonstration and talked to them about the importance of following traffic devices like stop signs and red lights when on a bicycle.

Community Conversations:

- One of the PE Class Counselors, a driver, asked how long he should wait at a crosswalk until a pedestrian crosses and Roni was able to educate him.
- Roni also heard from another staff member who shared a story of her friend who accidentally struck a child riding in the road in the Buena Ventura Lakes area and how that has changed his life as a driver.

This is exactly the reason we focus on education for children and adults. Everyone must do their part!

Materials distributed:

- 26 iY4Peds magnets & fliers
- 20 activity books
- 20 ABC's of bicycling bookmarks
- 20 BFF pens
- 20 Find the dangers sheet

Follow-up/Action items: There are no follow-up/actions items.

Best Foot Forward Community Outreach Recap



Event: The Eagles Tribute Band Concert sponsored by The City of Apopka

Date: Saturday, February 12, 2022

Location: Apopka Amphitheater, 3710 Jason Dwelley Parkway, Apopka, FL

Contact: Carolyn Ray, City of Apopka Recreation Supervisor, Cray@apopka.net, (407) 701-1809

BFF Staff: BFF Roni Wood

Event summary: The Eagles Tribute Band” performed at the Apopka Amphitheater on Saturday night with a crowd estimated to be around 3,500. The event was hosted by Apopka Mayor Bryan Nelson who introduced the band in both sets and who also mentioned other Apopka City Commissioners in attendance.

Best Foot Forward was there to share information about our program with the attendees. BFF’s Roni Wood spoke to as many attendees as she could, educating them on Florida’s Driver Yield Law. She spoke about the crosswalk we are monitoring with Apopka Police Department on Jason Dwelley Parkway right next to the park. She also shared bicycle trail maps for The Apopka Loop and West Orange Trail which are both located in this area. There were a lot of children present so Roni made sure to hand out activity books and speak to as many as she could about the importance of using crosswalks and wearing bicycle helmets when riding a bicycle. The event was amazing, and everyone certainly enjoyed the evening.

Materials distributed:

- 200 iY4Peds magnets
- 322 iY4Peds fliers
- 100 activity books
- 15 State of Trail Maps
- 25 Apopka Loop Maps
- 44 West Orange Trail Maps

Follow-up/Action items: There are no follow up action items.

Best Foot Forward Community Outreach Recap



Event: Hopkins Park After School Program - St Cloud

Date: Wednesday, February 23, 2022

Location: 620 E. 17th Street, St Cloud, FL 34769

Contact: Christina Saint Louis, Education Program Supervisor, St Cloud Parks & Rec,
(407) 892-2533, E: Christina.SaintLouis@stcloud.org

BFF Staff: BFF Roni Wood

Event summary: Best Foot Forward Presented to the Hopkins Park After School Program in St. Cloud. BFF's Roni Wood presented the Children's Presentation including eight students and four adults. These students were very interactive with feedback about distractions for both pedestrians and drivers. They learned the signals for what to do when riding a bicycle to make turns or stop. As an added bonus, the children each had their choice of a pedometer to track their daily steps or a blinking bracelet to use for safety after dark!

Materials distributed:

- 12 iY4Peds magnets
- 12 iY4Peds fliers
- 8 Find the Dangers Sheets
- 8 ABC Bookmarks

Follow-up/Action items:

- Bring helmets when return to St Cloud and fit four students in need.

Best Foot Forward Community Outreach Recap



Event: 10th Annual Matt Miller Motor Skills Challenge, Seminole County

Date: Saturday, February 26, 2022

Location: 200 Seminole Town Center, Sanford, FL 32771

Contact: Seminole County Dep Sheriff Brian Woods (407) 474-4779, Bwoods@seminolesheriff.org


BFF Staff: BFF Roni Wood

Event summary: BFF’s Roni Wood attended the Motor Skills Challenge on Saturday in Seminole County with eleven different law enforcement agencies and forty-seven total competitors. Roni spoke to attendees, comprised of the competitors families and civilian spectators, about the Best Foot Forward Program and what we do in the community, educating everyone about Florida’s Driver Yield Law. She also spoke to children about the importance of always wearing a bicycle helmet just like the officers & deputies were today when riding.

Materials distributed:

- 45 iY4Peds magnets
- 45 iY4Peds fliers
- 23 iY4Peds pens
- 25 Activity Books
- 4 Digi screens

Follow-up/Action items: There are no follow up action items



Best Foot Forward Community Outreach Recap



Event: City of Kissimmee Bike To Work Day
Date: Friday, March 4, 2022
Location: 201 Lakeview Dr, Kissimmee, FL 34741

BFF Staff: Eric Trull

Attendance: 45

Event summary:

The City of Kissimmee Bike to Work Day kicked off Florida Bicycle Month on Friday, March 4th. The route, designed to highlight infrastructure around downtown Kissimmee while showing that cycling to work is a feasible option, hosted 45 riders.

In addition to promoting and capturing video of the event, Best Foot Forward staff was onsite to educate attendees of crosswalk safety be it driving, walking, or cycling. Staff also fit helmets and passed out safe cycling literature.

Materials distributed:

- 5 iY4Peds magnets
- 5 iY4Peds fliers
- 15 bicycle safety books
- 15 bicycle maps
- 6 helmets fit

Follow-up/Action items:

- No follow-up items

Best Foot Forward Community Outreach Recap



Event: Annual Apopka Fair sponsored by Apopka Rotary Club

Date: Friday, March 11, 2022

Location: 10 North Forest Avenue, Apopka, FL 32703

Contact: Cindi Cioci, Apopka Rotary Club, (407) 491-2506, E: rotariancindi@gmail.com

BFF Staff: BFF Roni Wood

Attendance: 1,000

Event summary: This event sponsored by The Apopka Rotary Club is an annual event for the community and attendance was great even after a day of rain.

BFF Roni Wood tabled the event and reminded drivers to watch for pedestrians when driving. She shared information about the crosswalk we monitor & enforce near Kit Land Nelson Park at East 5th Street & Park Avenue in Apopka.

Since the fair location also falls on the West Orange Trail, Roni shared bicycle tips and trail info too including our new interactive trail map. Some attendees even rode their bicycle to the event which saved them from having to find a parking space.

Roni handed out activity books to children and reminded them of safe places to cross the street and ride a bicycle. The Apopka Community has great residents who really care about saving pedestrian lives.

Materials distributed:

- 200 iY4Peds magnets
- 244 iY4Peds fliers (English)
- 40 iY4Peds fliers (Spanish) NOTE: Bring Portuguese fliers next time when tabling in Apk.
- 22 iY4Peds pens
- 27 interactive trail map cards
- 100 activity books

Follow-up/Action item: Roni to reach out to Apopka schools along Park Avenue.

Best Foot Forward Community Outreach Recap



Presentation: Dr James R. Smith Neighborhood Center Spring Break Camp

Date: Monday, March 14, 2022

Location: 1723 Bruton Blvd., Orlando, FL 32805

Contact: Joseph Caesar, (407) 246-4477, E: Joseph.Caesar@orlando.gov

BFF Staff: BFF Roni Wood

Attendance: 64 children + 5 adults

Event summary: Spring Break Camps are always a week of jam-packed fun! The students at the Dr. James R. Smith Neighborhood Center were all smiles today as they entered the room to listen to the Best Foot Forward Children's Presentation.

BFF's Roni Wood spoke to sixty-four students and five adults at the Dr. James R. Smith Neighborhood Center Spring Break Camp. She shared the importance of using crosswalks and to not just walk across the street at any location due to the dangers of oncoming drivers. She explained the crosswalk law and how to properly use the crosswalk button. She also asked them to promise they would go home today and share something they learned with someone else and that it could save their life someday. Roni spoke about distractions such as pedestrians not wearing both earphones while walking and how if they cannot hear dangers coming such as a vehicle or even emergency vehicles, then how could they react?

In addition to pedestrian safety, we discussed how every student in the room should be wearing a helmet when riding a bicycle and how it is the law. They asked questions about safety and talked about stories with each other as Roni packed up and said good-bye. The presentation certainly got them talking!

Materials distributed:

- 75 iY4Peds stickers
- 75 iY4Peds fliers (English)
- 70 activity books
- 70 ABC Bookmarks

Follow-up/Action item: There are no follow up action items.

Best Foot Forward Community Outreach Recap



Presentation: Dr I. Sylvester Hankins Park Neighborhood Center Spring Break Camp

Date: Monday, March 14, 2022

Location: 1340 Lake Park Court, Orlando, FL 32805

Contact: Joseph Caesar, (407) 246-4477, E: Joseph.Caesar@orlando.gov

BFF Staff: BFF Roni Wood

Attendance: 12 children + 3 adults

Event summary: The Dr. I. Sylvester Hankins Park Neighborhood Center Spring Break Camp consisted of twelve students and three counselors at a neighborhood center. BFF's Roni Wood educated the attendees, discussing crosswalks, how to be safe, and what to look out for when crossing during the Best Foot Forward Children's Presentation.

Roni also shared a reminder about helmets as well! She explained how easily a head injury could occur by simply just falling on a sidewalk and how their skull is like the shell of an egg. Then we covered the ABC's including air, brakes and chain and asked if they would please check the ABC's before riding again? She also told them about how their bicycle is a vehicle which means they need to stop at all red lights, stop signs, etc. The students were so friendly and interested in learning about these safety tips.

Materials distributed:

- 20 iY4Peds stickers
- 20 iY4Peds fliers (English)
- 15 activity books
- 15 ABC Bookmarks

Follow-up/Action item: There are no follow up action items.

Best Foot Forward Community Outreach Recap



Presentation: Spring Break Camp at Winter Park Community Center (Winter Park)

Date: Thursday, March 17, 2022

Location: Cady Way Pool, 2529 Cady Way, Winter Park, FL 32792

Contact: Alan Graham, Parks & Rec, E: agraham@cityofwinterpark.org, (407) 599-3309

BFF Staff: BFF Roni Wood

Attendance: 35 children + 3 adults

Event summary: BFF's Roni Wood spoke with the Winter Park Spring Break Camp at Cady Way Pool. Students listened as she shared how Central Florida is the #1 most dangerous place for pedestrians being struck by drivers.

Roni explained how important it is for them to use crosswalks and reminded them to share the crosswalk law with their parents including an iY4Peds sticker & flier which shows the \$164 fine for violating the crosswalk law. Roni also told them about a Walking School Bus and how it can work in their neighborhood with other families.

In addition, she mentioned some of the benefits of riding a bicycle daily can include better grades in school, stronger muscles, more energy and healthier overall. Everyone was eager to receive an activity book and head to their next field trip location at the museum.

Materials distributed:

- 40 iY4Peds magnets
- 40 iY4Peds fliers (English)
- 40 activity books

Follow-up/Action item: There are no follow up action items.

Best Foot Forward Community Outreach Recap



Presentation: Hickory Tree Elementary School, St Cloud (Osceola County)

Date: Tuesday, March 22, 2022

Location: 2355 Old Hickory Tree Road, St Cloud, FL 34772

Contact: Faith Salvato, (407) 891-3120, E: Faith.Salvato@osceolaschools.net

BFF Staff: BFF Roni Wood

Attendance: 665 children + 4 Block Teachers



Event summary: BFF Roni Wood presented the Best Foot Forward Children's Presentation six times today to ensure all 665 children at Hickory Tree Elementary School in St Cloud participated. This school is in a rural area of Osceola County where subdivisions back up to cattle fields. The location was chosen after safety concerns were brought to our attention in a BFF Meeting with Osceola partners.



Students came to the presentation through their Block Teachers which included P.E., Music and Art period and those four teachers were a tremendous help. Everyone learned to look Left-Right-Left before crossing the road and to always use a crosswalk. Roni explained how crosswalks can look different and the importance of making eye contact with drivers before stepping out into a crosswalk.



We spoke about their responsibility as a pedestrian and a cyclist just like a driver and that a bicycle is a vehicle so they must follow all traffic devices. They were asked to remind parents of the crosswalk law and the \$166 violation they could receive in Osceola County for not yielding to pedestrians.



There is no Crossing Guard here and no sidewalks leading to the school on Old Hickory Tree Road. So, students were told when there's no sidewalk provided, that they need to walk facing traffic. Speed was also noted as a concern. Roni will be returning to fit 390 students that were measured for a helmet and need one once inventory arrives.



Materials distributed:

- 25 iY4Peds stickers & fliers (English)
- 664 Ryder Activity Books

Follow-up/Action item: Mention to BFF partners: 1) the need for a Crossing Guard 2) concern for no sidewalks for students to walk safely to school and 3) speed on Old Hickory Tree Road to St Cloud PD.



Best Foot Forward Community Outreach Recap



Children's Presentation: Parkway Middle School (Osceola County)

Date: Thursday, March 24, 2022

Location: 857 Florida Parkway, Kissimmee, FL 34743

Contact: Kayla Gonzalez, Exec Secretary (407) 344-7000, E: Kayla.Gonzalez@osceolaschools.net

BFF Staff: BFF Roni Wood

Attendance: 900 people! (820 children + 80 Teachers/Staff Members)

Event summary: What do nine hundred Pirates do on a rainy day? Arrgh! They learn about pedestrian safety. That's exactly what the students & staff at Parkway Middle School Osceola "The Pirates" did today. BFF Roni Wood was there to present the Best Foot Forward for Pedestrian Safety Children's Presentation both in person & hybrid to the entire school. The presentation was also translated into Spanish for a group of Spanish-speaking students.

Students were reminded to wear bicycle helmets when riding a bicycle and twelve students plus five staff members received a newly fitted helmet to take home. Roni even fit one Grandmother who said she just wanted to lead by example wearing a helmet in front of her Grandchildren when riding her bicycle. Osceola County Deputy SRO Pabon is going to follow up with an announcement that she will be handing out Pirate Bucks to students she sees off campus riding with a helmet. They can use the bucks in the school store for items. This is a great way to reward them for being responsible cyclists.

Middle schoolers are sometimes hard to persuade however these students did listen very carefully to the message today. A student also shared how another student was struck in the area recently. Parkway Middle is near the BFF crosswalk at Florida Parkway & Royal Palm Drive where only 48% of drivers yield. Roni will follow up with an adult presentation in the area soon to continue to re-enforce pedestrian safety education in the Buena Ventura Lakes area.

Materials distributed:

- 80 iY4Peds stickers
- 80 iY4Peds fliers (English)
- 25 iY4Peds fliers (Spanish)
- 820 Ryder Activity Books
- 17 Bicycle Helmets with signatures



Follow-up/Action item:

- A staff member asked Roni to please present to Boggy Creek Elementary School. We do already have this in the works, but Roni will follow up again to try to get this scheduled.
- Roni to book adult presentation in Buena Ventura Lakes.



Best Foot Forward Community Outreach Recap



Event: Cornerstone K-12 Bike Rodeo

Date: Saturday, March 25, 2022

Location: 5903 Randolph Ave, Belle Isle, FL 32809

BFF Staff: Eric Trull; Shelby Villatoro; Emily Hanna; Roni Wood;

Attendance: 25

Event summary:

The Cornerstone Bike Rodeo was put on combining efforts from Orange County Staff, the school's Belle Isle Police SRO, and the Bike/Walk Central Florida team in addition to a large number of volunteers following a crash involving a student.

Students were guided through helmet fitting and a bike tune-up as well as nine stations teaching them more than 14 bike skills! Stations included the ABCD quick check where they inspect the air, brakes, cranks cassettes, and dangly bits as well as basic bike skills such as pedal position, stopping, and signaling. From there students work their way through challenges that help hone their bicycle handling skills: Looking back, the slalom, crazy eight, rock dodge, snail race, weaving, and train crossings.

Materials distributed:

- 25 iY4Peds magnets
- 25 iY4Peds fliers
- 25 bicycle safety books
- 25 bicycle helmet brochures
- 25 activity books
- 10 helmets fit

Best Foot Forward Community Outreach Recap



Follow-up/Action items:

- No follow-up items



Best Foot Forward Community Outreach Recap



Event: Osceola County Sheriff's Office Community Appreciation Day

Date: Saturday, March 26, 2022

Location: Osceola County Sheriff's Office, 2601 E. Irlo Bronson Memorial Highway, Kissimmee, FL 34744

Contact: Angee Vega, Community Events Coordinator, (407) 348-1105, E:angee.vega@osceolasheriff.org

BFF Staff: Roni Wood

Attendance: 500

Event summary: The Osceola County Sheriff's Office Community Appreciation Day Event featured Deputies from all departments showing off their vehicles, K-9 demonstration, lunch, and many giveaways for attendees.

Best Foot Forward was there to table the event and share the crosswalk law and pedestrian & bicycle safety tips with the attendees. Roni shared the crosswalk law with drivers and spoke about crosswalks we monitor & enforce in Osceola County. They were reminded of the \$166 violation for not yielding to a pedestrian. She was able to educate many Spanish speaking residents and shared information in Spanish with them as well.

Sheriff Lopez came by for a photo and thanked us for fitting the helmets and what we do with the **Best Foot Forward Program** and for participating today.

Additionally, BFF's Roni Wood was able to fit 63 people with a free bicycle helmet. Parents were so excited to receive new helmets for their children, of which several had outgrown their previous helmet and several adults said they had never worn a helmet before. When children came to visit, Roni shared reminders about using crosswalks and wearing helmets because not only is it the law but it could save their life.

There was a continuous flow of people through the event on this beautiful spring day.

Best Foot Forward Community Outreach Recap



Materials distributed:

- 144 iY4Peds stickers
- 100 iY4Peds magnets
- 288 iY4Peds fliers (English)
- 42 iY4Peds fliers (Spanish)
- 100 iY4Peds pens
- 97 Activity Books
- 12 Biking Booklet with rules of the road
- 25 Blinking lights
- 50 Trail Maps
- 63 fitted bicycle helmets with signatures

Follow-up/Action item:

- **Darryl Cunningham in Teen Driver Challenge Dept of OCSO** reminded that their Crossing Guards never went through helmet certification class last year due to pandemic and wants to ensure they get the training.
Darryl's contact info: Darryl.Cunningham@osceolasheriff.org
- It was mentioned that RRFB at Lakeshore & Columbia - lights are not working and a man was almost struck this week by a driver at this location (City of St Cloud).
- A request to educate students on pedestrian safety at **Partin Settlement Elementary School**, Kissimmee.
- Resident of 1) Hanover Lakes and 2) Indian Wells Subdivisions asked us to reach out to their HOA to present the BFF Presentation.

Best Foot Forward Community Outreach Recap



Event: Pirate Seafood Festival (City of Longwood)

Date: Sunday, March 27, 2022

Location: Reiter's Park, 311 W. Warren Ave Longwood, FL 32750

Contact: Janet Gamache, E: Janet.Gamache@gmail.com, FestivalswithJanet.com (352) 217-8390

BFF Staff: Roni Wood

Attendance: 5,500

Event summary: Ahoy Maties! With Pirate Ships, skeletons & crossbones on display and lots of Pirates in costume the **Pirate Seafood Festival** was a huge success in the City of Longwood today. This event included craft vendors & seafood eateries.

Although this event was located in Longwood, the event drew approximately 5,500 attendees from all over including a family from Vermont and another from Palm Beach County. BFF's Roni Wood spoke to everyone about the Florida Driver Yield Law and the associated \$166 violation.

Roni spoke two attendees in particular that were also victims struck by drivers. One being struck in 2004 as a college student at the University of North Florida who suffered a broken arm and another in her 70's struck in Sanford last year. She is still recovering from her injuries. She was struck on Oregon Avenue. She said that she's a squeaky wheel in the City of Sanford and to Sanford PD for safer roads in Seminole County. They know her by name well she said.

In addition, Roni offered information on nearby trails, cycling rules, and was even able to fit 36 attendees with a free bicycle helmet. One gentleman in his 70's from the Winter Park area said he has ridden bicycles his whole life but now has his first helmet and was happy to be safer on the roads.

Best Foot Forward Community Outreach Recap



Materials distributed:

- 200 iY4P stickers
- 150 iY4P magnets
- 420 iY4Peds fliers (English)
- 15 iY4Peds fliers (Spanish)
- 95 iY4Peds pens
- 23 Digiscreens for Teens
- 100 Ryder Activity Books
- 49 Biking Booklets
- 50 Trail Books
- 20 West Orange Trail Maps
- 25 Apopka Loop Trail Maps
- 30 Blinking Lights
- 15 White Light/Red Light Alert Today Giveaways
- 18 Reflective Armbands with Signatures
- 36 fitted helmets with signatures

Follow up/Action item: There are no follow up action items.



Best Foot Forward Community Outreach Recap



(Orange County)

Presentation: Hunter's Creek Council of Neighborhood Directors Meeting

Date: Tuesday, April 5, 2022

Location: Hunter's Creek Town Hall, 14101 Town Hall Loop Blvd., Orlando, FL 32837

Contact: Terrie Bromley, E: tbromley@hunterscreek.net, (407) 240-6000 x 143

BFF Staff: Roni Wood

Attendance: 50

Event summary: Best Foot Forward's (BFF) Roni Wood was present to share pedestrian safety with the Hunter's Creek Community Association Director's/Council Meeting. There were approx. fifty members who represent their individual communities there.

Roni shared the Best Foot Forward PowerPoint Presentation including info about the crosswalk we have been monitoring there in Hunter's Creek. She spoke about the Driver Yield Law and reminded drivers they could receive \$164 violation +3 points on their license for not yielding to a pedestrian. The audience listened and had several great comments/suggestions at the end.

Also speaking was our partner, Orange County Sheriff's Office and Captain Barrett who spoke about speed in the community. They have given out 300+ citations over the last month (Feb/March) alone to speeders. He said that drivers have been clocked from as low as 23 mph to 93 mph in a 35-mph zone.

Comments and suggestions included:

- A request for Best Foot Forward to expand efforts into lobbying in Tallahassee.
- A suggestion to educate more at driver license bureaus as a "middle age driver" he thinks more drivers need refreshers and renewing a license would be a good opportunity for education.
- A concern for Hunter's Creek Middle School crosswalk which is on a curve and has no lighting after dark. The woman who addressed the challenge feels unsafe here and worries about children crossing. She suggested an RRFB to enhance awareness of the crosswalk to drivers.

Note: There's a Hunter's Creek Traffic Safety Meeting coming Monday, April 11th at 6 pm with Commissioner Nicole Wilson.

After two cancelled dates to present to this group due to the Pandemic it was great to finally speak to them and share info on Best Foot Forward.

Best Foot Forward Community Outreach Recap

Materials distributed:

- 50 iY4Peds stickers
- 50 iY4Peds fliers (English)
- 3 iY4Peds fliers (Spanish)
- 45 iY4Peds pens
- 10 Interactive Trail and Bike Map

Follow-up/Action item:

- Report to partners about Hunter's Creek M.S. Crosswalk concern and lighting issue.
- Discuss with team - Driver License Bureau and creating a handout for OC, Osc, & Sem.
- Discuss with team - Tallahassee suggestion.
- Ask Emily if she wants to attend Traffic Safety Meeting in Hunter's Creek - 04/11/22?



Best Foot Forward Community Outreach Recap



Presentation: Seminole Homeschoolers PE Class (Seminole County)

Date: Thursday, April 7, 2022

Location: Riverside Park Rec Center, 1600 Lockwood Blvd., Oviedo, FL 32765

Contact: Michael McGarvey, E: michaelmcgarvey@cityofoviedo.net, (407) 340-7799

BFF Staff: Roni Wood

Attendance: 23 children + 2 adults

Event summary: There were twenty-three homeschool students present today to watch the Best Foot Forward Children's Presentation presented by Roni Wood. We covered the responsibilities of drivers, pedestrians, and cyclists and how we must all do our part in safety. The students listened and shared stories at the end. The Seminole County Sheriff's Office Crossing Guards have an amazing children's program for public schools and generally cover this area. However, this was a great opportunity for Best Foot Forward to educate non-traditional school students!

Additionally, Roni went over the ABCs of cycling and reminded students to go home and check their bicycles today for good air, brakes, and chain. She spoke about how children that ride their bicycle daily even make better grades in school!

Note: Not every student wanted to be included in the photos so only those that did were taken.

Materials distributed:

- 25 iY4P stickers
- 25 iY4P magnets
- 25 iY4Peds pens
- 23 Ryder Activity Books
- 23 Bike Riding Dangers Sheet

Follow up/Action item: There are no follow up action items.

Best Foot Forward Community Outreach Recap



Event: 3rd Annual Seminole Spring Festival/Car Show
Sponsored by Special Needs Advocacy Program

Date: Saturday, April 16, 2022

Location: Seminole Town Center, 181 Town Center Circle, Sanford, FL 32771

Contact: Mike Berren (407) 415-4223, E: mberren@specialneedsabilityprogram.org

BFF Staff: Roni Wood

Attendance: 800

Event summary: The Seminole County Spring Festival & Car Show was sponsored today by the Special Needs Advocacy Program in Seminole County. Attendees walked around and looked at cars from event sponsored vehicles to comic decorated cars, muscle cars, oldies and more.

Best Foot Forward was there with a table in effort to engage and educate attendees. We gave out safety materials and reminded drivers to always yield for pedestrians. Pedestrians have the right of way and drivers must do their best to yield and protect them. Part of her education to folks, BFF Roni Wood shared how the tri-county area of Orange, Osceola & Seminole Counties are on the list as the #1 most dangerous place for pedestrians to walk in the nation and in driver vs pedestrian collisions.

Additionally, as the location of this event was close to many Seminole County Trails, Roni fit 30 people with free bicycle helmets, handed out trail maps, and discussed the responsibilities of a cyclist.

Despite it being a very hot day, at least 500 people received iY4Peds fliers as they walked through the event. This was a great opportunity for educating people in Seminole County.

Materials distributed:

- 200 iY4P stickers
- 100 iY4P magnets
- 500 iY4P fliers
- 50 iY4Peds pens
- 50 iY4Peds paddle fans
- 98 Ryder Activity Books
- 30 personally fitted bicycle helmets with signatures

Best Foot Forward Community Outreach Recap

Follow up/Action item:

- Reach out to Boy Scout Pack 242 E:
shelley.scoconsulting@gmail.com
- Jim Catlette, Victim struck in Sem Co near 434/436 walks with scooter now. Broke femur and changed life E: jimcatlette557@gmail.com (send him his photo) and maybe speak to him further about his story



Best Foot Forward Community Outreach Recap



(Osceola County)

Presentation Follow Up: Hickory Tree Elementary School, St Cloud

Date: Monday, April 18, 2022 – Trip 2

Location: 2355 Old Hickory Tree Road, St Cloud, FL 34772

Contact: Faith Salvato, (407) 891-3120, E: Faith.Salvato@osceolaschools.net

BFF Staff: BFF Roni Wood

Attendance: 286 children fitted with helmets

Event summary: Following the March 22, 2022 Pedestrian Safety Education Presentation at Hickory Tree Elementary School, Best Foot Forward's Roni Wood returned to fit 390 students that needed bicycle helmets.

This trip, four Block Teachers helped keep the flow going for the students getting fit for a helmet. The team worked like a machine and were able to fit 286 students with helmets. She will make one more trip to St Cloud to finish approximately 100 more helmet fittings. Providing pedestrian and bike safety education along with a properly fit helmet will help these St Cloud families to be safer in their daily lives.

(Note: all students have been photo approved for social media by BWCF/BFF)

Materials distributed:

- 5 iY4Peds paddle fans
- 286 helmets fitted with signatures

Additional Comments and Follow Up Items:

- A teacher provided more information about the pedestrian in a wheelchair (non-student) that was struck on Old Hickory Tree Road and ended up face down in the water of a ditch before drivers pulled his 1,000 lb. wheelchair off him and saved him from the water. The injuries he sustained resulted in a leg amputation and more. They haven't seen the pedestrian recently and were unsure if he had further injuries from the collision.
- A teacher stressed the need for sidewalks along Old Hickory Tree Road for residents and the students.

Best Foot Forward Community Outreach Recap



- Also, another reminder that a Crossing Guard is needed here too.



Best Foot Forward Community Outreach Recap



Children's Presentation: Arbor Ridge K8 School (Orange County)

Date: Tuesday, April 20, 2022

Location: 2900 Logandale Drive, Orlando, FL 32817

Contact: Wendy Woods, E: Wendy.Wood@ocps.net

BFF Staff: Roni Wood

Attendance: 780 students and 100 adults

Event summary: The Best Foot Forward Children's Presentation was requested to be shared with Arbor Ridge K8 following the death of a student in the community while riding his bicycle recently. BFF Roni Wood reached out in March 2022, but the administrators felt the incident was too new a that time, and this late spring date was scheduled.

BFF's Roni Wood presented to all of the 5th Graders in the cafeteria while the presentation was recorded and shared throughout their school via their tv system. As the student was killed while riding, Roni reminded everyone of their responsibility when riding a bicycle. Particularly that helmets are priority #1 and a law for those 16 and under. She instructed students to check their ABC's – Air, Brakes and Chain for good operation before jumping onto their bicycle. She spoke about the Little Econ Greenway Trail which is close and a great place to venture with family when wanting a safe place to ride off the road.

In addition, Roni took the opportunity to discuss pedestrian safety. She highlighted best practices for walking along roads, where to cross streets, how to cross safely, among other helpful pointers to be as safe as possible.

Overall, this was a great presentation and opportunity to educate almost 800 Orange County students on the Eastside of Orlando following the loss they have endured.

Materials distributed:

- 20 iY4P stickers
- 20 iY4P fliers
- 800 Ryder Activity Books

Follow up/Action item: There are no follow up action items.

Best Foot Forward Community Outreach Recap



Event: Zellwood Elementary School Earth Day Expo (Orange County)

Date: Thursday, April 21, 2022

Location: 3551 Washington Street, Zellwood, FL 32798

Contact: Pamela Owens, E: pamela.owens@ocps.net, (407) 884-2258

BFF Staff: Roni Wood

Attendance: 300 students & parents

Event summary: The Earth Day Expo at Zellwood Elementary School offered students & parents a variety of examples on ways to save our planet Earth. The event began with the chorus singing about Earth Day followed by vendors and displays for the families to enjoy.

Best Foot Forward was there sharing the crosswalk law with drivers and crosswalk safety tips with students. This school is in a rural area of northwest Orange County however there are great improvements coming soon for pedestrian safety out there.

We also spoke about the great bicycle trails near them including the Apopka Trail. BFF's Roni Wood was able to fit 60 people with a free bicycle helmet which helped facilitate crosswalk discussions with parents!

At the end of the event, we responsibly recycled the plastic bags & cardboard boxes from our helmets to help save the planet.

Materials distributed:

- 84 iY4P stickers
- 70 iY4Peds fliers - English
- 25 iY4Peds fliers - Spanish
- 155 Ryder Activity Books
- 11 West Orange Trail Maps
- 2 Apopka Trail Maps
- 20 Interactive Tral Maps
- 60 bicycle helmets fitted with signatures

Follow up/Action item:

- RW to call Pamela Owens to follow upon Teach In date for November 2022 when they would like to see our kid's presentation presented to the school.

Best Foot Forward Community Outreach Recap



Event: City of Orlando Earth Day Work Day (City of Orlando)
Theme: “Invest in a Greener Orlando”

Date: Friday, April 22, 2022

Location: Orlando City Hall Plaza, 400 South Orange Avenue, 32801

Contact: Maeven Rogers, Sustainability Communications Coordinator at City of Orlando,
(407) 246-4351, E: maeven.rogers@orlando.gov

BFF Staff: BFF Roni Wood

Attendance: 400

Event summary: The City of Orlando invited the Best Foot Forward Team to come and table the Earth Day, 2022 event. This year’s theme was “Invest in a Greener Orlando.” Employees from many City of Orlando Departments as well as surrounding businesses stopped by the BFF table to see learn about what the organization does.

BFF’s Roni Wood shared information about Best Foot Forward including our 10 year history and the organizations creation, stemming from Central Florida’s reputation as the #1 most dangerous metropolitan area in the country for pedestrians and cyclists. She shared how our program works by the Three-E Approach including Education, Enforcement, and Engineering paired with a careful Evaluation of progress, tracking the metrics around the work performed.

She handed BFF literature to educate the attendees, particularly focusing on the Florida Driver Yield law, as well as iY4Peds paddle fans which really helped with the day’s heat! Several people came to the table looking for trail maps and were really excited about BWCF’s new interactive GIS based trail map.

Commissioner Hill & Commissioner Stuart also stopped by to say hello.

Materials distributed:

- 100 iY4Peds fliers (English)
- 15 iY4Peds fliers (Spanish)
- 47 iY4Peds magnets
- 20 iY4Peds stickers
- 25 iY4Peds paddle fans
- 32 Ryder Activity Books
- 25 Biking Booklet with rules of the road
- 30 Interactive Trail Maps
- 2 Cady Way Trail Maps
- 12 West Orange Trail Maps
- 1 Greenway Trail Map

Best Foot Forward Community Outreach Recap



Event: Apopka Arts & Foliage Festival sponsored by Apopka Women’s Club (City of Apopka)

Date: Sunday, April 24, 2022

Location: Kit Land Nelson Park, 35 S. Park Avenue, Apopka, FL 32703

Contact: Deborah Green, Women’s Club Co-Chair Environment Committee, (386) 390-4705,
E: watermedaservices@icloud.com

BFF Staff: Roni Wood

Attendance: 5,000 attendees

Event summary: This event was huge! Attendees came from all over within an hour drive of Kit Land Nelson Park to attend the event for its 60th Anniversary. Best Foot Forward was joined by partners from Apopka Police Department and Orange County Sheriff’s Office including Deputy Boggs. BFF Roni Wood spoke to Apopka Mayor Nelson, Commissioner Velasquez and even Commissioner Sheehan from City of Orlando who passed by to say hello.

A good number of people came to the BFF tent looking for bike trail maps when seeing the Bike/Walk Central Florida Logo from afar. The park is located right next to the West Orange Trail and several people came up on bicycles for the event. While there, Roni shared crosswalk & pedestrian safety too. She fit 22 people with a new bicycle helmet which helped facilitate conversations around the Florida Driver Yield Law.

Roni had discussions with a number of attendees regarding challenges and experiences across Central Florida roads. At least eight different people knew someone who had been struck by a driver, including a few who explained the crash was caused by a distracted driver making a right turn at a traffic light. This was too familiar as Roni herself was also a victim of a distracted driver doing the same in 2018. Another story was a child struck who normally wears a whistle around his neck to bring awareness to himself when riding his bicycle to school. Dad also was wearing a whistle and rides often. On the day he was struck his dad said he had forgotten the whistle but has never forgotten it since. These stories are what drives the BFF team to educate motorists at events like this.

The action items below reflect requests by attendees on where they feel educate efforts should be targeted.

Best Foot Forward Community Outreach Recap



Materials distributed:

- 200 iY4P stickers
- 50 iY4Peds magnets
- 250 iY4Peds fliers - English
- 12 iY4Peds fliers – Spanish
- 1 iY4Peds fliers- Portuguese
- 60 Ryder Activity Books
- 60 West Orange Trail Maps
- 20 Apopka Trail Maps
- 2 Cady Way Trail Maps
- 1 Greenway Trail Map
- 50 Interactive Trail Maps
- 22 bicycle helmets fitted with signatures

Follow-up/Action items:

- Crosswalk Monitor Request:
 - Seminole County Crosswalk at Red Bug Lake Road and Red Bug Lake Park
- Many request to reach out to nearby schools with children’s presentation and education.
 - Wolf Lake E.S. & M.S., Apopka
 - Rock Lake E.S., Apopka
 - Phyllis Wheatly E.S., Apopka
 - Lake Eola Charter School, Downtown Orlando
 - United Cerebral Palsy students in Seminole County (407) 904-0132
 - Kelly Park K-8 Back to School Outreach and Helmet Fitting: New school opening in Apopka this fall.
- Other Outreach Requests
 - Emerson Crossing HOA, Apopka – 136 homes, E: yonelle@gmail.com
 - Girl Scout Troop 1083, Nicole Horton-Harris, Leader (407) 718-0854, E: NHortonHarris@me.com
 - FL Kids & Family Expo, Orange County Convention Center Aug 20 -21

Best Foot Forward Community Outreach Recap



Children’s Presentation: Celebration K8 School (Osceola County)

Date: Tuesday, April 26, 2022

Location: 510 Campus Street, Celebration, FL34747

Contact: Deborah Jones, Exec Secretary and Coach Gamble, P.E., E:
Kristin.Gamble@osceolaschools.net

BFF Staff: Roni Wood

Attendance: 1,650 Pre-K through 8th Grade students + unknown amount teachers/staff

Event summary: Best Foot Forward’s (BFF) Roni Wood joined Celebration K-8 School to share the Children’s Safety Presentation live with a 5th grade class during their Physical Education time. The presentation was recorded and will be shared in segments over the rest of the week during the morning announcements. Each day the students will receive a piece of the presentation with a big reminder to practice safety and put their Best Foot Forward.

This community is a wonderful walkable and bikeable community, but nowhere is exempt from risk of injury while walking, biking, or rolling. We discussed crosswalks like the one outside of their school and the previously monitored and enforced crosswalk in front of Town Hall just south on Celebration Avenue. Crosswalks are the safest place to cross the street, especially in this community where many vehicles are parallel parked. Kids were also reminded to look Left-Right-Left. It was a successful morning down in Osceola County educating 1,650 students.

In addition, at the last two Best Foot Forward outreach events in Celebration, we noticed a large majority of the kids were wearing helmets as they rode bikes. By Florida state law, helmets are required to be worn by anyone under 16 years old while riding a bicycle. With that, on May 4th for Bike to School Day, or “Wheels Week,” the BFF team will return to fit students with free bicycle helmets should students come to campus without one and provide additional bicycle safety education in the process!

Materials distributed:

- 5 iY4P paddle fans
- 1 iY4P flier- English (given to PE Coach)
- 1,000 Ryder Activity Books for elementary grades

Follow up/Action item:

- Helmet fittings on 5/4 back out at Celebration K8 School. Helmets have been shipped directly to the school.

Best Foot Forward Community Outreach Recap



Event: Deerwood Elementary School SAC Meeting, Poinciana/Kissimmee (Osceola County)

Date: Thursday, April 28, 2022

Location: 3701 Marigold Avenue, Kissimmee, FL 34758

Contact: Nilisa Figueroa with Love Makes Me Grow, (407) 668-2076

BFF Staff: Roni Wood

Attendance: 8 adults & 2 students

Event summary: Best Foot Forward presented our updated presentation at the SAC Meeting after school today at Deerwood Elementary in Poinciana. The group was small, but mighty, in representing this school and the Poinciana area of Kissimmee. These individuals really care about children and pedestrian safety.

They have requested sidewalks for their school many times, resulting in a study by Osceola County. They are happy to report they are getting a new segment of sidewalks soon. Principal Confessor is seriously concerned for the 100+ students that currently walk/bike to school along this stretch of Marigold Avenue. It was mentioned that students cannot walk “facing traffic,” as BFF recommends in our presentation, due to snakes and other wildlife on that side of Marigold Avenue. Principal Confessor has requested BFF presence on August 9, 2022, at their open house for Back-to-School.

Following the meeting, the non-profit, “Love Makes Me Grow” was there to help with the planting of peppers, jalapenos, and oregano in newly installed raised plant beds which were donated to the school. These plants will harvest the Latin/Caribbean Sofrito that will soon be sold by these young entrepreneurs at the school at the market. Schools can make great partners in education of all kinds including bike and pedestrian safety.

Materials distributed:

- 8 iY4P fliers - English
- 4 iY4Peds fliers – Spanish
- 50 iY4Peds fliers- Creole, given to Casandra Opont of Poinciana Foursquare Church
- 4 iY4Peds pens
- 2 iY4Peds paddle fans
- 4 Ryder Activity Books
- 8 bicycle lights white/red lights
- 2 interactive Trail Maps

Best Foot Forward Community Outreach Recap



Follow up/Action item:

- Gave 50 Creole iY4Peds fliers to Casandra Opont of **Poinciana Foursquare Church** to share with her congregation who are Haitian. They would also like a presentation that can be translated. Her father is the Pastor. **(407) 461-1465**. They have approx. 50 Haitian members that attend in Poinciana.
- A member of **The Power of International Ministry Church** was also presented. **Karen Dunkley (407) 520-8416** would like a presentation for the church in Poinciana too.
- **Deputy Steve Ault, Osceola County Sheriff's Office/SRO at Deerwood ES Poinciana is requesting BFF handouts** to share with local students. He mentioned having several incidents along Marigold Avenue recently and would like ped safety literature to share when he can.
- Principal Confessor asked if we could table **Deerwood ES Open House on August 9th to fit helmets** before the students go back to school? This might be a good opportunity to present the BFF Presentation again with a larger audience of parents/students then fit helmets.
- **Attendees informed BFF about Brandon Klauder, a 12-year-old boy struck & killed by a driver** in Poinciana near Dromedary Drive & Tiger Road walking home from the Family Dollar almost 1-year ago on August 26, 2021. He recently would have had his 13th Birthday on 04/04/22.

Best Foot Forward Community Outreach Recap



Event: Casselberry Earth Fest (City of Casselberry)

Date: Saturday, April 30, 2022

Location: Lake Concord Park, 95 Triplet Lake Drive, Casselberry, FL 32707

Contact: Lynn Hoppes, E: lhoppes@casselberry.org

BFF Staff: Roni Wood

Attendance: 2,000 attendees

Event summary: Casselberry Earth Fest was a very active event for Best Foot Forward, educating attendees at Lake Concord Park. We were there to support our partners, The City of Casselberry and Casselberry Police Department.

BFF Roni Wood spoke about crosswalk safety and the nearby crosswalks we are monitoring in Casselberry. She educated drivers on their responsibility in pedestrian safety and the driver yield law. There were several suggestions given for us to monitor or educate.

We gave out a lot of trail maps and it seemed that the event was well attended by people with an active lifestyle – with lots of cyclists in the area. In addition to pedestrian safety messaging, we were able to fit 35 very grateful people with a new bicycle helmet.

Materials distributed:

- 250 iY4P magnets
- 258 iY4Peds fliers - English
- 7 iY4Peds fliers – Spanish
- 290 Ryder Activity Books – Which Included
 - +125 Activity Books given to Casselberry’s Sterling Park ES Kindergarten Teacher for her students who had a concern with students getting out of school for Summer in just 25 days
 - 15 Activity Books given to Longwood’s Saint Stephen’s Lutheran Church Sunday School Teacher who wanted to educate her students on safety.
- 10 West Orange Trail Maps
- 8 Apopka Trail Maps
- 1 Cady Way Trail Maps
- 1 Greenway Trail Map
- 110 Interactive Trail Maps
- 35 bicycle helmets fitted with signatures

Best Foot Forward Community Outreach Recap



Discussions with attendees:

- Two attendees brought up a story they heard this week from the Today Show where host, Stephanie Gosk had a bicycle crash and was injured but credits her helmet for less injuries. Story: [Stephanie Gosk shares bike accident story, highlights helmet safety \(today.com\)](#)

Follow-up/Action items:

- We had a 2nd request for attention to pedestrian safety at Red Bug Lake Park crosswalk. She said drivers just do not stop for pedestrians there on Red Bug Road.
- A pedestrian who walks the area a lot said she has almost been struck several times walking across 17-92/Triplet Lake Drive going to the Target. Drivers are turning out of Target making right hand turn Southbound without looking. She requested Casselberry PD please monitor here.
- A request for PD to monitor Sunset Drive for speed.
- Deer Run Subdivision at Eagle Circle: an attendee suggested group of cyclists be monitored in the mornings by C.P.D. The group travels here daily and doesn't stop for traffic devices.
- Request for BFF to reach out and present safety to Sun Lake Apartments in Lake Mary where children need helmet education. The woman making the request almost struck a child here recently who wasn't wearing a helmet and came out from between two vehicles suddenly without looking for cars. It really shook her up as a driver but said that she never sees children wearing them here. The school that services this apartment complex looks to be Crystal Lake ES.
- Request for helmets to be offered to Indian Trails M.S. students.

Best Foot Forward Community Outreach Recap



Event: National Bike to School Day 2022 at Celebration K-8 (Osceola County)

Date: Wednesday, May 4, 2022

Location: 510 Campus Street, Celebration, FL 34747

Contact: Deborah Jones, Exec Secretary and Coach Gamble, P.E., E:
Kristin.Gamble@osceolaschools.net

BFF Staff: Roni Wood

Attendance: 100

Event summary: Today was the follow up event to the BFF Children’s Presentations that we did last week at Celebration K-8 School in Osceola County. This morning we greeted students arriving to campus riding bicycles & scooters during their “Wheels Week” Event on National Bike to School Day, 2022.

BFF Eric Trull and Roni Wood fit 54 helmets on students, teachers, and a few parents with a new before the morning school bell rang. They not only gave away new helmets but also took the opportunity to tighten the straps of several student’s helmets who were on, but improperly fitted.

The BFF duo shared the importance of wearing the helmet and how it could save their life someday. When a parent walked up with their student, we also took the opportunity to share information about the Best Foot Forward Program with them. We gave away iY4Peds fliers and shared how drivers could receive a \$166 fine in Osceola County for not yielding to pedestrians. This is important information for drivers in a town with so many crosswalks everywhere you look.

Materials distributed:

- 12 Activity Books
- 9 iY4P Fliers- English
- 7 iY4Peds Magnets
- 5 Interactive Trail Maps
- 54 fitted helmets with signatures

Follow up/Action item: There are no follow up action items.

Best Foot Forward - Community Outreach Recap
May the Fourth B(ike) with You
Audubon Park K8 Bike & Roll to School Day 2022



Date: Wednesday, May 4, 2022
Location: Leu Gardens to Audubon Park School Orlando, FL 32803
BFF: Erin Hearn, Shelby Villatoro, Volunteer Hugo,
BWCF Board Members: Kelly Brock, Patrick Panza, & Jamie Krzeminski
Attendance: 300+
Event Contact: Erin Hearn erin@bikewalkcf.org
County District + Commissioner: Orange County Emily Bonilla D5
 City of Orlando Patty Sheehan D4, Robert Stuart D3

Event summary: Every year the first Wednesday in May, ‘Bike to School Day’ is held around the country. This year’s Star Wars theme and bike train idea generated when Audubon Park’s Safe Routes coordinator registered for the event slated for May 4th, also known as ‘Star Wars Day’ And so it became, May the Fourth B(ike) with You – Bike & Roll to School Day. Walking, biking, and rolling to school offers many benefits to people including regular physical activity, a cleaner environment, an opportunity to learn about safety around streets, and less car congestion. Active trips to school can build confidence and independence in kids. Active transportation helps build community and this event showed that.

City of Orlando and their consultant, Kittelson & Associates, partnered with Safe Routes and Orlando Bike Coalition for the event. All these bike-minded groups came together to create a 1-day pop-up walking and biking path along the parking lane on Corrine Drive. The installation piloted several separation types from flex posts to wave delineators. This one-day project will help inform a Quick Build guide for the City of Orlando to implement more short-term safety solutions for walking and biking.

City Commissioners Stuart and Sheehan were in attendance and shared their support of walking and biking to participants at Leu Gardens. Commissioner Sheehan mentioned the importance of sidewalks on both sides of the street in our neighborhoods, especially around schools. After a brief safety message, APS’s SRO Officer Beary, led the bike train alongside BWCF staff and APS parent, Erin Hearn, followed by the Commissioners, and APS Principal, Trevor Honohan. He rode the APS’ surrey bike with other staff



dressed in Star Wars costumes. Families, community members, BWCF board members, and others walked, biked, rolled, and ran down Corrine Dr. Kittleson & Associates and city staff were in each driveway along the route to encourage and protect the path full of people. As the train neared the school it continued right onto the track. Many kids, parents and teachers were already walking, biking, and rolling around the track. BWCF set up a table with materials in front of the school that morning to educate parents and children about bike/ped safety and Florida driver yield laws as they arrived at school. Hundreds of kids walked, biked, and rolled to school that day.

Points of Interest: Future opportunities for more projects like this, update on Corrine Dr. project, many people expressed they wanted it stay, several runners on the path



- Materials Distributed:**
- 5 BFF Magnets
 - 5 BFF Tear sheets
 - 5 GIS BWCF Maps
 - 10 Local Trail Maps
 - 1 helmet

- Action Items/Follow-up:**
- Commissioner Stuart support for shared use track asking, “Do they do this every day?! They should!”
 - Recap from City of Orlando Jenn/Laura- Erin

Best Foot Forward Community Outreach Recap



Event: Walk like MADD (Seminole County)

Date: Sunday, May 7, 2022

Location: Cranes Roost Park, 274 Cranes Roost Blvd, Altamonte Springs, FL 32701

Contact: **Event:** Kristi McElroy, Program Director, E: Kristi.McElroy@madd.org, (407) 831-6233, E: watermedaservices@icloud.com

BFF Staff: Roni Wood

Attendance: 300 attendees including vendors/staff volunteers

Event summary: Seminole County Sheriff Lemma thanked the different law enforcement agencies and partners who came out for the Walk like MADD walk to bringing awareness to not only drunk driving but impaired driving as well. He stated that statistics are higher now due to the pandemic, people losing jobs, and folks turning to substances.

Best Foot Forward (BFF) was there to support the event and share information about the Best Foot Forward Program. BFF's Roni Wood shared how we work with the Seminole County Sheriff's Office to cut down on crosswalk violators to save lives in addition to the work BFF does around Seminole County to educate drivers on their responsibility to the crosswalk law.

Orlando News 6 "Trooper Steve" came by the BFF tent, and we grabbed a photo for social media. We requested he remind listeners this week about Operation Best Foot Forward "Crosswalk Crackdown" in Orange, Osceola & Seminole Counties. Trooper Steve is always a great support to the program.

In total, BFF was able to educate approximately 160 people at the event!

Materials distributed:

- 150 iY4P magnets
- 150 iY4Peds fliers - English
- 5 iY4Peds fliers – Spanish
- 11 Ryder Activity Books
- 2 West Orange Trail Maps
- 2 Apopka Trail Maps
- 10 Interactive Trail Maps

Follow-up/Action items: There are no follow up action items.

Best Foot Forward Community Outreach Recap



(Osceola County)

Event: Teen Driver Challenge Car & Truck Show sponsored by the Osceola County Sheriff's Office

Date: Saturday, May 14, 2022

Location: Margaritaville Sunset Walk, 3251 Margaritaville Blvd, Kissimmee, FL 34747

Contact: Event: Deputy Daryl Cunningham, e: Darryl.cunningham@osceolasheriff.org

BFF Staff: Roni Wood

Attendance: 500+ attendees

Event summary: BFF Roni Wood tabled at the request of Osceola County Sheriff's Office. She spoke to attendees about the Florida Crosswalk Law and how we monitor a crosswalk approximately one mile away from Margaritaville at Funie Steed Road & Linsfield Blvd. Approximately half of the people around Sunset Walk were considered tourists so Roni made sure to remind them of the law when visiting Osceola County. As the night ended children were dancing on the lawn to Margaritaville Radio's Music and although it was a very hot May evening event, it was a lot of fun!

The Osceola County Sheriff's Office K-9 unit and helicopter were a few additions to the Teen Driver Challenge Car & Truck Show at Margaritaville's Sunset Walk in Osceola County this weekend. The event raised approximately \$4,300 for the Teen Driver Challenge Program. They offer advanced driver training to 16 to 18-year-old teenagers so they are educated to react to emergency driving situations such as hydroplaning when they hit standing water. The Car & Truck Show displayed vehicles from muscle cars to classics and many different Osceola County Sheriff's Office vehicles. The show cars earned awards and our OperationBFF Deputy Dalbon (pictured above) got pied in the face for a \$200 donation to the event.

Materials distributed:

- 75 iY4P magnets
- 140 iY4Peds fliers - English
- 12 iY4Peds fliers – Spanish
- 62 Ryder Activity Books
- 30 Interactive Bicycle Trail Maps

Approximately +50 additional people came by but didn't wish to carry literature however they did listen.

Follow-up/Action items: There are no follow up action items.

Best Foot Forward Community Outreach Recap



(Osceola County)

Presentation Follow Up: Hickory Tree Elementary School, St Cloud

Date: Monday, May 16, 2022 – Trip 3

Location: 2355 Old Hickory Tree Road, St Cloud, FL 34772

Contact: Faith Salvato, (407) 891-3120, E: Faith.Salvato@osceolaschools.net

BFF Staff: BFF Roni Wood

Attendance: 113 children fitted with helmets

Event summary: Following the March 22, 2022, Pedestrian Safety Education Presentation at Hickory Tree Elementary School, Best Foot Forward’s Roni Wood returned to fit 286 children of the 399 students that needed bicycle helmets. On April 18, 2022.

Following up today, the team finished fitting the remaining 113 students with helmets, totaling 399 helmets at Hickory Tree Elementary. They were some of the sweetest students and everyone from students to teachers and administrators were all so very appreciative! The Best Foot Forward team is happy to know these children will be safe when they leave for Summer Break next week!

Materials distributed:

- Nothing further distributed

Follow-up/Action item:

- There are no further action items.



Best Foot Forward Community Outreach Recap



Event: St Cloud Downtown Monthly Market, St Cloud (City of St Cloud)

Date: Wednesday, May 25, 2022

Location: Downtown St Cloud, New York Avenue & 10th Street

Contact: Event: Stephanie Milfeld, E: stephanie@zandq.com, (321) 689-9981

BFF Staff: Roni Wood

Attendance: 1,500 attendees

Event summary: The Downtown Monthly Market was the place to be on Wednesday night. It offered small business vendors, food, music and more and had a great attendance to the event. Best Foot Forward's (BFF) Roni Wood tabled sharing pedestrian safety tips while using crosswalks as well as driver laws when driving through a crosswalks. She shared how we monitor along St Cloud Lakefront Drive and others in the area. We work closely with the St Cloud Police Department to enforce the driver yield law and the \$166 violation here.

Along with pedestrian tips, we shared rules when cycling as a lot of people cycle in the St Cloud area. Roni was able to fit 45 people with a newly fitted bicycle helmet. These included not only children but parents & grandparents too. One Grandfather said he wanted to "lead by example" while another grandmother was so excited to receive her very first bicycle helmet. It's always a pleasure to come to St Cloud and work sharing the Best Foot Forward mission.

Materials distributed:

- 200 iY4P magnets
- 237 iY4Peds fliers - English
- 6 iY4Peds fliers – Spanish
- 95 Ryder Activity Books
- 40 Interactive Bicycle Trail Maps
- 45 fitted bicycle helmets with signatures

Note: Some people did not want to hold literature while carrying adult beverage, but did listen to what we had to share.

Best Foot Forward Community Outreach Recap

Follow-up/Action items:

- Cpl Fougere, St Cloud PD mentioned St Cloud SRO's need Helmet Certification Class when ET does it.
- Sgt Mercado, KPD passed by off duty looking for a vendor and stopped to talk to Roni. She asked us to save July 30th from 10 am – 2 pm for helmet fitting event at Plaza Del Sol, near 192/Hoagland. We will follow up with KPD for more info.
- Spanish Church Pastor asked if we could come to their Back to School Backpack Giveaway with “a lot of kids” and fit helmets. He gave me a writing pen with church contact info on it: Tabernaculo de Evangelizacion (TDE), 2725 Simpson Road, Kissimmee, FL 34744 (407) 338-1127, www.iglesiatde.today
- Parent suggestions to do children's presentations at the following schools:
 - 1) Bridge Prep Charter on Canoe Creek Road
 - 2) Michigan Avenue E.S.
 - 3) Kissimmee E.S.
 - 4) Cypress E.S.
- Request to contact Anna Palermo (617) 470-3606 regarding presenting to Lakeshore Drive residents at the lakeshore. Again, heard couple complaints about safety concerns when just trying to cross at one of the crosswalks along Lakeshore Drive. “Game of Frogger” to cross.
- Roni requested to present Best Foot Forward at:
 - 1) St Cloud Community Church
 - 2) City of Life Church to present to congregation.



Best Foot Forward Community Outreach Recap



Event: Rock 'n Blues Concert & Car Show at Lk Concord Park (City of Casselberry)

Date: Saturday, May 28, 2022

Location: Lake Concord Park, 95 Triplet Lake Drive, Casselberry, FL 32707

Contact: Lynn Hoppes, E: lhoppes@casselberry.org

BFF Staff: Roni Wood

Attendance: 1,000 attendees

Event summary: Tables & chairs, blankets and coolers were some of the items attendees brought to the Rock 'n Blues live concert on Saturday night. They set up in groups across the grass at Lake Concord Park and the crowd grew as the evening went on. People not only enjoyed the live Blues music, but a great classic car show as well. There were lots of vendors present including Bike/Walk Central Florida which spoke to people about the Best Foot Forward Program educating attendees on pedestrian safety matters in the City of Casselberry.

BFF's Roni Wood tabled this event sharing that our #1 goal is "to get drivers to yield for pedestrians at marked crosswalks and pedestrians to use crosswalks." Everyone is a pedestrian at some point in their day including walking into this event, Roni shared. Our partners at the Casselberry Police Department were also present for the evening of music & fun. While there, we also fit 35 bicycle helmets on attendees throughout the evening.

Materials distributed:

- 175 iY4Peds magnets
- 204 iY4Peds fliers – English
- 2 iY4Peds fliers – Spanish
- 40 Digiscreens
- 63 Ryder Activity Books
- 35 Interactive Trail Maps
- 35 bicycle helmets fitted with signatures

Follow-up/Action items:

- A suggestion from a former teacher of Milwee ES (Seminole County) to reach out to them to present the kids presentation and fit kids with helmets. She said hardly any of her students wore them. Share with JoJo.

Best Foot Forward Community Outreach Recap



Event: Casselberry/ Seminole County Tax Collector's Office/DMV

Date: Thursday, June 2, 2022

Location #1 of 2 in Seminole County: Casselberry Branch, 104 Wilshire Blvd., Casselberry, FL 32707

Contact: Linda Halsey, Manager, E: Linda.Halsey@SeminoleCounty.tx

BFF Staff: Roni Wood

Time:

Attendance: 169 attendees

Event summary: Our Best Foot Forward Roni Wood tabled the Casselberry Branch of the Seminole County Tax Collector's/DMV Office today educating and sharing materials about the crosswalk law with visitors. This was a great opportunity to focus on new drivers who were getting a driver license for the first time. Others were there for license renewals or other reasons. So many people liked the information in the BFF Flier saying how valuable it was and thanked Roni for the information. Some folks we spoke with mentioned the hit & run in Casselberry of a 63-year-old man trying to cross the road while walking his dog the night prior, further enhancing the impact of our outreach.

Hit & runs are up again according to the Florida Highway Patrol, so pedestrian safety education like ours is so timely. The Tax Collector's Office was a great location to share the Driver Yield Law.

Materials distributed:

- 100 iY4Peds magnets
- 164 iY4Peds fliers – English
- 2 iY4Peds fliers – Spanish
- 4 Digiscreens
- 12 Ryder Activity Books
- 10 Interactive Trail Maps

Follow-up/Action items: There are no follow up action items here.

Best Foot Forward Community Outreach Recap



Event: Winter Springs / Seminole County Tax Collector's Office/DMV

Date: Thursday, June 2, 2022

Location #2 of 2 in Seminole County: Winter Springs Branch, 1495 E. SR 434, Winter Springs, FL 32708

Contact: Gladys Ochoa, Manager, E: Gladys.Ochoa@SeminoleCounty.tx

BFF Staff: Roni Wood

Attendance: 68 attendees

Event summary: Best Foot Forward's Roni Wood shared pedestrian safety tips with people coming into the Winter Springs Branch of the Seminole County Tax Collector's/DMV Office office for a driver license, tax payment or other need. Roni even had the opportunity to meet & educate the Seminole County Tax Collector himself, JR Knoll who stopped by the office for a few moments to drop something off.

Outreach at this branch was a great chance to share the Driver Yield Law with drivers and a couple of new drivers to the road as well. We educated 59 people in two hours and 9 staff members with the iY4Peds literature. It was a great afternoon for education in Seminole County.

Materials distributed:

- 41 iY4Peds magnets
- 67 iY4Peds fliers – English
- 1 iY4Peds fliers – Spanish
- 4 Ryder Activity Books
- 7 Interactive Trail Maps

Follow-up/Action items:

- It was suggested by a teacher that we reach out to Indian Trails ES in Winter Springs. We will pass the info to JoJo in Seminole County.

Best Foot Forward Community Outreach Recap



Event: The 2022 Orange County Hurricane Expo (Orange County)

Date: Saturday, June 4, 2022

Location: West Orange High School Gym, 1625 Beulah Road, Winter Garden, FL 34787

Contact: Erin Gercken, Orange County Emergency Mgmt Specialist, E: Erin.Gercken@ocfl.net
(407) 836-9184

BFF Staff: Roni Wood

Attendance: 1,500 attendees

Event summary: The 2022 Orange County Hurricane Expo brought out about 1,500 people from the community to get storm prepared with services & vendors with lots of giveaway items. Roni spoke to attendees non-stop from 9 am to 1 pm about their responsibility as a driver to yield for pedestrians and as a pedestrian to use crosswalks. The timing of this event was perfect as we had a Tropical Storm system moving across South Florida today as well.

Weather radios & first aid kits were just some of the items given away today. Speaker/Channel 13 Meteorologist Amy Swezey was one of the speakers with her 2022 Hurricane Predictions. Orange County Mayor Demings, Commissioner Uribe, and Commissioner Wilson were also in attendance, each of which are great supporters of the Best Foot Forward Pedestrian Safety Initiative. They each spoke to Best Foot Forward's Roni Wood with positive words about the program and even smiled for a photo.

Materials distributed:

- 90 iY4Peds magnets
- 499 iY4Peds fliers – English
- 5 iY4Peds fliers – Spanish
- 125 Ryder Activity Books
- 55 Interactive Trail Maps
- 15 Digiscreens

Best Foot Forward Community Outreach Recap



Follow-up/Action items:

- Coordinate with Mandy at Barnett Park (per Nancy at State Park Booth) to get more Trail Maps for our events.
- Met young lady who was Sorority Sister in Kappa Kappa Gamma at UCF and shared the story of #LivelikeLondon. London Harrell, 21, was killed as pedestrian last year at our BFF crosswalk at University Blvd & Alafaya Trail.
- An attendee asked for help to get marked crosswalks along Town Center Blvd in Hunter's Creek area. He said near Falcon Point and Mallard Cove there are no visible markings and he said it's so dangerous there.
- Forsyth Road Trail Crossing – request by attendee to add RRFB there because drivers traveling at high speeds don't notice trail crossing.

Requested Outreach and Education:

- Chickasaw Library – Call Melissa Lawrence (attendee) to book event at their library location. (407) 835-7499, E: Lawrence.Melissa@ocls.info
- Request to present BFF Kids presentation to Waterford East ES.
- Request to present to Wekiva Villas HOA / Management, Apopka.

Best Foot Forward - Community Outreach Recap

OnePULSE CommUNITY Rainbow Run



Date: June 4, 2022

Time: 6:45-10:30am

Location: Wadeview Park, Orlando

District: 4

Event Contact: Raychel Cesaro, Director of Philanthropy onePULSE Foundation, Inc., 407.775.4611 ext: 414, rc@onepulsefoundation.org

People reached at table: 118

BFF Staff: Erin Hearn

Event summary: OnePulse Foundation hosts the CommUNITY Rainbow Run/Walk event in the City of Orlando every June to kick off Pride Month and honor of those who lost their lives in the Pulse nightclub massacre in 2016. Bike/Walk Central Florida participated this year in the well organized and well attended event. Tropical storms and rain did not stop participants from coming and enjoying the morning. Over 50 vendors set up tents at Wadeview Park.

Community Feedback: One participant suggested we look at other countries and what their traffic laws are to compare to ours to help understand the differences from our FL laws when educating. With 1000+ people moving to this area every week from out of state this could be a target population for education. Another person suggested a Pride Ride. Car sticker to remind drivers of laws inside of the car. Educating on the street OBT where mid-block crossings exist.


Materials distributed:

- FDOT Walking booklet 4
- BWCF Map 21
- 2016 FDOT trail map 13
- City of Orlando fold up map 20
- BFF magnet 33
- Spanish BFF tear sheet 2
- English BFF tear sheet 28
- BFF pen 17
- MetroPlan activity book 9
- Newsletter/Interest form 25

Action Items/Follow-up:

- Interest contacts, volunteer list (Erin) completed 6/6
- Possible presentation to APK runners club Jay Casper yajrepsac@aol.com - Erin/Roni
- Look into laws in countries that we have new residents from- Erin

Best Foot Forward Community Outreach Recap



Event: Valencia College Winter Park Campus (City of Winter Park)

Date: Wednesday, June 15, 2022

Location: Valencia College Winter Park, 850 W. Morse Blvd., Winter Park, FL 32789

Contact: Sal Navarro, E: snavarro8@valenciacollege.edu

BFF Staff: Roni Wood

Attendance: 45

Event summary: The Valencia College Winter Park Campus is only two blocks from our Best Foot Forward Crosswalk at Orlando Avenue at Morse Boulevard that we monitor with Winter Park Police Department. Best Foot Forward's Roni Wood shared the crosswalk law with drivers and how they could receive a \$164 fine for not yielding to a pedestrian in the crosswalk. She also shared ways to be a safe pedestrian and cyclist.

Students were shocked to hear that Central Florida is the #1 most dangerous place for pedestrians in the nation in driver vs pedestrian collisions. Everyone took our iY4Peds Magnet and agreed to share the tips they had learned with others and always yield for pedestrians.

In addition, Roni fit eight (8) adult students with new bicycle helmets today, one of which said she rides her bicycle to school and doesn't wear a helmet but will now.

Materials distributed:

- 45 iY4Peds magnets
- 45 iY4Peds fliers – English
- 1 iY4Peds fliers – Spanish
- 5 iY4Peds pens
- 4 Ryder Activity Books
- 7 Interactive Trail Maps
- 7 Bicycling Rules
- 9 helmets fitted with signatures

Follow-up/Action items:

- Invite Valencia Bicycle Club Members to Bike 5 Cities Even - Professor Suzette Ashton, Leader -Email: SAshton@valenciacollege.edu

Best Foot Forward Community Outreach Recap



Event: Experience Osceola at St Cloud Lakefront (**City of Kissimmee**)

Event sponsored by Osceola Chamber of Commerce

Date: Saturday, June 18, 2022

Location: Next to Crabby Bill's, St Cloud Lakefront at 1104 Lakefront Blvd, St Cloud, FL 34769

Contact: Kayla Rogers, Director of Special Events, E: kr Rogers@osceolachamber.com, (407)847-4434

BFF Staff: Roni Wood

Attendance: 1,000 attendees

Event summary: Best Foot Forward's Roni Wood tabled the Experience Osceola event, joining the City of Kissimmee, and spoke to attendees about the Driver Yield Law. She also shared how we monitor several crosswalks with St Cloud Police Department right here along Lakeshore Blvd and are working to educate drivers who travel here. She also highlighted the new RRFBs and educated drivers on the legal requirement to stop for pedestrians crossing. There's a high rate of traffic who use this thoroughfare and one gentleman even said he received the \$166 fine for not yielding on Lakeshore Blvd and is more aware of pedestrian crosswalk law now for sure.

The Experience Osceola Event by the Osceola Chamber of Commerce was a great community event along the St Cloud Lakefront today. This event is usually held indoors and the event ended a little early due to the heat and approaching thunderstorm. It was sponsored by Orlando Health and attended by other partners, including the City of Kissimmee, St Cloud Police Department, and Kissimmee Commissioner Cheryl Grieb who stopped for a quick photo!

Roni was also able to fit 64 people with new bicycle helmets, including a St Cloud Firefighter who sees pedestrian injuries a lot. She shared the story of the Eagle Circle pedestrian killed last week in Casselberry right in front of her home. Another lady shared a story about her brother, who has been in ICU for a month after being struck by a driver in Orlando. She was grateful he's still alive but said he has a long road of recovery ahead.

Best Foot Forward Community Outreach Recap



It was a busy event and great opportunity to educate the Osceola County area residents, but we will continue our efforts in the area to make sure more drivers know about the crosswalk law and the Best Foot Forward initiative, especially along Lakeshore Blvd in St Cloud.

Materials distributed:

- 120 iY4P magnets
- 145 iY4Peds fliers – English
- 11 iY4Peds fliers – Spanish
- 40 iY4Peds pens
- 50 Biking Rules Book
- 25 Walking Rules Book
- 10 Safe Mobility Brochures
- 140 Ryder Activity Books
- 35 Interactive Bicycle Trail Maps
- 64 fitted bicycle helmets with signatures, reported to Ped/Bike Resource Center

Follow-up/Action items:

- Request to St Cloud PD to do more enforcement along Lakeshore Blvd by residents that say it’s hard to cross the street, even at the RRFB locations while blinking. Pedestrians often have to wait for several minutes to get an opportunity to cross.

Outreach and Education Requests:

- Two requests to speak to parents & students at Partin Settlement Elementary School, Kissimmee.
- Michigan Avenue Elementary School and present to parents & students.
- Living Water Church/School on 192 (St Cloud) to present.



City of Kissimmee & BFF Roni Wood



Commissioner Grieb



Orlando Health Team



St Cloud PD



Mom/Daughter & Roni

Best Foot Forward Community Outreach Recap



Mustang drivers support BFF mission



Lk Mary Cyclist Eric on a ride



Father's Day fun in his corvette



Event: Lake Mary Cruise-In Car Show (Seminole County)

Date: Sunday, June 19, 2022

Location: Lake Mary City Hall, 100 N. Country Club Road, Lake Mary, FL 32746

Contact: Jamie Hempel, City of Lake Mary Events Manager, E: jhempel@lakemaryfl.com, (407) 585-1421

BFF Staff: Roni Wood

Attendance: 300 attendees

Event summary: It's Father's Day and what better way than to spend a morning with Dad visiting a car show. That's what many fathers & children did today attending the Lake Mary Cruise-In at Lk Mary City Hall. It was a well-attended event located between two Seminole County Best Foot Forward (BFF) crosswalks at N. Ronald Reagan Rd. & Longwood Lake Mary Blvd. and International Parkway at the Westin Hotel. BFF's Roni Wood shared information on the crosswalk law and how if drivers violate in Seminole County the fine is \$166 and +3 points on their license.

Several community members shared stories and their appreciation for the Best Foot Forward program as well. A triathlete stopped to get our brochure and thanked Roni for what BFF is doing and she he appreciates more than ever now. He was distraught over his friend who was just struck two days ago on Sanford Blvd as a cyclist by a hit & run driver who later returned to the scene saying she thought she had struck an animal. His friend who is in serious condition in the hospital was a high-level cyclist and now his life is changed forever, and he may even lose a leg. Two other attendees shared stories of knowing someone also struck by drivers in Central Florida. These collisions are life changing! This is all too familiar for Roni, and she hears this at almost every event she tables.

In addition, this location, a mile and a half east of the Cross Seminole Trails, saw several cyclists while out for their Sunday ride. One gentleman said they will ride 32-miles today and appreciated the new Interactive Trail Map from Bike/Walk Central Florida. One couple who was riding not wearing helmets left the event with two brand new properly fitted helmets and were so appreciative. Another lady was wearing her daughter's helmet and Roni took the opportunity to tighten the straps, so the riders was safe while riding.

Best Foot Forward Community Outreach Recap

Overall, this was a great morning and Roni was able to educate a lot of people and fit 38 helmets in Seminole County today.



Materials distributed:

- 155 iY4P magnets
- 204 iY4Peds fliers - English
- 4 iY4Peds fliers – Spanish
- 10 iY4Peds pens
- 11 Biking Rules Book
- 2 Safe Mobility Brochures
- 44 Ryder Activity Books
- 20 Interactive Bicycle Trail Maps
- 38 fitted bicycle helmets with signatures, most of which were adults and lots were Dads on this Father's Day, signatures reported to Ped/Bike Resource Center

Follow-up/Action items:

- There were many requests to perform outreach and education in Lake Mary!

Best Foot Forward Community Outreach Recap



VFW Post 10139 sign



VFW Post Board Members holding iY4P Magnets

Presentation: East Seminole County VFW Post 10139 (Seminole County)

Date: Monday, June 20, 2022

Location: 300 Lake Mills Avenue, Chuluota, FL 32766

Contact: Don LaFlamme, Post Commander, E: post10139@gmail.com, (407) 359-5020

BFF Staff: Roni Wood

Attendance: 14 attendees

Event summary: Best Foot Forward's Roni Wood presented to the East Seminole County VFW Post 10139 in Chuluota, nearby the Best Foot Forward crosswalk at Snow Hill Rd. & Jacobs Trail. She shared information about the BFF coalition and how the program educates drivers on the crosswalk law and getting drivers to yield for pedestrians and encouraged them as pedestrians to always use crosswalks. There aren't many sidewalks in this rural area of Seminole County, so Roni reminded them to walk facing traffic when no sidewalk is provided if they are out for a walk, as it is the safest way for a pedestrian to be seen by drivers. She shared how Seminole County joined Best Foot Forward in 2019 and works to save pedestrian lives. The members thanked us for the presentation and went on with their post business for the rest of the evening.

The outreach presentation was held in a rural area of Seminole County in the Town of Chuluota there was an old school building from the 1920's converted to a volunteer Fire Department and now the location of East Seminole County VFW Post 10139. VFW stands for Veterans of Foreign Wars. These former military members come together to enjoy company in the restaurant and partake in the meetings of the VFW organization. They had their monthly meeting tonight and it began with the Best Foot Forward Presentation.

Materials distributed:

- 25 iY4P magnets; 25 iY4Peds fliers – English; 25 iY4Peds pens
Note: Only 14 attendees were present, but she left extras for the attendees coming in for the next meeting this evening.

Follow-up/Action items:

Best Foot Forward Community Outreach Recap

- One of the members would like to know the how many pedestrians are struck by drunk drivers. Roni said we do not particularly track that data but could possibly get it to answer his question. She said she would report back her findings.



Best Foot Forward Community Outreach Recap



Event: Apopka July 4th Celebration

Scoped Partner: City of Apopka

Date: Monday, July 4, 2022

Location: Apopka Amphitheater, 3710 Jason Dwelley Pk, Apopka, FL 32712

Contact: Carolyn Ray, City of Apopka Recreation Supervisor, (407) 703-1809

Attendance: 5,000 attendees

BFF Staff: Roni Wood

Event Summary: Best Foot Forward tabled at Apopka's busy 4th of July Celebration, held at the Apopka Amphitheater within Jason Dwelley Park. The crosswalk at the entrance of this park (Jason Dwelley Pkwy. & Brush Dr.) is monitored through the BFF program.

During the celebration, materials were shared to educate about Florida's driver yield laws, pedestrian laws, and safety tips. Many visitors shared that they walk and bike in the area, so BFF also shared Bike/Walk Central Florida's trail map resource card. This links to an interactive map showcasing ideal walking and biking routes, including trails and wide sidewalks.

One attendee, a resident from Errol Estates, talked about her challenges getting from her home to the West Orange Trail via a recumbent bike. Her most direct route is down Orange Blossom Trail. Because of the high speeds on OBT, she currently takes 2nd St. to cross Park Ave. to get to the trail to avoid the OBT route.

Materials distributed:

- 100 iY4Peds magnets
- 350 iY4Peds fliers-English
- 4 iY4Peds fliers-Spanish
- 150 Activity Books
- 100 Interactive Trail Maps
- 26 bicycle helmets fitted with signatures, reported to Ped Bike Resource Center

Follow-up/Action items:

- **RW:** Reach out to the BWCF education/outreach team about sharing specific cycling group contact information on the BWCF website.
- **RW:** Reach out to the BWCF education/outreach team about sharing recumbent bike safety information on the BWCF website.

Best Foot Forward Community Outreach Recap



Event: Winter Park Farmers Market

Scoped Partner: City of Winter Park

Date: Saturday, July 9, 2022

Location: 150 New York Avenue, Winter Park, FL 32789

Contact: Kelsi Baker, Special Events Superintendent, City of Winter Park

E: kbaker@cityofwinterpark.org, P: (407) 599-3342

Attendance: 1,000 attendees

BFF Staff: Roni Wood

Event summary: Best Foot Forward (BFF) joined Winter Park Farmer's Market visitors during a busy Saturday morning market. BFF ensured attendees left with more than their market goods, providing educational resources about Florida's driver yield laws, sharing information about Winter Park's work to make the roads safer for people walking, and discussing concerns and challenges faced by Winter Park residents. A common theme among the residents' comments was concern about speeding and distracted drivers who seem to not care about other road users.

One resident, Nancy Flaherty, frequently walks and bikes in the Winter Park area and shared several safety concerns:

1. S. Interlachen Ave. at the Alford Inn – Drivers do not stop for pedestrians, feels very unsafe.
2. E. Fairbanks Ave., where it turns into Osceola Ave. then Aloma Ave. (through curves) – There is no safe place to cross in this area except Sylvan Dr crosswalk just before Lakemont. The roadway is narrow and, if the sidewalk is blocked (construction, etc.) then she's walks in the road with speeding drivers to pass the closure and get back on the sidewalk.
3. 17-92 & Lee Rd. – Noted that she used to cross here often to go to the Ravaudage Center but has stopped because it is not a safe crossing. Drivers making right turns do not yield for pedestrians and she does not have enough time to get across before the pedestrian signal ends. There's a nearby Senior Center close and she worries about those residents trying to cross here. She did note that this problem may have been solved by now since she no longer goes to this area but wanted to bring attention to the timing of the traffic lights and the drivers turning.

BFF also connected with [Lt. David Millier](#) with the St. Cloud Fire Department, who runs a non-profit ([Fire Pals, Inc.](#)) distributing educational resources to children in book boxes throughout St. Cloud. Roni directed Lt. Millier to the Bike/Ped Resource Center where he can order various free bike and pedestrian safety resources.

The Farmer's Market recently moved to a new location and Roni observed attendees were seen crossing S. New York Ave. between Carolina Ave. and W. Morse Blvd. The only natural crosswalk location is at Morse Blvd., with no marked crosswalk at the intersection of Carolina Ave. & New York Ave. It may be



worth striping the crosswalk at Carolina Ave. & New York Ave. location and adding signage reminding drivers of pedestrians, especially with this new foot traffic.


Materials distributed:

- 62 iY4Peds magnets
- 144 iY4Peds fliers-English
- 2 iY4Peds fliers-Spanish
- 75 Activity Books
- 30 Interactive Trail Maps

Follow-up/Action items:

- **RW:** Follow up with Nancy Flaherty about presentation to the Winter Park Women's Club OR American Association of University Women's Group. Contact: (321) 972-6665

Best Foot Forward Community Outreach Recap



Event: Apopka State of Economy & Growth Realtors Event

Scoped Partner: City of Apopka

Date: Thursday, July 14, 2022

Location: VFW Post 10147 at 519 S. Central Avenue, Apopka, FL 32703

Contact: Apopka Chamber of Commerce Caty Manning (407) 886-1441

Attendance: 140

BFF Staff: Roni Wood

Event Summary: BFF hosted a table at the Apopka's State of the Economy & Growth event, held at the VFW Post. Attendees included realtors, public officials, and other local stakeholders with a vested interest in the growth of the City of Apopka. Officials in attendance included Apopka Mayor Bryan Nelson, Apopka Commissioners Diane Velazquez and Nick Nesta, and Orange County Commissioner Christine Moore.

Roni shared information about the BFF program and our partnership with the City of Apopka and Apopka Police Department, educating about Operation Best Foot Forward crosswalk enforcement and the Florida driver yield laws. Attendees also participated in a bus tour of the city and listened to a panel discussion. Throughout the day's discussions of growth and development, safety and walkability were a common theme, solidifying the importance of bringing these factors in consideration when building our communities.

One attendee noted that they would love to see some BFF safety education with families at Rock Springs ES and Apopka MS. BFF was also invited to participate in a podcast with G's Power Hour.

Materials Distributed:

- 60 iY4Peds Magnets
- 140 BFF Citation Flyers – English
- 3 BFF Citation Flyers – Spanish
- 35 Activity Books
- 25 Interactive Trail Maps
- 7 Walking Brochures
- 7 Safe Mobility Brochures

Best Foot Forward Community Outreach Recap



Presentation: Winter Park Neighborhood Advisory Committee

Scoped Partner: City of Winter Park

Date: Tuesday, July 26, 2022

Location: Winter Park Police Department, 500 N. Virginia Ave., Winter Park, FL 32789

Contact: Lt. Lisa Suepat, Winter Park Police Dept.

lsuepat@cityofwinterpark.org

Attendance: 48

BFF Staff: Roni Wood and Shelby Villatoro

Event Summary: Outreach Specialist Roni Wood presented about the BFF program to a packed Neighborhood Advisory Committee (NAC) group. The group meets monthly to discuss concerns and updates in Winter Park, and this presentation was recommended by BFF WPPD contacts Sgt. Marcum and Lt. Williams.


Resident concerns were shared regarding shrubbery blocking visibility at Winter Park crosswalks. BFF encouraged residents to report any landscape concerns to the city for assistance. One resident also expressed concerns about the crosswalk at Summerfield Rd. and the Cady Way Trail.

City partner, Keith Moore, shared RRFB updates with Shelby prior to the meeting that were incorporated into the presentation. Winter Park Police Chief, Timothy Volkerson, was also in attendance, as well as City Commissioner DeCiccio. Commissioner DeCiccio thanked Roni for her presentations and shared her support for pedestrian safety changes for Winter Park.

Materials Distributed:

- 22 iY4Peds Magnets
- 30 BFF Citation Flyers – English
- 6 Activity Books
- 5 Interactive Trail Maps

Best Foot Forward Community Outreach Recap



Event: Orange County Public Schools Transportation Services 2022-23 Annual Fall Conference

Scoped Partner: Orange County

Date: Wednesday, August 3, 2022

Location: Orange Co. Convention Center, West Concourse, 9800 International Dr., Orlando, FL 32819

Contact: Adam Zubritsky, Manager, OCPS Safety Transportation Services

E: Adam.Zubritsky@ocps.net, (407) 521-2339, ext.2057250

Attendance: 1,500 attendees

BFF Staff: Roni Wood

Event Summary: Days before the start of the 2022-2023 school year, BFF shared educational materials and resources with Orange County Public Schools bus drivers at their Annual Transportation Services Fall Training Conference at the Orange County Convention Center.

BFF Community Outreach Specialist, Roni Wood, hosted a table at the conference and distributed information about the Best Foot Forward program, Florida's driver yield law and other Florida pedestrian laws. Roni facilitated great discussions with attendees, answering questions to clarify driver responsibilities when people are crossing on both two-lane and four-lane (or larger) roadways. One driver shared safety concerns for a route in Wedgefield along Dallas Blvd. and Bancroft Blvd, noting that speeding is an issue and that drivers pass the school bus stop sign.

Roni was not able to speak to every bus driver due to the size of the conference, but the management team received a pre-recorded Best Foot Forward presentation that will be shared with each of the 1,500 bus drivers during the breakout meetings throughout the week.

Materials Distributed:

- 200 iY4Peds magnets
- 350 English iY4Peds fliers
- 24 Spanish iY4Peds fliers
- 28 Creole iY4Peds fliers
- 25 Pedestrian Law Synopsis

Follow-up/Action Items:

- **SV:** Share driver safety concerns about Wedgefield with Orange County and the Orange County Sheriff's Office.

Best Foot Forward Community Outreach Recap



Event: Oakland Avenue Charter School Back to School Open House

Scoped Partner: Town of Oakland

Date: Thursday, August 4, 2022

Location: Oakland Avenue Charter School, 456 E Oakland Ave., Oakland, FL 34760

Contact: Janice Angione, E: jangione@oaklandfl.org, P: (407) 877-2039

Attendance: 700 (includes teachers and staff)

BFF Representative: Roni Wood

Event Summary: BFF hosted a table with safety resources for parents and students at the Oakland Avenue Charter School's Back-to-School Open House. Roni spoke to parents and their kids about the importance of being safe on the road whether you are behind the wheel or walking yourself.

This was a fast-paced event where attendees quickly came and went on their way to and from classrooms. Roni distributed more than 650 educational resources in just two hours, making it a great event to disseminate information and share safety reminders.

Materials Distributed:

- 150 iY4Peds Magnets
- 350 BFF Citation Flyers – English
- 300 Activity Books

Follow Up/Action Items:

- Add Oakland Ave. PTO as potential presentation on contact list; Interested in presentation via Zoom for the fall.

Best Foot Forward Community Outreach Recap



Event: Pineloch Elementary School Meet the Teacher Event

Scoped Partner: Orange County

Date: Monday, August 8, 2022

Location: 3101 Woods Ave. Orlando, FL 32805

Contact: Dr. Maria Gaspar, Vice Principal: maria.gaspar@ocps.net

Attendance: 300

BFF-Specific Attendees: 42

BFF Staff: Shelby Villatoro

Event summary: Best Foot Forward (BFF) greeted parents and their students as they prepared for their first day of school at Pineloch Elementary. While children grabbed stickers, their parents learned about the Best Foot Forward program and how Orange County is working to make roadways safer for people walking.

Many parents were familiar with the two nearby BFF-monitored crosswalks on Rio Grande Ave. and praised the addition of the RRFB at 40th St., which they said made the location more visible for them as drivers. Shelby shared citation flyers and magnets with every table guest, letting them know that if they see someone in the crosswalk, they need to stop. We also spoke with PTA members who shared concerns about sidewalks and a downed electrical box. Shelby showed these members the 311 app and encouraged them to report any problems to the proper city or county department, reminding them that they are the eyes and ears of Central Florida!

Partners from FDOT participated in the event as well, sharing safety vests, bike lights, and information about the nearby roadway project happening on Orange Blossom Trail (OBT). Later this month, Bike/Walk Central Florida is partnering with FDOT and other stakeholders to host a safety event, "Pineloch Plays It Safe". This event will encourage safe walking and biking behaviors as well as inform and recruit the school community on the Walking School Bus efforts around Pineloch ES. Everyone thanked us for our efforts and said they were looking forward to continued improvements for people walking and biking in the area, especially along the OBT corridor.

Materials Distributed:

- 42 iY4Peds magnets
- 42 BFF Citation Flyers – English
- 50 Pineloch Plays It Safe Event Flyers
- 22 Safe Walking Bilingual Stickers
- 15 ATAT Safety Trading Cards

Follow-up/Action items:



- **SV:** Follow up with PTA contact about 311 electrical box submission, remind them of 311 resources online and through app. Connect them with Erin regarding upcoming event.
- **EH:** Follow up with PTA contact about Pineloch Plays it Safe event and share any links/digital resources that can be electronically distributed; Work with partners to discuss engineering opportunities based on their concerns and feedback shared.
- **SV:** Add PTA contact to BFF contact list, explore opportunities to work together for presentation in FY 22-23 (pending crosswalk selection).
- **SV:** Reach out to Cristina and Lauren about 311 handouts for outreach.



Best Foot Forward Community Outreach Recap

Presentation: Oakland Coffee Talk with Town Manager, Steve Koontz

Scoped Partner: Town of Oakland

Date: Thursday, August 11, 2022

Location: 221 North Arlington Street, Oakland, FL 34760

Contact: Elisha Pappacoda, E: epappacoda@oaklandfl.gov, (407) 656-1117 ext 2113

Attendance: ≈7 attendees


BFF Representatives: Rafael Burgos

Event Summary: Due to an emergency, Roni was unable to present during the Coffee Talk as planned. Thankfully, Rafael was there to support and was able to step in to supplement any additional program information. Town Manager, Steve Koontz, hosted the Coffee Talk as planned and shared a brief overview of the BFF program.

Materials Distributed:

- *No materials distributed*

Best Foot Forward Community Outreach Recap



Event: Corrine Drive PHB Outreach

Scoped Partner: City of Orlando

Date: Friday, August 12, 2022

Location: East End Market, 3201 Corrine Dr, Orlando, FL 32803

Contact: Kourtney Dinkins, kourtney.dinkins@cityoforlando.net, 407.246.3145

Attendance: 100 attendees

BFF Representatives: Shelby Villatoro, Erin Hearn, Angela Trenner, Hugo Villatoro

BWCF Volunteers: Frank Gonzalez (Board), Christy Lofye (BWCF Board)

Event Summary: BFF Program Manager Shelby Villatoro assisted BFF partners at the City of Orlando in coordinating staff and Bike/Walk Central Florida Board Member volunteers for some “on the ground” outreach near the newly installed Pedestrian Hybrid Beacon (PHB) on Corrine Drive. The goal of the outreach was to share tip cards with people at the nearby businesses, educating those walking and biking in the area about the proper way to use the PHB.

The event was highly successful, and the group ran out of tip cards well before the planned end time. This style of outreach works well for single tip cards, as those who want to chat more are welcome to, but it is also very easy to share one tip card with anyone who is not interested in discussing further.

Materials Distributed:

- 100 Orlando PHB Tip Cards

Best Foot Forward Community Outreach Recap



Presentation: Live Oak Reserve Board

Scoped Partner: Seminole County

Date: Tuesday, August 16, 2022, at 7:00 pm

Location: Board Clubhouse, 1901 Live Oak Reserve Blvd. Oviedo, Florida 32766

Contact: Amanda Haas, amandaehaas@hotmail.com

Attendance: 18 attendees

BFF Representatives: Shelby Villatoro

Event Summary: xx

BFF partner and Seminole County School Crossing Guard Coordinator, Dacia Maisonave, also joined the meeting to share any insights and hear conversations about the Walking School Bus program interest from residents.

Materials Distributed:

- 18 iY4Peds magnets
- 18 BFF Citation Flyers – English

Action Items/Follow Up:

- **Emily H.:** Follow up with the community about walking school bus opportunities.

Best Foot Forward Community Outreach Recap



Event: National Night Out: Rock the House Event with Commissioner Ortiz

Scoped Partner: City of Orlando

Date: Wednesday, August 25, 2022

Location: Sedano's Supermarket, 5660 Curry Ford Road, Orlando, FL 32822

Contact: Megan Shaver, Aide to Commissioner Ortiz E: megan.shaver@cityoforlando.net, (407) 446-4757

Georgeanna Butler, Crime Prevention Unit, OPD

E: Georgeanna.butler@cityoforlando.net, (407) 246-3628

Attendance: 300 attendees

BFF Staff: Roni Wood

Event Summary: BFF shared safety resources and had great conversations with attendees of Orlando's District 2 National Night Out Kick-Off Party. Roni shared both driver and pedestrian safety resources with attendees, reminding each table visitor that we all have a role to play when it comes to saving lives.

Materials Distributed:

- 75 iY4Peds magnets
- 25 BFF Citation Flyers – English
- 100 BFF Citation Flyers – Spanish
- 70 Activity Books
- 12 Safe Mobility Booklets
- 3 Bike Helmets (Giveaway Winners)

Follow-up/Action Items:

- **SV:** Add potential outreach opportunities to the BFF contact list:
 - Amil Cordova, Executive Director, Gateway Orlando wants to work on Outreach with BFF along Semoran/436 corridor. (407) 534-7847, E: director@gateway-district.org
 - Andrea Almeida, President of Brazilian American Chamber wants a presentation. (407) 973-7680 andreaalmeida@cfbacc.com
 - Alameda Hector, Leader of Girl Scouts, Englewood Community Center (407) 756-6850

Best Foot Forward Community Outreach Recap



Event: Caffeine & Chrome Car Show at Gateway Classic Cars

Scoped Partner: Seminole County

Date: Saturday, August 27, 2022

Location: Gateway Classic Cars, 635 Century Point Lake Mary, FL 32746

Contact: Rachel Koehnemann, Marketing Coordinator, Email: rachel@gatewayclassiccars.com, (618)271-3000

Attendance: 125 attendees

BFF Staff: Roni Wood

Event Summary: During the Caffeine & Chrome Car Show, BFF Program Manager Shelby spoke with attendees about Florida's driver yield law, sharing educational resources and giveaways with attendees. One older attendee reported once being an avid cyclist and member of the Florida Freewheelers but shared that he no longer rides because he does not feel safe riding on the roadways with today's drivers.

Though many participants did not seem to want to walk up to the BFF tent, those who did come up or who were approached by the BFF team had great conversations and shared their appreciation for our work to make the roads safer for all road users.

Materials Distributed:

- 5 iY4Peds magnets
- 13 BFF Citation Flyers – English
- 5 Activity Books
- 7 MetroPlan Orlando "Future Path" Coloring Books
- 1 Florida's Guide to Safe Mobility for Life
- 25 Alert Today Florida Digiscreens
- 2 "Don't Be a Zombie" Bookmarks
- 1 Pedestrian Law Synopsis
- 2 Safe Walking Stickers
- 1 Bike Signs, Signals and Markings Brochure

Best Foot Forward Community Outreach Recap

Event: Cars & Coffee Car Show

Scoped Partner: City of Orlando

Date: Sunday, September 11, 2022

Location: Drive Shack Orlando, 7285 Corner Drive, Orlando, FL 32827

Contact: Ankush Shah, Founder, E: info@carsandcoffeefl.com, (908) 405-5497

Attendance: 800

BFF Staff: Roni Wood

Event Summary: The Cars & Coffee Central Florida Team held a car show fundraiser at Drive Shack Orlando on Sunday. This was to raise money for Childhood Cancers. Cars of all years and types participated.

Best Foot Forward and its partner Orlando Police Department were present. We educated drivers on the driver yield law sharing the \$164 violation that a driver could receive for not yielding to a pedestrian. We had the opportunity to not only table this event but walk around and speak to attendees face to face handing out the iY4Peds Tear Sheets. This flier has great stats including that the average number of people struck each day by local drivers is three. That's three people too many and the reason we attend events like this to bring awareness. We received a positive response from everyone we educated and several thanked us for what we are doing.

Materials distributed:

- 20 - iY4Peds magnets
- 300 - iY4Peds fliers-English
- 5- iY4Peds fliers-Spanish
- 40 Activity Safety Books

Follow-up/Action items: There are no follow-up/action items.



Best Foot Forward Community Outreach Recap



Event: Apopka Hispanic Heritage Celebration

Scoped Partner: Apopka

Date: Saturday, September 17, 2022

Location: Kit Land Nelson Park, 10 N. Forest Ave, Apopka, FL 32703

Contact: Carolyn Ray, City of Apopka, E: Cray@apopka.net, (407) 703-1809

Attendance: 800

BFF Staff: Roni Wood

Event Summary: Buenas Dias from the Inaugural Apopka Hispanic Heritage Celebration! This event was a great representation of culture, food, and music for the Hispanic community. Attendees had a wonderful time dancing the day away with live entertainment.

Our BFF Roni Wood tabled this event on behalf of Best Foot Forward and was joined by partner members from the City of Apopka and Apopka Police Department. She shared pedestrian safety tips and laws with the attendees. She was able to educate a large amount of the Hispanic population on the crosswalk law as well as give reminders to use crosswalks when they walk.

Although some did not speak English, Roni was able to share the Spanish iY4Peds Tear Sheet en Espanol. Our program is making progress in the City of Apopka, and Roni shared the location of our nearest crosswalk right by the park at East 5th Street & South Park Avenue.

Even Apopka Mayor Nelson was there early helping to set up tables and put up decorations. The Apopka Team did a great job hosting this event and says they can't wait until next year to do it again!

Materials distributed:

- 42 - iY4Peds magnets
- 75 - iY4Peds fliers-English
- 121- iY4Peds fliers-Spanish
- 60- Activity Safety Books

Follow-up/Action items:

- 1) Mark Wright-Ahern, City of Orlando Regional Recreation Specialist invited us to come to the new Grand Avenue Community Center (City of Orlando) to do Christmas Event. They will give away 300 bicycles and we could fit helmets (407) 529-7108. Email: Mark.Wright.Ahern@cityoforlando.net
- 2) Debra White, Community Relations McDonald's Franchise Office, LCL Foods, Inc. (407) 421-5920. Email: Debra.White@us.stores.mcd.com.
- 3) There was one attendee that suggestion City of Apopka rent bikes at Kit Land Nelson Park.



Best Foot Forward Community Outreach Recap

- 4) Suggestion by attendee for Apopka PD to focus on Handicap Parking Violators in the city area. He was handicapped and said he sees unmarked vehicles parking in those designated spaces.
- 5) Pedestrian who wants 434/436 intersection commented that slip lane to pedestrian signal button is so dangerous and he's been almost struck several times just trying to get to the crosswalk button.

Best Foot Forward Community Outreach Recap



Presentation: Rock Springs ES PTA

Scoped Partner: Apopka

Date: Wednesday, September 21, 2022

Location: Rock Springs Elementary School, 2400 Rock Springs Road, Apopka, FL 32712

Contact: Alyssa, PTA President, E: rockspringselempta@gmail.com

Attendance: 8

BFF Staff: Roni Wood

Event Summary: We spoke to the Rock Springs PTA this evening sharing the Best Foot Forward for Pedestrian Safety Presentation. This group was small tonight with only eight members present due to the rain however they enjoyed the presentation and had great comments.

This group is very active at their school, and concerned with pedestrian safety matters in the City of Apopka. A lady witnessed a cyclist crossing the crosswalk struck at East Sandpiper Street on September 6th. She knows the need for safety education in the area and has great hopes we can make a difference by educating residents.

Materials distributed:

- 8 - iY4Peds magnets
- 8 - iY4Peds fliers-English (for members present)
- 10- iY4Peds fliers- English (left fliers for other members they will see soon)
- 6- Activity Safety Books

Follow-up/Action items:

- Lady suggested we focus on East Sandpiper Street area education where a cyclist was hit. People turn there all the time without looking right, she said.

Best Foot Forward Community Outreach Recap



Event: Public Meeting at Apopka City Hall

Scoped Partner: Apopka

Date: Thursday, September 22, 2022

Location: Apopka City Hall, 120 East Main Street, Apopka, FL 32703

Contact: Pam Richmond, prichmond@apopka.net

Attendance: 56 + Online Attendees

BFF Staff: Roni Wood

Event Summary: The purpose of this Public Meeting held at Apopka City Hall which was hosted by Metroplan Orlando was to cover the proposed projects of the Rock Springs Road Study and West Orange Trail Ext Study. Project Manager Taylor Laurent presented suggestions to the residents both in person and online on how this project could look in their community.

BFF Roni Wood tabled this event greeting residents and public officials while sharing the Florida Crosswalk Law as they all entered the Council Chambers. We received great feedback on our mission, the need to educate more drivers in the area, and how they agree that Central Florida is unsafe for pedestrians.

During the meeting, some Apopka residents voiced concern about what was presented, and the panel listened to alternative recommendations by residents. Other topics mentioned were pedestrian and bicycle safety concerns in Apopka. One attendee noted the extreme heat and expressed concerns about the lack of shade being provided in the Rock Springs Project area.

Apopka is a very active community, and locals take advantage of the trails easily available here. Overall, it was a great evening of discussion.

Materials distributed:

- 56 BFF Magnets
- 56 BFF Citation Flyers – English
- 15 State of FL Bike Trails Books

Follow-up/Action items:

- Pam with the City of Apopka mentioned a problem with HOA across from the new Kelley Park School where parent drivers are parking in the neighborhood, telling their students to meet them there after they cross the crosswalk. Residents are irate as drivers are parking on their grass to wait. Possibly reach out to Kelley Park School PTA to discuss suggestions and the Walking School Bus idea.

Best Foot Forward Community Outreach Recap



Presentation: Apopka Rotary Club Luncheon

Scoped Partner: Apopka

Date: Thursday, September 22, 2022

Location: First United Methodist Church Apopka, 201 South Park Avenue, Apopka, FL 32703

Contact: Michael Franklin, E: strataceo@yahoo.com

Attendance: 26

BFF Staff: Roni Wood

Event Summary: It's been almost two years since we presented to the Apopka Rotary Club with our Best Foot Forward Presentation. Today we updated them on the changes in BFF including a new RRBF at our Park Avenue crosswalk near where they meet and how we are working throughout all of Apopka at events to educate drivers on the crosswalk law.

This is a great group of people who care for their city and the people in it. One man suggested that we focus on the area of 441 from the laundry mat to the motel across the street. He said that pedestrians will just dart across busy 441 day or night here and it's hard to see them. They will walk between vehicles too which is just not smart.

We appreciate the partnership we have with the City of Apopka and the Apopka Police Department and the exciting difference we are making in this city.

Materials distributed:

- 24 - iY4Peds magnets
- 26 - iY4Peds fliers-English (for present members)
- +54 - iY4Peds fliers- English (gave each person +2 to hand out to someone today in their travels)

Follow-up/Action items:

- Request for boots-on-the-ground education on 441 from the World O'Suds Coin Laundry across to the motel. Pedestrians just dart across the road here. It's a very dangerous area he said. (Approx address is: 430 E. Main Street, Apopka)
- Another man suggested we focus on Apopka Vineland /West Orange Trail Crossing with education to drivers. Saw a cyclist almost hit here.
- Apopka HS Principal is a Rotary Member and was present. He said he needs help getting parents to properly pick up their children and often times parents stop on Martin Street. Apopka PD came out and tried to assist but that made the car line worse. Where it would normally take 20+ minutes it took 57 mins with APD present. Need help with suggestions.

Best Foot Forward Community Outreach Recap



Event: Casselberry Latin Jazz Night Concert & Artisan Show

Scoped Partner: Casselberry

Date: Saturday, September 24, 2022

Location: Lake Concord Park, 95 Triplet Lake Drive, Casselberry, FL 32707

Contact: Lynn Hoppes, City of Casselberry, E: lhoppes@cityofcasselberry.org

Attendance: 1,000

BFF Staff: Roni Wood

Event Summary: Attendees arrived with chairs, coolers & children in hand ready to set up for an evening of Latin Jazz music and entertainment by the City of Casselberry. Lake Concord Park packed out by the end with an estimated 1,500 in attendance for this wonderful event which brought people from all over Central Florida.

Roni Wood, our Community Outreach Specialist spoke to attendees about yielding to pedestrians at crosswalks and how crosswalks can look differently with zebra-striped lines or no lines at all. Roni encouraged them to always use crosswalks as a pedestrian too and to stay alert. She also shared how we work with our partners at Casselberry Police Department to enforce this law and how drivers in Seminole County can receive a \$166 violation for not yielding. It was a great night of music and a fun time had by all who came.

Materials distributed:

- 35 - iY4Peds magnets
- 250 - iY4Peds fliers-English
- 22 – iY4Peds fliers – Spanish
- 5 State of FL Bike Trails Books
- 5 SE Trail Maps
- 2 SW Trail Maps
- 4 Orlando Trail Maps
- 75 Activity Books

Follow-up/Action items:

- Suggestion by a man that leaves Lk Concord Park across the bridge by the lake and said as soon as he comes over the bridge, he's faced with drivers turning right that needs more attention from pedestrians there. Said it is a pedestrian collision waiting to happen. Worries for pedestrians crossing here too. Is it possible to add pedestrian crossing signage here and possibly get Casselberry PD to educate drivers at this unsafe corner?
- Suggestion by attendees to educate pedestrians darting between cars crossing the road from the library.



Best Foot Forward Community Outreach Recap

- One lady said she lives in Casselberry and works at Valencia East Campus and there's not a safe route for her to ride her bicycle to work or she would. She mentioned how Hall Road & Econ Trail are not good for cyclists.

Best Foot Forward Community Outreach Recap



Event: Maranatha Seventh Day Adventist Church Health Expo

Scoped Partner: Seminole County

Date: Sunday, September 24, 2022

Location: 1400 Bear Lake Road, Apopka, FL 32703

Contact: Joann (386) 315-3810

Attendance: 150

BFF Staff: Roni Wood

Event Summary: Blood pressure, weight management, nutrition and safety were some of the topics covered yesterday at the Maranatha Seventh Day Adventist Church Health Expo. This church is one block away from our BFF Crosswalk at Bear Lake Road & McNeil in Seminole County. Our crosswalk here does not have a good driver yield rate with stats showing less than 40% of drivers will yield. Education in this area is a great help. One man stated he rides his bicycle to work and everywhere he goes and how he is even afraid as a cyclist to cross here. He has even seen our Operation Best Foot Forward in action and hopes it will help.

Our BFF Roni Wood shared how we work to get drivers to: 1) change one behavior to yield for pedestrians and 2) get pedestrians to use crosswalks. Roni also spoke to a local Dollar General Truck Driver who mentioned how scary it can be as a truck driver with vehicles on the road, but he pays even closer attention to the pedestrians. "They are the ones that need special attention from us," he said. He was so happy to see what BFF does to bring awareness.

Overall, this was a great event with many local vendors, the Big Red Bus and even Seminole County Fire Department stopped by to blare the horn for children.


Materials distributed:


- 52 - iY4Peds magnets
- 73 - iY4Peds fliers-English attendees + 25 vendors
- 6 – iY4Peds fliers – Spanish
- 8- iY4Peds fliers - Creole
- 38- Activity Books


SUPPORTING DOCUMENTS


Driver Yield Rate Reports


Orange County


SITE ID & NAME		SITE DETAILS										PROXIMITY & LAND USE CONTEXT						DRIVER BEHAVIOR					
ID	 Best Foot Forward for pedestrian safety	Years Mon.	Speed Limit	Daily Traffic	Travel Lanes	Bike Lanes	Zip Code	School X-ing	Trail X-ing	RRFB	X-ing Type	Nearest School (Mi)	Nearest Park (Mi)	Nearest Bus Stop (Mi)	Comm.	Res.	Mixed Use	Total Hard Brakes (All Time)	Total Trapped Peds (All Time)	Yield Distance < 30 ft. (#)	Yield Distance > 30 ft. (#)	Yield Distance < 30 ft. (%)	Yield Distance > 30 ft. (%)
3	Pine Hills Rd. & El Trio Way	9	40	32,000	5	None	32808	No	No	X	Midblock	0.53	0.14	0.03		X		53	223	564	1332	29.7%	70.3%
17	Waterford Lakes Pkwy. & Coquina Rock	7	30	N/A	5	None	32828	No	No		Midblock	1.26	0.08	0.16	X	X		40	169	228	675	25.2%	74.8%
27	International Dr. & Samoan Ct.	5	35	22,500	7	None	32819	No	No		Semi-controlled intersection	> 2 Mi	1.91	0.05	X	X		32	255	279	350	44.4%	55.6%
29	Pine Hills Rd & Figwood Ln.	5	40	28,500	6	Marked (1)	32808	No	No	X	Semi-controlled intersection	0.31	0.34	0.01	X	X		27	258	224	452	33.1%	66.9%
34B	Apopka-Vineland Rd., N. of Lake St. (2019 Moved)	5	40	29,000	5	None	32836	No	No		Midblock	1.73	0.36	0.51	X	X		23	440	250	366	40.6%	59.4%
74	Gatlin Ave. & Kennedy Ave.	4	35	11,400	2	None	32812	Yes	No	X	Semi-controlled intersection	0.26	0.01	0.28		X		2	0	25	154	14.0%	86.0%
106	Rio Grande Ave. & 45th St.	4	35	12,400	3	None	32839	No	No		Semi-controlled intersection	1.15	0.11	0.11		X		24	154	334	449	42.7%	57.3%
41	N. Pine Hills Rd., N. of North Ln.	4	40	32,000	6	None	32808	No	No		Midblock	0.73	0.45	0.08	X	X		12	42	71	119	37.4%	62.6%
47	Alafaya Tr. & University Blvd.	4	45	47,000	8	None	32817	No	No		Controlled intersection	1.80	0.27	0.02	X	X		17	27	546	357	60.5%	39.5%
105	W. Oak Ridge Rd. & Wingate Dr.	3	40	23,000	4	None	32809	Yes	No		Semi-controlled intersection	0.19	0.25	0.05	X	X		48	334	512	944	35.2%	64.8%
207	Hunter's Creek Blvd & Velleux Dr	3	40	4,800	5	None	32837	TBD	TBD		Semi-controlled intersection	0.89	0.05	0.77		X		4	36	84	206	29.0%	71.0%
172	Avalon Park W. & Cygnus Dr.	2	25	N/A	2	Marked (1)	32828	Yes	No		Semi-controlled intersection	0.45	0.03	> 2 Mi	X	X	X	30	42	192	251	43.3%	56.7%


SITE ID & NAME		DRIVER YIELD RATES																		
ID		BASE RATE	2012 AVG.	2013 AVG.	2014 AVG.	2015 AVG.	2016 AVG.	2017 AVG.	2018 AVG.	2019 AVG.	2020 AVG.	FY 20-21 AVG	OCT 2021	NOV 2021	DEC 2021	JAN 2022	FEB 2022	MAR 2022	APR 2022	MAY 2022
		3	Pine Hills Rd. & El Trio Way	10%			11%	17%	15%	18%	22%	23%	28%	53%	56%			49%		54%
17	Waterford Lakes Pkwy. & Coquina Rock	4%	4%	5%					38%	46%		33%		30%		42%	35%		21%	
27	International Dr. & Samoan Ct.	8%		8%	15%						25%	25%			30%		38%		15%	
29	Pine Hills Rd & Figwood Ln.	11%			9%	8%					27%	17%	12%			12%		12%		
34B	Apopka-Vineland Rd., N. of Lake St. (2019 Moved)	5%								8%	16%	12%			12%		15%		8%	
74	Gatlin Ave. & Kennedy Ave.	66%			66%	37%							77%				78%			
106	Rio Grande Ave. & 45th St.	33%									48%	46%			48%		53%			23%
41	N. Pine Hills Rd., N. of North Ln.	11%		11%	19%	26%							26%		40%			28%		
47	Alafaya Tr. & University Blvd.	62%								68%	63%	67%			60%	73%	68%	79%		
105	W. Oak Ridge Rd. & Wingate Dr.	37%									41%	33%			47%		32%			19%
207	Hunter's Creek Blvd & Velleux Dr	27%										27%			74%			43%		42%
172	Avalon Park W. & Cygnus Dr.	76%										71%			60%	73%	50%	62%	49%	

SITE ID & NAME							BIKE PED CRASHES						ENFORCEMENT		
ID	 Best Foot Forward for pedestrian safety	JUN 2022	JUL 2022	AUG 2022	SEP 2022	FY 21-22 AVG	12-21 BP Crashes - 70ft	12-21 Avg Ann. BP Crashes - 70ft	Mar '17 - Mar '22 BP Crash - 2 Mi	Mar '17 - Mar '22 BP Crash - 1 Mi	Mar '17 - Mar '22 BP Crash - 0.5 Mi	Mar '17 - Mar '22 BP Crash - 0.25 Mi	TOTAL DETAILS	TOTAL WARN	TOTAL YIELD CIT
		3	Pine Hills Rd. & El Trio Way	43%			46%	50%	1	0.1	256	113	51	16	20
17	Waterford Lakes Pkwy. & Coquina Rock	24%		32%		31%	1	0.1	184	91	26	7	18	137	161
27	International Dr. & Samoan Ct.		10%	41%	19%	26%	1	0.1	116	46	18	7	8	85	32
29	Pine Hills Rd & Figwood Ln.	18%			5%	12%	4	0.4	320	113	63	24	2	6	51
34B	Apopka-Vineland Rd., N. of Lake St. (2019 Moved)		6%	13%		11%	1	0.1	70	30	18	9	2	6	16
74	Gatlin Ave. & Kennedy Ave.					78%	0	0.0	120	30	4	1	2	1	5
106	Rio Grande Ave. & 45th St.		45%			42%	1	0.1	352	128	70	8	3	13	48
41	N. Pine Hills Rd., N. of North Ln.	16%			11%	24%	1	0.1	228	54	33	19	14	203	244
47	Alafaya Tr. & University Blvd.					70%	5	0.5	148	81	31	21	4	10	78
105	W. Oak Ridge Rd. & Wingate Dr.		18%	28%		29%	4	0.4	265	61	37	16	2	2	21
207	Hunter's Creek Blvd & Velleux Dr		45%	59%		53%	1	0.1	57	27	1	1	0	0	0
172	Avalon Park W. & Cygnus Dr.	66%				60%	1	0.1	61	27	17	9	1	0	1

SITE ID & NAME		ENGINEERING														PARTNER CONSIDERATIONS			
ID		School X-ing (S1-1) + arrow	W11-2 or S1-1 Ahead	PED W11-2 w/ arrow	In-street yield sign (R1-6)	In-street stop sign (R1-6a)	Yield Here to PED (R1-5, 5a)	Stop Here for PED (R1-5b, 5c)	Advance stop/yield markings	R10-15 Turning Vehicles Yield	Special Emphasis X-Walk	Refuge Island	Raised medians/islands	ADA	RRFB	District	ES Zone	MS Zone	HS Zone
		3	Pine Hills Rd. & El Trio Way		X	X	X			X	X					X	2020	D2 OC	Rolling Hills ES
17	Waterford Lakes Pkwy. & Coquina Rock		X	X		X		X	X		X	X		X		D4 OC	Castle Creek ES	Legacy MS	East River HS
27	International Dr. & Samoan Ct.			X		X					X		X	X		D6 OC	Tangelo Park ES	Westridge MS	Lake Buena Vista HS
29	Pine Hills Rd & Figwood Ln.		X	X		X		2021	X	X	X	X		X	PLANNED	D6 OC	Pine Hills ES	Meadowbrook MS	Evans HS
34B	Apopka-Vineland Rd., N. of Lake St. (2019 Moved)		X	X				X	X		X	X		X		D1 OC	Sand Lake ES	Southwest MS	Lake Buena Vista HS
74	Gatlin Ave. & Kennedy Ave.		X	X				X						X		D3 OC	Lake George Elementary	Conway Middle	Boone High
106	Rio Grande Ave. & 45th St.		X	X		X					X	X		X		D6 OC	Pineloch ES	Memorial MS	Oak Ridge HS
41	N. Pine Hills Rd., N. of North Ln.		X	X				X						X		D2 OC	Rolling Hills ES	College Park MS	Evans HS
47	Alafaya Tr. & University Blvd.								X	X				X		D5 OC	Riverdale Elementary	Corner Lake Middle	University High
105	W. Oak Ridge Rd. & Wingate Dr.	X	X					X				X		X		D6 OC	Sadler ES	Westridge MS	Lake Buena Vista HS
207	Hunter's Creek Blvd & Velleux Dr		X	X				X						X		D1 OC	Hunters Creek Elementary	Hunters Creek Middle	Freedom High
172	Avalon Park W. & Cygnus Dr.	X	X	X				X						X		D4 OC	Stone Lakes ES	Avalon MS	Timber Creek HS

SITE ID & NAME		D		
ID		Oct/Nov 2021	December 2021	January-February 2022
3	Pine Hills Rd. & El Trio Way	Took signage out; school bus stop present	None	Crosswalk markings faded; Drivers are distracted; Near LYNX stop.
17	Waterford Lakes Pkwy. & Coquina Rock	Pedestrians crossing at Victoria Place (no crosswalk there); Drivers speeding and distracted.	None	Drivers speeding; No ADA other than crosswalk ramps.
27	International Dr. & Samoan Ct.	None	Near a LYNX bus stop; drivers are distracted (tourist area); Ped signage present.	Average speed of 43 on 35 mph zone; highest speed was 55; Many peds crossing outside of crosswalk.
29	Pine Hills Rd & Figwood Ln.	Surface needs improvements; school bus stop location.	None	High traffic volume; Avg. speed of 50.
34B	Apopka-Vineland Rd., N. of Lake St. (2019 Moved)	None	None	High traffic volume; Avg 55 mph speed, highest speed 63 mph; Distracted drivers.
74	Gatlin Ave. & Kennedy Ave.	Crosswalk has crosswalk signs with flashes activated by crosswalk button; drivers speeding; tactile surface present	None	Signalized crossing was very effective; Cars stopped with a lot of distance
106	Rio Grande Ave. & 45th St.	None	Near a LYNX bus stop; drivers are distracted; pedestrians crossing outside of midblock crossing area.	Average speed 42 in 35 mph zone; High ped activity; Distracted drivers.
41	N. Pine Hills Rd., N. of North Ln.	ADA ramp not flush; Crosswalks faded	None	Average speed was 53 mph on a 45 mph road; crosswalk markings faded
47	Alafaya Tr. & University Blvd.	None	Drivers appear to be speeding; crosswalk markings faded; cars coming out of UCF tend to go slower, speeding toward highway.	Crosswalk markings faded; Slow traffic from UCF; Very speedy from University
105	W. Oak Ridge Rd. & Wingate Dr.	None	Near a school and LYNX bus stop; drivers appear to be speeding and are distracted; Avg. speed near 50 mph, one driver at 64 mph.	Pedestrians crossing outside of crosswalk; Average 52 mph in 40 mph zone (highest 56 mph); Distracted drivers; Crosswalks faded.
207	Hunter's Creek Blvd & Velleux Dr	None	Near a park; very well-marked; stop for peds pavement markings; stop bars present	None
172	Avalon Park W. & Cygnus Dr.	None	Near a shopping center; drivers appear to be speeding; a lot of trees potentially blocking views.	Very congested time of day; Near shopping center.

SITE ID & NAME		ATA COLLECTION OBSERVATIONS (FY 21-22)		
ID		March-April 2022	May-June 2022	July-Sept 2022
		3	Pine Hills Rd. & El Trio Way	Drivers are distracted; Pedestrians crossing outside of crosswalk; Crosswalk markings faded
17	Waterford Lakes Pkwy. & Coquina Rock	Drivers distracted and speeding.	None	Drivers distracted/speeding; Peds crossing outside of crosswalk; Visibility issues due to road curve (both sides)
27	International Dr. & Samoan Ct.	Drivers speeding; visibility issues due to trees.	None	Drivers distracted/ speeding; Visibility issues.
29	Pine Hills Rd & Figwood Ln.	Very dangerous; Drivers speeding, distracted; Pedestrians crossing outside crosswalk; Crosswalk markings faded	None	Signage obscured by other signage; Drivers speeding; Peds crossing outside of crosswalk; Site line issues; No speed limit signs in the area
34B	Apopka-Vineland Rd., N. of Lake St. (2019 Moved)	Drivers distracted and speeding; Visibility issues due to curve.	None	Drivers distracted/speeding; Peds crossing outside of crosswalk; Active construction.
74	Gatlin Ave. & Kennedy Ave.	None	None	None
106	Rio Grande Ave. & 45th St.	None	Crosswalks faded; Peds crossing outside of crosswalk; Lady in wheelchair crosses daily; People think the crosswalk is dangerous.	Peds crossing outside of crosswalk; Reflectors near crosswalk damaged.
41	N. Pine Hills Rd., N. of North Ln.	Drivers speeding (max: 60 mph) and distracted; Crosswalk markings faded	Signage damaged; Crossing faded	Drivers distracted/speeding; Sign obstructed by foliage and damaged
47	Alafaya Tr. & University Blvd.	Drivers are distracted and speeding	None	None
105	W. Oak Ridge Rd. & Wingate Dr.	None	Crosswalks faded.	Drivers distracted/speeding.
207	Hunter's Creek Blvd & Velleux Dr	Drivers speeding; pedestrians crossing outside of the crosswalk	Drivers speeding; Visibility issues	None
172	Avalon Park W. & Cygnus Dr.	Speeding and distracted drivers, avg. 45 mph in 35 mph zone; Peds crossing outside of the crosswalk; Curve causes visibility issues; Crosswalk faded.	One way crossing, only two lanes; Tree causes visibility issues; Lighting fixtures near crosswalks; Minimal crosswalk fading.	None


SITE ID & NAME			NOTES
ID	 Best Foot Forward for pedestrian safety	Oct-Nov 2022	FY 21-22 Workshop Notes
3	Pine Hills Rd. & El Trio Way	None	Continue monitoring, Pine Hills project design near completion, LYNX
17	Waterford Lakes Pkwy. & Coquina Rock	Drivers speeding	Continue monitoring, future RRFB and new lighting
27	International Dr. & Samoan Ct.	None	Continue monitoring, Pine Hills project
29	Pine Hills Rd & Figwood Ln.	None	Continue monitoring, Pine Hills project
34B	Apopka-Vineland Rd., N. of Lake St. (2019 Moved)	Drivers speeding	Continue monitoring, RRFB Study here
74	Gatlin Ave. & Kennedy Ave.	Peds not obeying pedestrian signal	Commissioner's office request, cars not yielding to RRFB, Barber Park
106	Rio Grande Ave. & 45th St.	None	Potential study for a buffered bike lane, speed reduction in process
41	N. Pine Hills Rd., N. of North Ln.	None	Resume monitoring, outside of Pine Hills project, need countermeasure ideas
47	Alafaya Tr. & University Blvd.	None	Continue monitoring, UCF and community complaints
105	W. Oak Ridge Rd. & Wingate Dr.	None	Continue monitoring, Oak Ridge Rd safety project, community concerns. School
207	Hunter's Creek Blvd & Velleux Dr	Drivers speeding and distracted; Drivers don't care if you're half way through road, will barrel through	Recently added pavement messages
172	Avalon Park W. & Cygnus Dr.	None	Continue monitoring, senior citizen concerns


SUPPORTING DOCUMENTS


Driver Yield Rate Reports


Apopka

SITE ID & NAME		SITE DETAILS									PROXIMITY & LAND USE CONTEXT						DRIVER BEHAVIOR						
ID		Speed Limit	Daily Traffic	Travel Lanes	Bike Lanes	Zip Code	School X-ing	Trail X-ing	RRFB	X-ing Type	Nearest School (Mi)	Nearest Park (Mi)	Nearest Bus Stop (Mi)	Comm.	Res.	Mixed Use	Total Hard Brakes (All Time)	Total Trapped Peds (All Time)	Yield Distance < 30 ft. (#)	Yield Distance > 30 ft. (#)	Yield Distance < 30 ft. (%)	Yield Distance > 30 ft. (%)	NOV 2021
222		2nd St & Forest Ave.	25	N/A	2	None	32703	No	Yes		Semi-controlled intersection	0.91	0.06	0.15	X	X	X	6	1	61	90	40.4%	59.6%
201	E 5th St. & S. Park Ave.	30	9,200	4	None	32703	TBD	TBD	X	Midblock	1.12	0.07	0.21	X	X	X	7	0	82	173	32.2%	67.8%	58%
219	Lakeville Rd. at Lakeville Elementary	30	4,500	3	None	32703	Yes	No		Midblock	0.08	0.49	0.43		X		1	3	67	79	45.9%	54.1%	47%
221	Jason Dwelley Pkwy. & Brush Dr.	35	N/A	3	Marked (2)	32712	No	No		Midblock	0.78	0.01	> 2 Mi		X		1	6	68	106	39.1%	60.9%	54%
220	Votaw Rd. at West Orange Trail	45	7,000	2	None	32703	Yes	Yes		Midblock	0.49	0.13	0.28		X		2	1	41	71	36.6%	63.4%	46%

SITE ID & NAME		DRIVER YIELD RATES											BIKE PED CRASHES						ENFORCEMENT		
ID	 Best Foot Forward for pedestrian safety	DEC 2021	JAN 2022	FEB 2022	MAR 2022	APR 2022	MAY 2022	JUN 2022	JUL 2022	AUG 2022	SEP 2022	FY 21- 22 AVG	12-21 BP Crashes - 70ft	12-21 Avg Ann. BP Crashes - 70ft	Mar '17 - Mar '22 BP Crash - 2 Mi	Mar '17 - Mar '22 BP Crash - 1 Mi	Mar '17 - Mar '22 BP Crash - 0.5 Mi	Mar '17 - Mar '22 BP Crash - 0.25 Mi	TOTAL DETAILS	TOTAL WARN	TOTAL YIELD CIT
		222	2nd St & Forest Ave.			51%	44%		25%		12%		36%	36%	1	0.1	152	79	43	17	1
201	E 5th St. & S. Park Ave.			72%	49%		66%		56%		84%	64%	0	0.0	147	85	45	22	1	5	5
219	Lakeville Rd. at Lakeville Elementary			69%	42%		11%		13%		78%	43%	0	0.0	68	18	4	1	0	0	0
221	Jason Dwelley Pkwy. & Brush Dr.			60%	53%		20%		21%		41%	42%	0	0.0	6	1	1	0	0	0	0
220	Votaw Rd. at West Orange Trail			50%	11%		11%		9%		9%	25%	0	0.0	150	59	14	1	1	4	0

SITE ID & NAME		ENGINEERING														PARTNER CONSIDERATIONS			
ID		School X-ing (S1-1) + arrow	W11-2 or S1-1 Ahead	PED W11-2 w/ arrow	In-street yield sign (R1-6)	In-street stop sign (R1-6a)	Yield Here to PED (R1-5, 5a)	Stop Here for PED (R1-5b, 5c)	Advance stop/yield markings	R10-15 Turning Vehicles Yield	Special Emphasis X-Walk	Refuge Island	Raised medians/islands	ADA	RRFB	District	ES Zone	MS Zone	HS Zone
222	2nd St & Forest Ave.													X		D2 OC	Lovell ES	Apopka MS	Apopka HS
201	E 5th St. & S. Park Ave.	X	X	X						X				X	X	D2 OC	Apopka ES	Apopka MS	Apopka HS
219	Lakeville Rd. at Lakeville Elementary	X	X													D2 OC	Lakeville ES	Piedmont Lakes MS	Wekiva HS
221	Jason Dwelley Pkwy. & Brush Dr.		X	X										X		D2 OC	Wolf Lake ES	Wolf Lake MS	Apopka HS
220	Votaw Rd. at West Orange Trail	X														D2 OC	Dream Lake ES	Apopka MS	Apopka HS


SITE ID & NAME		DATA COLLECTION OBSERVATIONS (FY 21-22)		
ID		Oct/Nov 2021	January-February 2022	March-April 2022
222	2nd St & Forest Ave.	No signage on area for crosswalk or trail crossing; Crosswalk markings faded.	Lots of vehicle activity going north on W Forest & East to South; Slight speeding (32 mph average in 25 mph zone); Peds crossing outside crosswalk.	Drivers speeding; Pedestrians crossing outside of crosswalk; No signage present.
201	E 5th St. & S. Park Ave.	Drivers distracted; Lighting on RRFB appears dim, either due to sun reflection or actual light issue.	Crosswalk markings faded; Peds crossing outside of crosswalk.	Drivers appear to be speeding.
219	Lakeville Rd. at Lakeville Elementary	Crosswalk is in front of an elementary school, but there is no signage announcing the crosswalk and no tactile surface present; Drivers appear to be speeding on an average of 42mph (acquired using a radar).	Average of 45 mph in 35 mph zone; School employee concerned with speeds; No ADA countermeasures.	Drivers speeding recklessly, even with people near road and about to cross.
221	Jason Dwelley Pkwy. & Brush Dr.	Drivers speeding and distracted; A lot of drivers distracted on their phone; Average speeds of 40 mph (acquired using a radar).	Drivers distracted and speeding, average speeds of 40 mph in 35; Crosswalk markings faded.	Drivers speeding; Near recreation complex.
220	Votaw Rd. at West Orange Trail	Many kids cross in this area; Not well signed, no pedestrian signage; No ADA tactile present on the ramp; Drivers appear to be speeding, average of 50 mph (measured using radar).	Drivers distracted and speeding, average speed of 50 in 45 mph zone; Police vehicle did not stop; Crosswalk markings were faded.	Drivers speeding and aggressive; Crosswalk ramps present but no other ADA.


SITE ID & NAME				NOTES
ID	 <p>Best Foot Forward for pedestrian safety</p>	May-June 2022	July-Sept 2022	FY 21-22 Workshop Notes
222	2nd St & Forest Ave.	No signs except for bike crossing signs on Forest; Crosswalk markings faded.	Stop signs are directed at peds, not drivers; Crosswalk markings faded; No signage.	Trail crossing, recent crashes
201	E 5th St. & S. Park Ave.	Peds crossing outside of crosswalk.	Visibility issues due to trees.	Main crossing, only midblock originally identified
219	Lakeville Rd. at Lakeville Elementary	Crosswalk markings faded.	Drivers move swerved to avoid the data collector; Drivers speeding; Mailbox causes visibility issues.	Across from Lakeville ES
221	Jason Dwelley Pkwy. & Brush Dr.	Crosswalk markings faded.	Crosswalk sign blocks peds vision (visibility issues); Drivers distracted and speeding; Crosswalk markings faded.	Residential complaints, need more lighting
220	Votaw Rd. at West Orange Trail	No ADA; Peds crossing outside of crosswalk; Visibility issues.	Signage directed at peds and not drivers; Drivers speeding.	Speed limit 45 MPH, school zone - collect before/after school times


SUPPORTING DOCUMENTS


Driver Yield Rate Reports


Orlando

SITE ID & NAME		SITE DETAILS										PROXIMITY & LAND USE CONTEXT						DRIVER BEHAVIOR							
ID		Years Mon.	Speed Limit	Daily Traffic	Travel Lanes	Bike Lanes	Zip Code	School X-ing	Trail X-ing	RRFB	X-ing Type	Nearest School (Mi)	Nearest Park (Mi)	Nearest Bus Stop (Mi)	Comm.	Res.	Mixed Use	Total Hard Brakes (All Time)	Total Trapped Peds (All Time)	Yield Distance < 30 ft. (#)	Yield Distance > 30 ft. (#)	Yield Distance < 30 ft. (%)	Yield Distance > 30 ft. (%)	BASE RATE	OCT 2021
		231	Nemours Pkwy. & Suttner Ave.	2	25	N/A	4	None	32832	Yes	No		Semi-controlled intersection	0.40	0.41	1.96		X		2	0	69	126	35.4%	64.6%
232	La Costa Dr. & Candlewyck Dr.	1	25	N/A	2	None	32807	Yes	No		Semi-controlled intersection	0.07	0.14	0.35		X		3	0	31	129	19.4%	80.6%	70%	70%
44	Metrocenter Blvd. midblock near Metrowest Blvd.	5	30	N/A	3	None	32835	No	No		Midblock	1.25	0.27	0.00	X			12	102	223	540	29.2%	70.8%	48%	
156	458 W. Livingston St.	3	25	N/A	3	Marked Slot (2)	32801	No	No	X	Midblock	0.27	0.17	0.01	X			3	26	154	432	26.3%	73.7%	78%	
223	N Bumby Ave. & Illinois St.	2	30	10,300	2	None	32803	Yes	Yes		Semi-controlled intersection	0.65	0.22	0.07	X	X		4	0	106	245	30.2%	69.8%	73%	73%
224	Primrose Dr. & Dellwood Dr.	2	30	N/A	2	None	32806	No	No		Semi-controlled intersection	0.29	0.59	0.25		X		6	3	32	151	17.5%	82.5%	67%	67%
233	Gaston Foster Rd. & Natalie St.	1	30	N/A	2	None	32807	Yes	No		Semi-controlled intersection	0.10	0.14	0.21		X		8	2	54	145	27.1%	72.9%	82%	82%
253	Smith St. & College Ln.	1	30	N/A	2	None	32804	No	No		Semi-controlled intersection	0.31	0.10	0.11	X	X	X	26	0	99	51	66.0%	34.0%	41%	
204	521 W. Princeton St.	2	25	7,300	2	None	32804	TBD	TBD		Midblock	0.16	0.20	0.07	X	X	X	1	35	53	67	44.2%	55.8%	21%	
28	E. Michigan St. & Cayman Way	6	35	5,700	5	Marked (2)	32812	No	No		Semi-controlled intersection	1.16	0.56	0.29		X		9	298	187	512	26.8%	73.2%	1%	
173	Virginia Dr. & Ferris Ave.	3	35	11,100	2	None	32803	Yes	No		Semi-controlled intersection	0.73	0.07	0.26	X	X	X	20	23	217	366	37.2%	62.8%	81%	
6B	Mercy Dr. & Kalwit Ln. - 2019-Present	4	35	9,600	2	Marked (2)	32808	Yes	No	X	Semi-controlled intersection	1.39	0.06	0.02		X		31	187	560	943	37.3%	62.7%	54%	
206	Millenia Blvd. & Timarron Dr.	3	45	15,200	5	Marked (2)	32839	Yes	TBD		Semi-controlled intersection	0.13	0.31	0.24	X	X		20	78	103	116	47.0%	53.0%	11%	

SITE ID & NAME		DRIVER YIELD RATES												BIKE PED CRASHES						ENFORCEMENT		
ID		NOV 2021	DEC 2021	JAN 2022	FEB 2022	MAR 2022	APR 2022	MAY 2022	JUN 2022	JUL 2022	AUG 2022	SEP 2022	FY 21-22 AVG	12-21 BP Crashes - 70ft	12-21 Avg Ann. BP Crashes - 70ft	Mar '17 - Mar '22 BP Crash - 2 Mi	Mar '17 - Mar '22 BP Crash - 1 Mi	Mar '17 - Mar '22 BP Crash - 0.5 Mi	Mar '17 - Mar '22 BP Crash - 0.25 Mi	TOTAL DETAILS	TOTAL WARN	TOTAL YIELD CIT
		231	Nemours Pkwy. & Suttner Ave.	56%		61%					39%				52%	0	0.0	37	15	10	2	1
232	La Costa Dr. & Candlewyck Dr.			50%			38%			28%		44%	46%	0	0.0	217	95	26	4	0	0	0
44	Metrocenter Blvd. midblock near Metrowest Blvd.		71%		57%				21%	42%	44%		47%	0	0.0	147	52	10	3	3	37	64
156	458 W. Livingston St.	71%											71%	1	0.1	566	288	82	14	0	0	0
223	N Bumby Ave. & Illinois St.				57%	46%		28%		57%	41%		50%	0	0.0	271	85	20	5	1	9	2
224	Primrose Dr. & Dellwood Dr.			31%			36%			19%	24%		35%	0	0.0	181	35	12	0	0	0	0
233	Gaston Foster Rd. & Natalie St.			68%			67%			22%	40%		56%	0	0.0	206	43	12	1	0	0	0
253	Smith St. & College Ln.							41%			18%	53%	37%	0	0.0	N/A	N/A	N/A	N/A	0	0	0
204	521 W. Princeton St.	66%		28%									47%	0	0.0	246	43	19	11	1	38	2
28	E. Michigan St. & Cayman Way	62%		27%			39%			28%		37%	39%	0	0.0	192	71	7	2	19	317	120
173	Virginia Dr. & Ferris Ave.	73%		55%					26%	43%	27%	63%	48%	1	0.1	392	85	26	7	0	0	0
6B	Mercy Dr. & Kalwit Ln. - 2019-Present	51%		46%						70%			53%	1	0.1	281	47	11	4	2	10	5
206	Millenia Blvd. & Timarron Dr.		28%		24%			9%		11%	16%		18%	3	0.3	336	66	11	9	2	34	41

SITE ID & NAME		ENGINEERING														PARTNER CONSIDERATIONS			
ID		School X-ing (S1-1) + arrow	W11-2 or S1-1 Ahead	PED W11-2 w/ arrow	In-street yield sign (R1-6)	In-street stop sign (R1-6a)	Yield Here to PED (R1-5, 5a)	Stop Here for PED (R1-5b, 5c)	Advance stop/yield markings	R10-15 Turning Vehicles Yield	Special Emphasis X-Walk	Refuge Island	Raised medians/islands	ADA	RRFB	District	ES Zone	MS Zone	HS Zone
		231	Nemours Pkwy. & Suttner Ave.	X	X											X		D1 ORL, D4 OC	Village Park ES
232	La Costa Dr. & Candlewyck Dr.	X												X		D2 ORL, D3 OC	Engelwood ES	Roberto Clemente MS	Colonial HS
44	Metrocenter Blvd. midblock near Metrowest Blvd.		X	X							X			X		D5 ORL, D6 OC	Westpointe ES	Chain of Lakes MS	Olympia HS
156	458 W. Livingston St.		X	X	X		X		X						2019	D5 ORL, D6 OC	ACE School K8	ACE School K8	Jones High
223	N Bumby Ave. & Illinois St.	X	X								X			X		D4 ORL, D5 OC	Audubon Park K8	Audubon Park K8	Winter Park HS
224	Primrose Dr. & Dellwood Dr.		X	X										X		D4 ORL, D3 OC	Lake Como ES	Lake Como K8	Boone HS
233	Gaston Foster Rd. & Natalie St.	X									X			X		D2 ORL, D3 OC	Dover Shores ES	Roberto Clemente MS	Boone HS
253	Smith St. & College Ln.		X	X										X		D3 ORL	Princeton ES	College Park MS	Edgewater HS
204	521 W. Princeton St.		X	X										X		D3 ORL, D6 OC	Princeton ES	College Park Middle	Edgewater High
28	E. Michigan St. & Cayman Way		X	X				X	X		X	X		X		D1 ORL, D3 OC	Lake George ES	Conway MS	Boone HS
173	Virginia Dr. & Ferris Ave.		X	X										X		D3 ORL, D5 OC	Audubon Park K8	Audubon Park K8	Edgewater HS
6B	Mercy Dr. & Kalwit Ln. - 2019-Present		X	X			X		X		X			X	2019	D5 ORL, D6 OC	Mollie Ray ES	Meadowbrook MS	Evans HS
206	Millenia Blvd. & Timarron Dr.	X	X											X		D4 ORL, D5 OC	Millenia Gardens ES	Memorial MS	Jones HS


SITE ID & NAME		DATA CC		
ID		Oct/Nov 2021	December 2021	January-February 2022
		231	Nemours Pkwy. & Suttner Ave.	Students cross here; Andric Land & Nemours Pkwy is the main gate for students; drivers speeding and distracted
232	La Costa Dr. & Candlewyck Dr.	Speedbump 124 ft west of crosswalk; in school zone; very little traffic	None	Cars do not stop for lone crossers; drivers are distracted; Added ADA tactile to countermeasure list
44	Metrocenter Blvd. midblock near Metrowest Blvd.	None	Near a LYNX bus stop; pedestrians crossing outside of midblock crossing area; some signage present for pedestrians	Average speed of 35 in a 30 mph zone; Not much ped activity; Distracted drivers
156	458 W. Livingston St.	Pedestrian crossing outside crosswalk; LYNX buses not following rules	None	None
223	N Bumby Ave. & Illinois St.	Crosswalk on a speed bump; tactile surface present	None	Drivers speeding; Some drivers yield at speed bump, others go right through it.
224	Primrose Dr. & Dellwood Dr.	Men working sign near crosswalk; distracted drivers; tactile surface present	None	Drivers are speeding; Added tactile surface to countermeasures
233	Gaston Foster Rd. & Natalie St.	School speed limit is 15; sign was flashing; tactile surface present; crosswalks faded	None	Drivers do not stop unless you're fully in road; Drivers speeding, not slowing down for speed bump; Crosswalk markings faded.
253	Smith St. & College Ln.	None	None	None
204	521 W. Princeton St.	Drivers distracted and speeding. More speeding by eastbound vehicles	None	Drivers speeding
28	E. Michigan St. & Cayman Way	Distracted drivers and speeding	None	All speeding around corner and not stopping despite signs; Drivers speeding
173	Virginia Dr. & Ferris Ave.	Drivers speeding	None	None
6B	Mercy Dr. & Kalwit Ln. - 2019-Present	Drivers distracted, speeding, differing speeds by direction	None	There are 2 active construction areas, 2 new RRFB's on Colonial & Princeton
206	Millenia Blvd. & Timarron Dr.	None	Near a school; drivers are distracted and pedestrians are crossing away from the midblock crossing	A lot of speeding, 50 mph average in 35 mph zone; RRFB recommended; Pedestrians crossing outside of crosswalk


SITE ID & NAME		COLLECTION OBSERVATIONS (FY 21-22)			
ID		March-April 2022	May-June 2022	July-Sept 2022	Oct-Nov 2022
		231	Nemours Pkwy. & Suttner Ave.	Drivers speeding; No signage for stopping; Drivers distracted; Pedestrians crossing outside of crosswalk; Crosswalks faded; Visibility issue	Crossing signage has been knocked down, laying next to crosswalk.
232	La Costa Dr. & Candlewyck Dr.	Crosswalks faded; Visibility issues; Sign near school obstructs pedestrians	None	Drivers distracted/speeding	None
44	Metrocenter Blvd. midblock near Metrowest Blvd.	None	Visibility issues	Drivers distracted/ speeding; Visibility issues	None
156	458 W. Livingston St.	None	None	None	None
223	N Bumby Ave. & Illinois St.	None	Crosswalks faded; Visibility issues; Crosswalk sign covered by tree branch	Peds crossing outside of crosswalks; Drivers distracted and speeding	Raised humps present
224	Primrose Dr. & Dellwood Dr.	Drivers speeding; Uncomfortable crossing	None	Signage obstructed by vegetation north and south on Primrose; Drivers speeding; Peds crossing outside of crosswalk	None
233	Gaston Foster Rd. & Natalie St.	Drivers speeding; Crosswalks faded	None	Speed limit sign on the ground; Drivers distracted; Crosswalk markings faded	None
253	Smith St. & College Ln.	None	Drivers distracted; Peds crossing outside of crosswalk	Drivers distracted and speeding; Visibility issues due to road curve; People are surprised when cars stop	None
204	521 W. Princeton St.	Drivers distracted and speeding; pedestrians crossing outside of crosswalk; Active construction nearby	None	None	None
28	E. Michigan St. & Cayman Way	Drivers speeding; Median added	None	Drivers distracted/speeding; Visibility issues due to road curve.	None
173	Virginia Dr. & Ferris Ave.	Drivers distracted; Raised crosswalk.	Spoke with Parisian Cleaners owner, who said that he does not see many drivers stop for peds; VERY busy crosswalk (vehicle traffic volume).	Drivers distracted and speeding; Peds crossing outside of crosswalk	Raised hump present
6B	Mercy Dr. & Kalwit Ln. - 2019-Present	None	None	Signage missing, damaged; Drivers speeding; Active construction nearby	None
206	Millenia Blvd. & Timarron Dr.	None	None	Drivers distracted and speeding	None


SUPPORTING DOCUMENTS


Driver Yield Rate Reports


Oakland

SITE ID & NAME		SITE DETAILS										PROXIMITY & LAND USE CONTEXT						DRIVER BEHAVIOR					
ID	 Best Foot Forward for pedestrian safety	Years Mon.	Speed Limit	Daily Traffic	Travel Lanes	Bike Lanes	Zip Code	School X-ing	Trail X-ing	RRFB	X-ing Type	Nearest School (Mi)	Nearest Park (Mi)	Nearest Bus Stop (Mi)	Comm.	Res.	Mixed Use	Total Hard Brakes (All Time)	Total Trapped Peds (All Time)	Yield Distance < 30 ft. (#)	Yield Distance > 30 ft. (#)	Yield Distance < 30 ft. (%)	Yield Distance > 30 ft. (%)
214	N. Tubb St. & West Orange Trail	1	25	N/A	2	None	34760	No	Yes		Semi-controlled intersection	1.58	0.04	> 2 Mi	X	X		0	0	237	0	100.0%	0.0%
200	Oakland Ave. & Sansparilla Rd.	2	35	N/A	2	None	34760	TBD	TBD		Controlled intersection	> 2 Mi	0.04	> 2 Mi		X		4	0	188	142	57.0%	43.0%
217	SR 438 & West Orange Trail	1	35	3,700	2	Unmarked (2)	34787	No	Yes		Semi-controlled intersection	> 2 Mi	0.04	> 2 Mi	X	X		0	0	113	14	89.0%	11.0%
230	Oakland Ave at Machete Trail (438)	1	35	N/A	2	None	34760	Yes	No		Semi-controlled intersection	2.00	0.02	> 2 Mi	X	X		1	0	74	17	81.3%	18.7%
218	Oakland Ave. & W Colonial Dr.	1	50	54,500	8	Slot, Marked (2)	34787	No	No		Controlled intersection	> 2 Mi	0.05	> 2 Mi	X	X		0	124	185	30	86.0%	14.0%

SITE ID & NAME		DRIVER YIELD RATES													BIKE PED CRASHES						ENFORCEMENT		
ID	 Best Foot Forward for pedestrian safety	OCT	NOV	DEC	JAN	FEB	MAR	APR	MAY	JUN	JUL	AUG	SEP	FY 21-	12-21 BP Crashes - 70ft	12-21 Avg Ann. BP Crashes - 70ft	Mar '17 -	Mar '17 -	Mar '17 -	Mar '17 -	TOTAL DETAILS	TOTAL WARN	TOTAL YIELD CIT
		2021	2021	2021	2022	2022	2022	2022	2022	2022	2022	2022	2022	2022			2022	2022	BP Crash - 2 Mi	BP Crash - 1 Mi			
214	N. Tubb St. & West Orange Trail	83%			93%			84%	95%		95%			90%	0	0.0	39	10	5	2	1	0	0
200	Oakland Ave. & Sansparilla Rd.	68%			73%			89%	85%		68%			77%	0	0.0	17	7	6	0	3	2	12
217	SR 438 & West Orange Trail	61%			67%			67%	59%					64%	1	0.1	10	5	3	2	1	1	15
230	Oakland Ave at Machete Trail (438)								59%		60%			60%	0	0.0	25	7	5	0	0	0	0
218	Oakland Ave. & W Colonial Dr.	66%			39%			49%	13%		11%			36%	0	0.0	10	5	3	2	0	0	0

SITE ID & NAME		ENGINEERING														PARTNER CONSIDERATIONS			
ID		School X-ing (S1-1) + arrow	W11-2 or S1-1 Ahead	PED W11-2 w/ arrow	In-street yield sign (R1-6)	In-street stop sign (R1-6a)	Yield Here to PED (R1-5, 5a)	Stop Here for PED (R1-5b, 5c)	Advance stop/yield markings	R10-15 Turning Vehicles Yield	Special Emphasis X-Walk	Refuge Island	Raised medians/islands	ADA	RRFB	District	ES Zone	MS Zone	HS Zone
214	N. Tubb St. & West Orange Trail													X		D1 OC	Tildenville Elementary	Lakeview Middle	West Orange High
200	Oakland Ave. & Sansparilla Rd.		X	X	X		X									D1 OC	Tildenville Elementary	Lakeview Middle	West Orange High
217	SR 438 & West Orange Trail													X		D1 OC	Tildenville Elementary	Lakeview Middle	West Orange High
230	Oakland Ave at Machete Trail (438)													X		D1 OC	Tildenville Elementary	Lakeview Middle	West Orange High
218	Oakland Ave. & W Colonial Dr.													X		D1 OC	Tildenville Elementary	Lakeview Middle	West Orange High


SITE ID & NAME		DATA COLLECTION OBSERVATIONS (FY 21-22)		
ID	 Best Foot Forward for pedestrian safety	Oct/Nov 2021	January-February 2022	March-April 2022
214	N. Tubb St. & West Orange Trail	Distracted drivers; no vehicular activity; This one is very good the drivers for the most part stop on the sign for pedestrian in the trail; Observed that the ones that did not stop were distracted for the most part.	Some distracted drivers; Crosswalk markings faded; Trail crossing; Added tactile surfaces to countermeasures	Active construction nearby; Repairs being done on trail; Crosswalk markings faded
200	Oakland Ave. & Sansparilla Rd.	Distracted and speeding drivers; This one has improved from when I started collecting Data. Bridge has close in the past month there still a lot of traffic from what we observe on the last enforcement that was done (2 Traffic violation)	Many drivers distracted; Crosswalk markings faded	Drivers distracted
217	SR 438 & West Orange Trail	Signage missing or damaged; distracted drivers; bike/peds not obeying signals; This one is tricky due to the fact of where the crosswalk seat on the trail and the dotp stop sign lies ahead of the actual T intersection, so drivers tent to stop on the crosswalk path because they will have more visibility on that, plus because of the trail runners and cyclist don't usually stop for cars or vice versa. This will become a roundabout on the future.	Turning drivers stopping on crosswalk; crosswalk markings faded; Pedestrians not using/obeying pedestrian signal; Drivers are distracted	Drivers are distracted; Some visibility issues
230	Oakland Ave at Machete Trail (438)	Crosswalks faded; signage upgraded; No vehicular activity for the day of observation; Future site of a new school and church	No activity; Added tactile surfaces to countermeasures	None
218	Oakland Ave. & W Colonial Dr.	Signage should be replaced or upgraded; Cleaning and new signage should be added in this area; Drivers coming out of Oakland Ave. heading East on colonial (turning Left) is a real concerned this were I find the problem of drivers not following pedestrian laws or safety.	Many not stopping for pedestrian going east on Colonial; ADA countermeasures added	Timing of crossing light and traffic signal makes it very hard to cross the street; ADA ramps not flush to road


SITE ID & NAME			
ID	 Best Foot Forward for pedestrian safety	May-June 2022	July-Sept 2022
214	N. Tubb St. & West Orange Trail	Crosswalks faded; Trail crossing	None
200	Oakland Ave. & Sansparilla Rd.	None	Drivers distracted
217	SR 438 & West Orange Trail	None	None
230	Oakland Ave at Machete Trail (438)	Visibility issues; Cars don't stop at trail crossing sign; Active construction nearby	None
218	Oakland Ave. & W Colonial Dr.	New ramp on south side of SR50	Signal timing traps peds in median


SUPPORTING DOCUMENTS


Driver Yield Rate Reports


Winter Park

SITE ID & NAME		SITE DETAILS										PROXIMITY & LAND USE CONTEXT						DRIVER BEHAVIOR					
ID	 Best Foot Forward for pedestrian safety	Years Mon.	Speed Limit	Daily Traffic	Travel Lanes	Bike Lanes	Zip Code	School X-ing	Trail X-ing	RRFB	X-ing Type	Nearest School (Mi)	Nearest Park (Mi)	Nearest Bus Stop (Mi)	Comm.	Res.	Mixed Use	Total Hard Brakes (All Time)	Total Trapped Peds (All Time)	Yield Distance < 30 ft. (#)	Yield Distance > 30 ft. (#)	Yield Distance < 30 ft. (%)	Yield Distance > 30 ft. (%)
252	Edinburgh Dr. at Perth Ln.	1	25	N/A	2	None	32792	No	No		Semi-controlled intersection	0.52	0.07	0.23	X	X		1	0	70	84	45.5%	54.5%
241	Cady Way Trail at Cady Way	1	25	N/A	2	Cycle Track	32792	No	Yes	X	Midblock	0.11	0.01	0.50		X		1	0	93	40	69.9%	30.1%
245	Winter Park Rd. & Fawsett Rd.	1	25	6,800	2	Sharrows	32789	No	No		Semi-controlled intersection	0.68	0.20	0.57		X		0	0	41	48	46.1%	53.9%
243	Denning Dr. at Village Park	1	30	4,300	3	None	32789	No	No		Midblock	1.16	0.33	0.02	X	X	X	4	11	87	156	35.8%	64.2%
240	Crosby Way & S. Edinburgh Dr.	1	25	N/A	2	None	32792	No	No		Controlled intersection	0.59	0.15	0.11	X	X		0	0	27	20	57.4%	42.6%
244	Denning Dr. at MLK Park	1	30	4,300	2	None	32789	No	No		Midblock	0.70	0.01	0.01	X	X	X	10	16	104	145	41.8%	58.2%
251	Orlando Ave. & Morse Blvd.	1	30	6,400	4	None	32789	No	No		Controlled intersection	1.04	0.07	0.25	X	X		6	0	69	64	51.9%	48.1%
242	Denning Dr. at The Oaks	1	30	4,300	2	None	32789	No	No		Midblock	1.20	0.37	0.04	X	X	X	0	8	54	48	52.9%	47.1%
246	Glenridge Rd. & Upper Park Rd.	1	30	18,600	2	Marked	32814	Yes	No		Midblock	0.03	0.08	0.02	X	X	X	0	0	47	1	97.9%	2.1%

SITE ID & NAME		DRIVER YIELD RATES												BIKE PED CRASHES						ENFORCEMENT					
ID	 Best Foot Forward for pedestrian safety	NOV	DEC	JAN	FEB	MAR	APR	MAY	JUN	JUL	AUG	SEP	FY 21-	12-21 BP	12-21	Mar '17 -	Mar '17 -	Mar '17 -	Mar '17 -	TOTAL	TOTAL	TOTAL			
		2021	2021	2022	2022	2022	2022	2022	2022	2022	2022	2022	2022	2022 AVG	Crashes -	Avg Ann.	Mar '17 -	Mar '22	Mar '17 -	Mar '22	Mar '17 -	Mar '22	Mar '17 -	Mar '22	DETAILS
252	Edinburgh Dr. at Perth Ln.					46%			65%	57%	37%	72%	55%	0	0.0	N/A	N/A	N/A	N/A	0	0	0			
241	Cady Way Trail at Cady Way		74%			92%							83%	4	0.4	142	56	6	4	0	0	0			
245	Winter Park Rd. & Fawsett Rd.		50%		81%								66%	0	0.0	204	15	2	1	0	0	0			
243	Denning Dr. at Village Park		53%		36%			58%		73%	28%	58%	51%	0	0.0	161	95	30	8	0	0	0			
240	Crosby Way & S. Edinburgh Dr.		76%										76%	0	0.0	147	33	8	3	0	0	0			
244	Denning Dr. at MLK Park		56%		69%			54%		63%	43%	59%	57%	0	0.0	166	98	42	2	0	0	0			
251	Orlando Ave. & Morse Blvd.					86%				85%	24%	67%	66%	8	0.8	N/A	N/A	N/A	N/A	1	0	3			
242	Denning Dr. at The Oaks		75%		62%								69%	0	0.0	164	91	23	6	0	0	0			
246	Glenridge Rd. & Upper Park Rd.		70%										70%	2	0.2	119	24	1	0	0	0	0			

SITE ID & NAME		ENGINEERING														PARTNER CONSIDERATIONS			
ID		School X-ing (S1-1) + arrow	W11-2 or S1-1 Ahead	PED W11-2 w/ arrow	In-street yield sign (R1-6)	In-street stop sign (R1-6a)	Yield Here to PED (R1-5, 5a)	Stop Here for PED (R1-5b, 5c)	Advance stop/yield markings	R10-15 Turning Vehicles Yield	Special Emphasis X-Walk	Refuge Island	Raised medians/islands	ADA	RRFB	District	ES Zone	MS Zone	HS Zone
		252	Edinburgh Dr. at Perth Ln.			X										X		D5 OC	Brookshire ES
241	Cady Way Trail at Cady Way			X	X						X			X	X	D5 OC	Brookshire ES	Glenridge MS	Winter Park HS
245	Winter Park Rd. & Fawsett Rd.			X	X						X					D5 OC	Audubon Park K8	Audubon Park K8	Winter Park HS
243	Denning Dr. at Village Park			X								X		X		D5 OC	Lakemont ES	Maitland MS	Winter Park HS
240	Crosby Way & S. Edinburgh Dr.													X		D5 OC	Brookshire ES	Glenridge MS	Winter Park High
244	Denning Dr. at MLK Park		X											X		D5 OC	Audubon Park K8	Audubon Park K8	Winter Park HS
251	Orlando Ave. & Morse Blvd.						X							X		D5 OC	Audubon Park K8	Audubon Park K8	Winter Park HS
242	Denning Dr. at The Oaks			X										X		D5 OC	Lakemont ES	Maitland MS	Winter Park HS
246	Glenridge Rd. & Upper Park Rd.															D5 OC	Baldwin Park ES	Glenridge MS	Winter Park HS


SITE ID & NAME		DATA COLLECTION OBSER		
ID		Oct/Nov 2021	January-February 2022	March-April 2022
		252	Edinburgh Dr. at Perth Ln.	None
241	Cady Way Trail at Cady Way	None	None	Drivers are distracted; Peds/Bikes do not push button; Faded markings.
245	Winter Park Rd. & Fawsett Rd.	None	Drivers very compliant, do not appear to be speeding; Crosswalk damaged.	None
243	Denning Dr. at Village Park	None	Drivers speeding (avg 40 mph) and reluctant to stop; Drivers distracted; Peds crossing outside of crosswalk.	None
240	Crosby Way & S. Edinburgh Dr.	None	None	None
244	Denning Dr. at MLK Park	None	Observed multiple peds crossing outside of crosswalk at Douglas & New England; No speeding (30 mph avg).	None
251	Orlando Ave. & Morse Blvd.	None	None	Faded markings; Landscape around sidewalks and push buttons is overgrown, needs trimming.
242	Denning Dr. at The Oaks	None	None	None
246	Glenridge Rd. & Upper Park Rd.	None	None	None


SITE ID & NAME		OBSERVATIONS (FY 21-22)		
ID		May-June 2022	July-Sept 2022	Oct-Nov 2022
252	Edinburgh Dr. at Perth Ln.	Drivers distracted; Visibility issues due to parallel parking near 3-way intersection.	Visibility issues when cars parked on street; Drivers distracted; Active construction nearby.	More people speeding than usual (rare here); Drivers speeding
241	Cady Way Trail at Cady Way	None	None	None
245	Winter Park Rd. & Fawsett Rd.	None	None	None
243	Denning Dr. at Village Park	Peds crossing outside of crosswalk.	Peds crossing outside of crosswalk.	High traffic volumes all at once when lights change; Drivers speeding
240	Crosby Way & S. Edinburgh Dr.	None	None	None
244	Denning Dr. at MLK Park	Peds crossing outside of crosswalk; Lighting fixtures near sidewalk; Partially destroyed tree on North Ln.	No signage looking south on Denning; Peds crossing outside of crosswalk.	Drivers speeding; Leaves crowding the crosswalk ramp
251	Orlando Ave. & Morse Blvd.	None	Drivers appear distracted/speeding; Peds crossing outside of crosswalk/not obeying signal.	People almost hit Sallyrose trying to dodge other cars; Drivers distracted
242	Denning Dr. at The Oaks	None	None	None
246	Glenridge Rd. & Upper Park Rd.	None	None	None


SUPPORTING DOCUMENTS


Driver Yield Rate Reports


Osceola County


SITE ID & NAME		SITE DETAILS										PROXIMITY & LAND USE CONTEXT						DRIVER BEHAVIOR					
ID	 Best Foot Forward for pedestrian safety	Years Mon.	Speed Limit	Daily Traffic	Travel Lanes	Bike Lanes	Zip Code	School X-ing	Trail X-ing	RRFB	X-ing Type	Nearest School (Mi)	Nearest Park (Mi)	Nearest Bus Stop (Mi)	Comm.	Res.	Mixed Use	Total Hard Brakes (All Time)	Total Trapped Peds (All Time)	Yield Distance < 30 ft. (#)	Yield Distance > 30 ft. (#)	Yield Distance < 30 ft. (%)	Yield Distance > 30 ft. (%)
227	Tallahassee Blvd. & Myakka St.	1	25	N/A	4	None	33848	No	No		Midblock	> 2 Mi	0.05	1.48		X		3	8	36	162	18.2%	81.8%
114	Celebration Pl. & Lake Evalyn (Town Hall)	3	25	N/A	2	None	34747	Yes	No		Semi-controlled intersection	0.19	0.01	1.46			X	5	32	154	585	20.8%	79.2%
212	Celebration Ave. & Jeater Bend Dr.	2	25	N/A	2	None	34747	Yes	TBD		Semi-controlled intersection	1.09	0.10	> 2 Mi		X		0	1	45	198	18.5%	81.5%
31	Florida Pkwy. & Royal Palm Dr.	5	30	4,500	2	None	34743	Yes	No		Semi-controlled intersection	0.20	0.97	0.06		X		11	98	241	580	29.4%	70.6%
185	Florida Pkwy. & Buttonwood Dr.	2	30	4,500	3	None	34743	Yes	No		Semi-controlled intersection	0.20	1.04	0.01		X		7	25	60	159	27.4%	72.6%
113	225 Celebration Pl. (Repl. Celebration Pl.)	3	30	14,700	6	None	34747	No	No		Midblock	1.37	0.58	0.20	X			14	61	287	481	37.4%	62.6%
226	Neptune Rd. & Sergeant Graham Dr.	1	30	N/A	3	None	34769	No	Yes		Semi-controlled intersection	0.74	0.42	0.41		X		10	0	154	121	56.0%	44.0%
19	S. Doverplum Ave. & San Remo Rd.	6	45	13,200	3	marked	34758	No	No	X	Controlled intersection	1.87	0.13	0.06		X	X	15	167	357	877	28.9%	71.1%
30	Koa St. & Laurel Ave.	5	45	13,200	3	None	34758	Yes	No	X	Semi-controlled intersection	0.04	0.72	0.31		X		16	126	205	671	23.4%	76.6%
150	Funie Steed Rd. & Lindfields Blvd.	2	45	8,300	4	None	34747	No	No	X	Semi-controlled intersection	1.69	0.39	1.18		X		18	14	186	539	25.7%	74.3%
239	Old Hickory Tree Rd., S. of Gary Dr.	1	45	4,100	2	None	34772	Yes	No		Midblock	0.07	0.81	0.81		X		1	0	29	136	17.6%	82.4%


SITE ID & NAME		DRIVER YIELD RATES																		
ID	 Best Foot Forward for pedestrian safety	BASE RATE	2017 AVG.	2018 AVG.	2019 AVG.	2020 AVG.	FY 20-21 AVG	OCT 2021	NOV 2021	DEC 2021	JAN 2022	FEB 2022	MAR 2022	APR 2022	MAY 2022	JUN 2022	JUL 2022	AUG 2022	SEP 2022	FY 21-22 AVG
227	Tallahassee Blvd. & Myakka St.	37%						37%					70%		42%		40%		56%	49%
114	Celebration Pl. & Lake Evalyn (Town Hall)	76%				72%	65%	70%												70%
212	Celebration Ave. & Jeater Bend Dr.	80%					61%	62%												62%
31	Florida Pkwy. & Royal Palm Dr.	48%	48%	43%	47%		43%			73%			47%	39%		50%			49%	52%
185	Florida Pkwy. & Buttonwood Dr.	33%					44%					23%		38%			49%		31%	35%
113	225 Celebration Pl. (Repl. Celebration Pl.)	34%				40%	46%	30%												30%
226	Neptune Rd. & Sergeant Graham Dr.	50%							50%			13%		11%		88%			79%	48%
19	S. Doverplum Ave. & San Remo Rd.	26%	26%	36%	28%	46%	49%	55%												55%
30	Koa St. & Laurel Ave.	22%	22%	43%	42%		50%	61%					45%		88%		69%		82%	75%
150	Funie Steed Rd. & Lindfields Blvd.	5%			37%			55%			54%			40%		64%	49%		73%	56%
239	Old Hickory Tree Rd., S. of Gary Dr.	41%							41%			15%		32%		22%	40%		24%	29%

SITE ID & NAME		BIKE PED CRASHES						ENFORCEMENT		
ID	 Best Foot Forward for pedestrian safety	12-21 BP Crashes - 70ft	12-21 Avg Ann. BP Crashes - 70ft	Mar '17 - Mar '22 BP Crash - 2 Mi	Mar '17 - Mar '22 BP Crash - 1 Mi	Mar '17 - Mar '22 BP Crash - 0.5 Mi	Mar '17 - Mar '22 BP Crash - 0.25 Mi	TOTAL DETAILS	TOTAL WARN	TOTAL YIELD CIT
		227	Tallahassee Blvd. & Myakka St.	0	0.0	16	7	6	5	0
114	Celebration Pl. & Lake Evalyn (Town Hall)	2	0.2	32	11	6	2	2	11	16
212	Celebration Ave. & Jeater Bend Dr.	1	0.1	20	9	2	1	0	0	0
31	Florida Pkwy. & Royal Palm Dr.	0	0.0	88	6	3	2	0	0	0
185	Florida Pkwy. & Buttonwood Dr.	0	0.0	78	6	3	3	1	9	1
113	225 Celebration Pl. (Repl. Celebration Pl.)	0	0.0	46	19	6	1	1	3	13
226	Neptune Rd. & Sergeant Graham Dr.	0	0.0	58	25	16	2	1	2	1
19	S. Doverplum Ave. & San Remo Rd.	4	0.4	69	49	20	7	2	6	16
30	Koa St. & Laurel Ave.	1	0.1	29	4	1	1	2	9	28
150	Funie Steed Rd. & Lindfields Blvd.	0	0.0	25	2	0	0	1	4	8
239	Old Hickory Tree Rd., S. of Gary Dr.	0	0.0	52	6	1	0	0	0	0

SITE ID & NAME		ENGINEERING														PARTNER CONSIDERATIONS			
ID		School X-ing (S1-1) + arrow	W11-2 or S1-1 Ahead	PED W11-2 w/ arrow	In-street yield sign (R1-6)	In-street stop sign (R1-6a)	Yield Here to PED (R1-5, 5a)	Stop Here for PED (R1-5b, 5c)	Advance stop/yield markings	R10-15 Turning Vehicles Yield	Special Emphasis X-Walk	Refuge Island	Raised medians/islands	ADA	RRFB	District	ES Zone	MS Zone	HS Zone
		227	Tallahassee Blvd. & Myakka St.		X	X										X		D1 OSC	Reedy Creek ES
114	Celebration Pl. & Lake Evalyn (Town Hall)	X	X													D1 OSC	Celebration K8 School	Celebration K8 School	Celebration High
212	Celebration Ave. & Jeater Bend Dr.			X												D1 OSC	Celebration K8 School	Celebration K8 School	Celebration High
31	Florida Pkwy. & Royal Palm Dr.	X	X											X		D2 OSC	Boggy Creek ES	Parkway MS	Tohopekaliga HS
185	Florida Pkwy. & Buttonwood Dr.	X	X											X		D2 OSC	Boggy Creek ES	Parkway MS	Tohopekaliga HS
113	225 Celebration Pl. (Repl. Celebration Pl.)			X		X							X	X		D1 OSC	Celebration K8 School	Celebration K8 School	Celebration High
226	Neptune Rd. & Sergeant Graham Dr.		X	X			X			X						D4 OSC	Neptune ES	Neptune MS	St Cloud HS
19	S. Doverplum Ave. & San Remo Rd.		X	X				X						X	2020	D3 OSC	Koa Elementary	Discovery Intermediate	Poinciana High
30	Koa St. & Laurel Ave.	X	X											X	2021	D3 OSC	Koa ES	Discovery Intermediate	Liberty HS
150	Funie Steed Rd. & Lindfields Blvd.		X	X											X	D1 OSC	Westside K8	Westside K8	Celebration HS
239	Old Hickory Tree Rd., S. of Gary Dr.	X	X													D5 OSC	Hickory Tree ES	St. Cloud MS	Harmony HS

SITE ID & NAME		DATA COLLECTION OBSERVAT		
ID		Oct/Nov 2021	December 2021	January-February 2022
227	Tallahassee Blvd. & Myakka St.	No ADA approved ramp or surface at adjacent crosswalk near empty lot; 2 crosswalks next to each other.	None	None
114	Celebration Pl. & Lake Evalyn (Town Hall)	Near school field; no tactile surface present at crosswalks; drivers distracted	None	None
212	Celebration Ave. & Jeater Bend Dr.	No tactile surfaces present on either ramp; drivers distracted	None	None
31	Florida Pkwy. & Royal Palm Dr.	None	A lot of school traffic; LYNX bus blocks peds.	Visibility issues due to curve; Signage not easy to see; Measuring avg. speeds 40-50 mph; Tactile surface not flush to road; Multiple cracks.
185	Florida Pkwy. & Buttonwood Dr.	None	None	Large tree blocking signage; Tactile at turn is dangerous; High speeds between 40 to 55 mph; Drivers distracted.
113	225 Celebration Pl. (Repl. Celebration Pl.)	No tactile surface present; updated type to midblock	None	None
226	Neptune Rd. & Sergeant Graham Dr.	No ADA present; crosswalks faded.	None	Crossings faded, almost gone; Distracted and speeding drivers; Peds crossing outside of crosswalk; Turning drivers focused on oncoming traffic.
19	S. Doverplum Ave. & San Remo Rd.	Distracted drivers; walkers not using crosswalk; crosswalk markings faded	None	None
30	Koa St. & Laurel Ave.	RRFB not turning on; Distracted drivers.	None	None
150	Funie Steed Rd. & Lindfields Blvd.	No tactile surface present; speeding drivers.	None	50 mph average; Aggressive drivers; ADA present but not tactile surface.
239	Old Hickory Tree Rd., S. of Gary Dr.	Crosswalk pavement deteriorated; Drivers speeding.	None	Drivers are speeding; Cracks near ADA, no tactile surface; Within school zone.


SITE ID & NAME		ONS (FY 21-22)		
ID		March-April 2022	May-June 2022	July-Sept 2022
		227	Tallahassee Blvd. & Myakka St.	Pedestrians crossing outside of crosswalk; Visibility issues due to parking.
114	Celebration Pl. & Lake Evalyn (Town Hall)	None	None	None
212	Celebration Ave. & Jeater Bend Dr.	None	None	None
31	Florida Pkwy. & Royal Palm Dr.	Crossing guard location, crossing guard says some cars did not stop; Drivers are distracted and speeding.	None	Drivers speeding; Peds crossing outside of crosswalk.
185	Florida Pkwy. & Buttonwood Dr.	Drivers speeding; crosswalks faded; Visibility issues.	None	Drivers speeding; crosswalks faded; Visibility issues due to curve.
113	225 Celebration Pl. (Repl. Celebration Pl.)	None	None	None
226	Neptune Rd. & Sergeant Graham Dr.	Crossings very faded; No ADA tactile surfaces, only ramps.	No crosswalk; Signage very faded/missing/damaged; Drivers yield onto crosswalk to turn.	Turn lane arrows faded; No crosswalk signs on Sargeant Graham Dr; No signage turning left onto SG telling drivers about crosswalk.
19	S. Doverplum Ave. & San Remo Rd.	None	None	None
30	Koa St. & Laurel Ave.	Drivers speeding; Peds crossing outside of crosswalk; Visibility issues (sign blocking pedestrian sign).	Peds not pressing RRFB button.	None
150	Funie Steed Rd. & Lindfields Blvd.	Drivers speeding.	Data collector often trapped in middle and there's no safe area for them (no refuge).	None
239	Old Hickory Tree Rd., S. of Gary Dr.	Drivers speeding; Visibility issues; Crosswalk markings faded.	Crosswalk markings faded.	Close to elementary school; No ADA, but it's a smooth surface.


SITE ID & NAME		NOTES
ID	 <p>Best Foot Forward for pedestrian safety</p>	FY 21-22 Workshop Notes
227	Tallahassee Blvd. & Myakka St.	LYNX Connector to train station, Intersection City main area, complaint to commissioner office regarding deaf person crossing
114	Celebration Pl. & Lake Evalyn (Town Hall)	None
212	Celebration Ave. & Jeater Bend Dr.	3 way stop
31	Florida Pkwy. & Royal Palm Dr.	Targeting roadways between Boggy Creek ES and Parkway MS, SRTS, lighting improvements as part of a design project here
185	Florida Pkwy. & Buttonwood Dr.	Continue monitoring, striped edge line and ADA ramps added to help identify the curve, focus here since Briarwood will eventually be
113	225 Celebration Pl. (Repl. Celebration Pl.)	Disney HQ, lunchtime traffic, successful enforcement, potential for RRFB
226	Neptune Rd. & Sergeant Graham Dr.	None
19	S. Doverplum Ave. & San Remo Rd.	Recent stop bar installation increased yield rate 19%, RRFB here, continue to monitor
30	Koa St. & Laurel Ave.	Recent RRFB installation, continuation depending on data collection
150	Funie Steed Rd. & Lindfields Blvd.	Margaritaville community basis of complaints, brought back for continued monitoring, school 1.8 miles away
239	Old Hickory Tree Rd., S. of Gary Dr.	Hickory ES, SRTS application


SUPPORTING DOCUMENTS


Driver Yield Rate Reports

Kissimmee

SITE ID & NAME		SITE DETAILS										PROXIMITY & LAND USE CONTEXT						DRIVER BEHAVIOR					
ID	 Best Foot Forward for pedestrian safety	Years Mon.	Speed Limit	Daily Traffic	Travel Lanes	Bike Lanes	Zip Code	School X-ing	Trail X-ing	RRFB	X-ing Type	Nearest School (Mi)	Nearest Park (Mi)	Nearest Bus Stop (Mi)	Comm.	Res.	Mixed Use	Total Hard Brakes (All Time)	Total Trapped Peds (All Time)	Yield Distance < 30 ft. (#)	Yield Distance > 30 ft. (#)	Yield Distance < 30 ft. (%)	Yield Distance > 30 ft. (%)
48	Broadway & Dakin Ave.	4	30	22,000	4	None	34741	No	No		Semi-controlled intersection	1.02	0.21	0.03		X	X	21	116	967	806	54.5%	45.5%
21	Dyer Blvd. & Kennington Rd.	6	30	N/A	3	None	34741	Yes	Yes	X	Semi-controlled intersection	0.34	0.16	0.36		X	X	38	124	347	886	28.1%	71.9%
184	Church St. & Stewart Ave.	2	30	2,900	2	None	34741	Yes	No		Semi-controlled intersection	1.06	0.24	0.04	X	X	X	2	8	68	52	56.7%	43.3%
32	N. Thacker Ave. & Kissimmee Tr.	5	35	10,700	5	Marked (2)	34741	Yes	Yes		Midblock	1.07	0.23	0.24		X	X	10	285	300	937	24.3%	75.7%
33	898 N. Hoagland Blvd.	5	35	11,500	5	Marked (2)	34741	No	Yes	X	Midblock	1.48	0.51	0.50	X			5	263	146	234	38.4%	61.6%
51	Dyer Blvd & Carroll St.	4	35	20,900	5	Marked (2)	34741	No	No		Controlled intersection	0.60	0.23	1.23		X		24	72	415	349	54.3%	45.7%
53	W. Donegan Ave. & Carroll St.	4	35	17,700	5	Marked, Slot (2)	34741	Yes	No		Semi-controlled intersection	0.38	0.40	1.00			X	18	194	203	312	39.4%	60.6%
110	Mill Run Blvd. & Mill Slough Blvd.	3	35	8,000	3	Marked (2)	34744	Yes	No		Semi-controlled intersection	0.60	0.01	0.07			X	13	79	165	416	28.4%	71.6%

SITE ID & NAME		DRIVER YIELD RATES													BIKE PED CRASHES						ENFORCEMENT		
ID	 Best Foot Forward for pedestrian safety	OCT	NOV	DEC	JAN	FEB	MAR	APR	MAY	JUN	JUL	AUG	SEP	FY 21-22	12-21 BP	12-21	Mar '17 -	Mar '17 -	Mar '17 -	Mar '17 -	TOTAL	TOTAL	TOTAL
		2021	2021	2021	2022	2022	2022	2022	2022	2022	2022	2022	2022	2022	AVG	Crashes -	Avg Ann.	Mar '22	Mar '22	Mar '22	Mar '22	DETAILS	WARN
															70ft	BP	BP Crash -	BP Crash -	BP Crash -	BP Crash -			
48	Broadway & Dakin Ave.			50%	79%									65%	5	0.5	230	89	20	13	4	40	32
21	Dyer Blvd. & Kennington Rd.			23%			81%		74%		81%	77%		67%	1	0.1	218	79	17	3	2	5	44
184	Church St. & Stewart Ave.			45%	83%									64%	0	0.0	225	84	21	10	0	0	0
32	N. Thacker Ave. & Kissimmee Tr.			21%			57%		33%		34%	43%		38%	0	0.0	279	62	2	1	9	157	101
33	898 N. Hoagland Blvd.			15%			56%		43%		57%	59%		46%	0	0.0	166	83	33	2	4	63	47
51	Dyer Blvd & Carroll St.			21%			80%				65%			55%	2	0.2	144	13	4	3	0	0	0
53	W. Donegan Ave. & Carroll St.			23%			29%		9%		16%	35%	27%	23%	0	0.0	191	23	5	0	4	69	44
110	Mill Run Blvd. & Mill Slough Blvd.				36%				32%		12%	22%		26%	0	0.0	162	41	16	1	2	37	22


SITE ID & NAME		ENGINEERING														PARTNER CONSIDERATIONS				January-February 2022
ID		School X-ing (S1-1) + arrow	W11-2 or S1-1 Ahead	PED W11-2 w/ arrow	In-street yield sign (R1-6)	In-street stop sign (R1-6a)	Yield Here to PED (R1-5, 5a)	Stop Here for PED (R1-5b, 5c)	Advance stop/yield markings	R10-15 Turning Vehicles Yield	Special Emphasis X-Walk	Refuge Island	Raised medians/islands	ADA	RRFB	District	ES Zone	MS Zone	HS Zone	
48	Broadway & Dakin Ave.			X	X				X				X	X		D4 OSC	Central Avenue Elementary	Denn John Middle	Osceola High	Drivers slowing for speed bump but not stopping for pedestrians; Crosswalk markings faded
21	Dyer Blvd. & Kennington Rd.	X	X	X				X						X	2022	D1 OSC	Kissimmee ES	Kissimmee MS	Osceola HS	None
184	Church St. & Stewart Ave.													X		D4 OSC	Central Avenue Elementary	Denn John Middle	Osceola High	Crosswalk markings faded; Added ADA as countermeasure
32	N. Thacker Ave. & Kissimmee Tr.	X	X									X		X		D4 OSC	Kissimmee ES	Kissimmee MS	Osceola HS	None
33	898 N. Hoagland Blvd.		X	X				X						X	2022	D1 OSC	Pleasant Hill ES	Kissimmee MS	Liberty HS	None
51	Dyer Blvd & Carroll St.										X			X		D1 OSC	Flora Ridge Elementary	Kissimmee Middle	Osceola High	None
53	W. Donegan Ave. & Carroll St.	X	X						X		X			X		D1 OSC	Flora Ridge ES	Kissimmee MS	Celebration HS	None
110	Mill Run Blvd. & Mill Slough Blvd.	X														D2 OSC	Mill Creek ES	Denn John MS	Gateway HS	Average speed of 42 in 35 mph zone; Recommend an RRFB; Ramps not flush (ADA problem)


SITE ID & NAME		DATA COLLECTION OBSERVATIONS (FY 21-22)			NOTES
ID	 Best Foot Forward for pedestrian safety	March-April 2022	May-June 2022	July-Sept 2022	FY 21-22 Workshop Notes
48	Broadway & Dakin Ave.	None	None	None	None
21	Dyer Blvd. & Kennington Rd.	RRFB and crossing guard added in 2022; Drivers are distracted; Crosswalk faded	Drivers notice the RRFB very well	Drivers speeding; Peds crossing outside of crosswalk	School crossing, refresh markings, needs lighting, consider an RRFB, advance yield markings
184	Church St. & Stewart Ave.	None	None	None	Recollect data to decide on this location
32	N. Thacker Ave. & Kissimmee Tr.	Drivers distracted; pedestrians crossing outside of crosswalk; markings faded	Drivers speeding; Visibility issues due to fence	Peds crossing outside of crosswalk	Trail crossing, limited signage and markings, consider an RRFB
33	898 N. Hoagland Blvd.	Drivers speeding and distracted; Pedestrians not obeying pedestrian signal	Drivers speeding around corner.	"BIKE X-ING" printed on street; Striping looks good.	1# on list for RRFB, vocal cyclists in area, drivers are clocking 75-80 MPH here, 4 lane expansion
51	Dyer Blvd & Carroll St.	Drivers generally complying; ADA added to infrastructure boxes to left	None	Pedestrians crossing outside of crosswalk	Now signalized Carroll widening, collect one more time and discuss
53	W. Donegan Ave. & Carroll St.	Drivers are speeding and distracted; Max speed observed was 58 mph.	Drivers speeding very fast.	Drivers speeding in afternoon; Fewer drivers speed as it started raining	Speeding concern, 3 ES schools cross here, large walking population here, signal warranted? High contender for RRFB and stop bar, priority for enforcement
110	Mill Run Blvd. & Mill Slough Blvd.	None	None	Drivers speeding; Peds crossing outside of crosswalk; Only one ramp serving two crosswalks; Although signage is present, it isn't being followed by drivers.	Nighttime traffic complaints of racing, children walking to park nearby, contender for RRFB priority


SUPPORTING DOCUMENTS


Driver Yield Rate Reports

St. Cloud

SITE ID & NAME		SITE DETAILS										PROXIMITY & LAND USE CONTEXT						DRIVER BEHAVIOR					
ID	 Best Foot Forward for pedestrian safety	Years Mon.	Speed Limit	Daily Traffic	Travel Lanes	Bike Lanes	Zip Code	School X-ing	Trail X-ing	RRFB	X-ing Type	Nearest School (Mi)	Nearest Park (Mi)	Nearest Bus Stop (Mi)	Comm.	Res.	Mixed Use	Total Hard Brakes (All Time)	Total Trapped Peds (All Time)	Yield Distance < 30 ft. (#)	Yield Distance > 30 ft. (#)	Yield Distance < 30 ft. (%)	Yield Distance > 30 ft. (%)
112	Michigan Ave. & 17th St.	3	25	3,600	2	None	34769	Yes	No		Semi-controlled intersection	0.23	0.46	0.06		X		17	40	239	344	41.0%	59.0%
115	Mississippi Ave. & 10th St.	3	25	5,200	2	None	34769	No	No		Semi-controlled intersection	0.98	0.52	0.09		X		13	67	146	344	29.8%	70.2%
182	Delaware Ave. & 17th St.	2	25	N/A	2	None	34769	Yes	No		Semi-controlled intersection	0.38	0.62	0.01		X		3	34	59	158	27.2%	72.8%
183	Robinson Ave. & 10th St.	2	25	5,200	2	None	34769	Yes	No		Midblock	0.47	0.70	0.25	X	X		4	22	94	318	22.8%	77.2%
228	10th St. & Michigan Ave.	1	25	5,200	2	None	34769	No	No		Semi-controlled intersection	0.67	0.36	0.02	X	X	X	2	0	56	208	21.2%	78.8%
111	Old Canoe Creek & 5th Street.	3	30	N/A	2	None	34769	No	No		Semi-controlled intersection	0.78	0.97	0.02	X			41	106	270	521	34.1%	65.9%

SITE ID & NAME		DRIVER YIELD RATES														BIKE PED CRASHES						ENFORCEMENT		
ID	 Best Foot Forward for pedestrian safety	OCT 2021	NOV 2021	DEC 2021	JAN 2022	FEB 2022	MAR 2022	APR 2022	MAY 2022	JUN 2022	JUL 2022	AUG 2022	SEP 2022	FY 21- 22 AVG	Yield Change (Max - Min)	12-21 BP Crashes - 70ft	12-21 Avg Ann. BP Crashes - 70ft	Mar '17 - Mar '22 BP Crash - 2 Mi	Mar '17 - Mar '22 BP Crash - 1 Mi	Mar '17 - Mar '22 BP Crash - 0.5 Mi	Mar '17 - Mar '22 BP Crash - 0.25 Mi	TOTAL DETAILS	TOTAL WARN	TOTAL YIELD CIT
		112	Michigan Ave. & 17th St.			58%				71%		50%	70%		69%	64%	25%	2	0.2	86	47	18	5	2
115	Mississippi Ave. & 10th St.			35%		15%		34%		22%	43%		32%	30%	0%	0	0.0	76	46	14	0	1	3	4
182	Delaware Ave. & 17th St.			54%		30%		71%		40%	55%		53%	51%	35%	0	0.0	81	47	17	1	1	2	6
183	Robinson Ave. & 10th St.			70%		45%		46%	77%	68%			80%	64%	23%	0	0.0	93	43	21	8	3	31	10
228	10th St. & Michigan Ave.		48%			30%		66%		50%	61%		45%	50%	18%	3	0.3	84	48	26	8	1	12	1
111	Old Canoe Creek & 5th Street.			35%		16%		14%	58%	36%			48%	35%	29%	1	0.1	67	34	22	7	4	40	11


SITE ID & NAME		ENGINEERING														PARTNER CONSIDERATIONS				December 2021
ID	 Best Foot Forward for pedestrian safety	School X-ing (S1-1) + arrow	W11-2 or S1-1 Ahead	PED W11-2 w/ arrow	In-street yield sign (R1-6)	In-street stop sign (R1-6a)	Yield Here to PED (R1-5, 5a)	Stop Here for PED (R1-5b, 5c)	Advance stop/yield markings	R10-15 Turning Vehicles Yield	Special Emphasis X-Walk	Refuge Island	Raised medians/islands	ADA	RRFB	District	ES Zone	MS Zone	HS Zone	
112	Michigan Ave. & 17th St.	X	X			X								X		D5 OSC	Michigan Ave ES	St Cloud MS	St Cloud HS	In a school area; Drivers appear to be speeding
115	Mississippi Ave. & 10th St.		X	X										X		D5 OSC	Lakeview ES	St Cloud MS	St Cloud HS	Crosswalk markings are faded; pedestrian signage present
182	Delaware Ave. & 17th St.			X										X		D5 OSC	Michigan Ave ES	St Cloud MS	St Cloud HS	In a school zone and near a LYNX bus stop; maintenance on south side tactile ramp recommended
183	Robinson Ave. & 10th St.		X	X										X		D4 OSC	Lakeview ES	St Cloud MS	St Cloud HS	Drivers are distracted; near a factory; crosswalk markings faded; no tactile surface present on south side of crosswalk
228	10th St. & Michigan Ave.	X	X											X		D5 OSC	Michigan Ave ES	St Cloud MS	St Cloud HS	Drivers complying with speed limit; Crosswalk ramps not flush (off by one inch)
111	Old Canoe Creek & 5th Street.		X	X		X								X		D4 OSC	Lakeview ES	Neptune MS	St Cloud HS	Near Town Center; drivers are distracted; tactile surface missing on west ramp; crosswalk markings faded; near LYNX stop


SITE ID & NAME		DATA COLLECTION OBSERVATIONS (FY 21-22)			
ID		January-February 2022	March-April 2022	May-June 2022	July-Sept 2022
112	Michigan Ave. & 17th St.	None	Pedestrians not paying attention; Crossing guard present during school times; Drivers distracted and speeding	A lot of dirt at beginning of crosswalks	Driver speeding; Parked cars obscure crosswalk across Michigan
115	Mississippi Ave. & 10th St.	Curve on both sides of road leading to crosswalk; 2 churches nearby; Drivers distracted and speeding	Drivers speeding and distracted; Road curve reduces visibility; Crosswalks faded	Crosswalks missing faded; Slight visibility issue by crosswalk sign due to tree	Visibility issues eastbound due to curve; Crosswalks faded; Eastern crosswalk missing; Drivers speeding/distracted
182	Delaware Ave. & 17th St.	Drivers distracted and speeding; Overgrown weeds near ADA infrastructure; Cracks in surface; No light fixtures	Drivers speeding during school zone time (15 mph limit); Drivers speeding and distracted; Visibility issues; Graffiti on time signage.	Signage missing; Only one crosswalk sign.	Signage missing (ped with arrow only one way).
183	Robinson Ave. & 10th St.	Drivers are speeding; Peds crossing outside of crosswalk; Crosswalk markings faded	Drivers speeding; Crosswalk markings faded	Peds crossing outside of the crosswalk; Tactile ADA surfaces only on north side of crosswalk; Mercury employees use sidewalk	None
228	10th St. & Michigan Ave.	None	Drivers distracted and speeding; Crosswalk markings faded; Police pulled over non yielding drivers	Missing crosswalk markings; Some crosswalks completely missing	Crosswalk faded and needs restriping; Drivers distracted/speeding
111	Old Canoe Creek & 5th Street.	Drivers speeding; peds crossing outside of crosswalk; curve reduces visibility	Drivers distracted and speeding; Pedestrians crossing outside crosswalk; Visibility issues due to curve	Drivers speeding; Major concern for people is traffic from 192	Visibility issues due to trees over sidewalk near bus stop, which may get in way of wheelchairs


SUPPORTING DOCUMENTS


Driver Yield Rate Reports


Seminole County


SITE ID & NAME		SITE DETAILS										PROXIMITY & LAND USE CONTEXT						DRIVER BEHAVIOR						
ID		Jurisdiction	Years Mon.	Speed Limit	Daily Traffic	Travel Lanes	Bike Lanes	Status	School X-ing	Trail X-ing	X-ing Type	Nearest School (Mi)	Nearest Park (Mi)	Nearest Bus Stop (Mi)	Comm.	Res.	Mix. Use	Total Hard Brakes (All Time)	Total Trapped Peds (All Time)	Yield Distance < 30 ft. (#)	Yield Distance > 30 ft. (#)	Yield Distance < 30 ft. (%)	Yield Distance > 30 ft. (%)	Last Update
54	Bear Lake Rd. & McNeil Rd.	Seminole County	4	35	9,700	2	None	Active	Yes	No	Semi-controlled intersection	0.45	0.30	0.91		X		4	118	157	353	30.8%	69.2%	Sept 22
55	International Parkway at the Westin Hotel	Seminole County	4	45	20,500	5	Marked, Slot (2)	Active	No	No	Midblock	1.19	0.21	0.18	X			17	21	123	1372	8.2%	91.8%	Sept 22
59	E.E. Williamson Rd. at Seminole Wekiva Trail	Seminole County	4	35	12,500	3	None	Active	No	Yes	Midblock	0.69	1.12	1.49			X	9	25	135	817	14.2%	85.8%	Sept 22
179	Lake of the Woods Blvd. & N. Carolwood Blvd.	Seminole County	2	30	N/A	2	None	Active	Yes	No	Semi-controlled intersection	0.36	0.15	0.03		X		13	60	122	223	35.4%	64.6%	Sept 22
180	Snow Hill Rd. & Jacobs Trail	Seminole County	2	45	N/A	3	None	Active	Yes	Yes	Semi-controlled intersection	0.18	0.01	> 2 Mi		X		14	32	54	139	28.0%	72.0%	July 22
215	Sand Lake Rd. & Forest Park Cir.	Seminole County	1	35	12,300	3	None	Active	Yes	No	Midblock	0.71	0.44	1.03		X		2	0	19	109	14.8%	85.2%	Sept 22
225	SR 426 (Aloma) & Howell Branch Rd.	Seminole County	1	45	36,500	5	Marked (2)	Active	No	Yes	Controlled intersection	1.65	0.19	0.69	X	X		7	0	55	87	38.7%	61.3%	Sept 22
234	N. Ronald Reagan Rd. & Longwood Lake Mary Blvd.	Seminole County	1	30	12,000	6	None	Active	No	No	Controlled intersection	1.17	0.31	1.49	X	X		4	0	93	308	23.2%	76.8%	Sept 22
235	Tuskawilla Rd. & Red Bug Lake Rd., NW Slip Lane	Seminole County	1	45	33,500	9	Slot, Marked (2)	Active	No	No	Controlled intersection	0.91	0.59	> 2 Mi	X			6	0	24	56	30.0%	70.0%	Sept 22
254	Hunt Club Blvd. at Wekiva Neighborhood Trail	Seminole County	1	35	11,000	4	None	Active	No	No	Midblock	0.77	0.04	1.12		X		0	16	18	10	64.3%	35.7%	Aug 22


SITE ID & NAME		DRIVER YIELD RATES															BIKE PED CRASHES					
ID		BASE RATE	2017 AVG.	2018 AVG.	2019 AVG.	2020 AVG.	DEC 2021	JAN 2022	FEB 2022	MAR 2022	APR 2022	MAY 2022	JUNE 2022	JULY 2022	AUG 2022	FY 21-22 AVG	12-21 BP Crashes - 70ft	12-21 Avg Ann. BP Crashes - 70ft	Mar '17 - Mar '22 BP Crash - 2 Mi	Mar '17 - Mar '22 BP Crash - 1 Mi	Mar '17 - Mar '22 BP Crash - 0.5 Mi	Mar '17 - Mar '22 BP Crash - 0.25 Mi
54	Bear Lake Rd. & McNeil Rd.	35%			35%	40%		31%			21%		27%	14%	18%	22%	1	0.1	122	9	5	3
55	International Parkway at the Westin Hotel	74%			74%	94%	85%			77%			49%	78%	76%	79%	0	0.0	64	26	15	13
59	E.E. Williamson Rd. at Seminole Wekiva Trail	77%			77%	85%	78%			77%			72%	71%	86%	77%	0	0.0	53	15	4	1
179	Lake of the Woods Blvd. & N. Carolwood Blvd.	37%						29%		16%		24%		45%	16%	26%	0	0.0	139	53	12	0
180	Snow Hill Rd. & Jacobs Trail	10%					20%		41%			16%		19%		24%	1	0.1	11	5	2	1
215	Sand Lake Rd. & Forest Park Cir.	18%						29%			20%		26%	4%	9%	18%	0	0.0	81	28	4	0
225	SR 426 (Aloma) & Howell Branch Rd.	23%						24%						72%	72%	48%	3	0.3	109	25	4	4
234	N. Ronald Reagan Rd. & Longwood Lake Mary Blvd.	37%								68%			80%	74%	73%	66%	1	0.1	94	21	11	9
235	Tuskawilla Rd. & Red Bug Lake Rd., NW Slip Lane	18%						20%		26%				52%	51%	33%	0	0.0	46	25	13	10
254	Hunt Club Blvd. at Wekiva Neighborhood Trail	16%													16%	16%	1	0.1	N/A	N/A	N/A	N/A

SITE ID & NAME		ENFORCEMENT														
ID		NOV 2021 WARN	NOV 2021 YIELD CIT	FEB 2022 WARN	FEB 2022 YIELD CIT	MAY 2022 WARN	MAY 2022 YIELD CIT	MAY 2022 PED CIT	AUG 2022 WARN	AUG 2022 YIELD CIT	FY 21-22 TOTAL DETAILS	FY 21-22 TOTAL WARN	FY 21-22 TOTAL YIELD CIT	TOTAL DETAILS	TOTAL WARN	TOTAL YIELD CIT
54	Bear Lake Rd. & McNeil Rd.								13	7	1	13	7	3	27	16
55	International Parkway at the Westin Hotel	1	4								1	1	4	3	14	13
59	E.E. Williamson Rd. at Seminole Wekiva Trail					10	0				1	10	0	1	10	0
179	Lake of the Woods Blvd. & N. Carolwood Blvd.										0	0	0	0	0	0
180	Snow Hill Rd. & Jacobs Trail					12	0				1	12	0	2	30	7
215	Sand Lake Rd. & Forest Park Cir.		26								1	0	26	1	0	26
225	SR 426 (Aloma) & Howell Branch Rd.										0	0	0	0	0	0
234	N. Ronald Reagan Rd. & Longwood Lake Mary Blvd.										0	0	0	0	0	0
235	Tuskawilla Rd. & Red Bug Lake Rd., NW Slip Lane			9	0						1	9	0	1	9	0
254	Hunt Club Blvd. at Wekiva Neighborhood Trail								6	7	1	6	7	1	6	7

SITE ID & NAME		ENGINEERING															PARTNER CONSIDERATIONS			
ID		Engineering Updates & Notes	School Crossing (S1-1) + arrow	PED W11-2 Ahead	PED W11-2 with arrow	In-street yield sign (R1-6)	In-street stop sign (R1-6a)	Yield Here to PED (R1-5, 5a)	Stop Here for PED (R1-5b, 5c)	Advance stop/yield markings	R10-15 Turning Vehicles Yield	Special Emphasis X-Walk	Refuge Island	Raised medians/islands	ADA	RRFB	Dist.	ES Zone	MS Zone	HS Zone
54	Bear Lake Rd. & McNeil Rd.	No engineering updates as of 05/2020.	X									X			X		D3 SEM	Bear Lake ES	Teague MS	Lake Brantley HS
55	International Parkway at the Westin Hotel	04/2020- Request to split RRFBs, Mike to check with sign shop about capabilities. Previously- Has flashers.	X	X	X				X	X		X	X		X	X	D5 SEM	Region 1 ES	Sanford MS	Seminole HS
59	E.E. Williamson Rd. at Seminole Wekiva Trail	No engineering updates as of 05/2020.			X				X			X			X	X	D4 SEM	Woodlands ES	Rock Lake MS	Lyman HS
179	Lake of the Woods Blvd. & N. Carolwood Blvd.	None	X	X	X										X		D4 SEM	English Estates ES	South Seminole MS	Lake Howell HS
180	Snow Hill Rd. & Jacobs Trail	None	X	X	X										X		D1 SEM	Walker ES	Chiles MS	Hagerty HS
215	Sand Lake Rd. & Forest Park Cir.	None	X		X										X		D3 SEM	Wekiva ES	Teague MS	Lake Brantley HS
225	SR 426 (Aloma) & Howell Branch Rd.	None		2022							X				X		D1 SEM	Eastbrook ES	Tuskawilla MS	Lake Howell HS
234	N. Ronald Reagan Rd. & Longwood Lake Mary Blvd.	None			X										X		D4 SEM	Longwood ES	Milwee MS	Winter Springs HS
235	Tuskawilla Rd. & Red Bug Lake Rd., NW Slip Lane	None			X										X		D2 SEM	Rainbow ES	Indian Trails MS	Winter Springs HS
254	Hunt Club Blvd. at Wekiva Neighborhood Trail	None			X								X				D3 SEM	Wekiva ES	Teague MS	Lake Brantley HS

SITE ID & NAME		DATA COLLECTION OBSERVATIONS (FY 21)			
ID		Oct/Nov 2021	December 2021	January-February 2022	March-April 2022
54	Bear Lake Rd. & McNeil Rd.	None	None	Added ADA tactile to countermeasure list	Drivers speeding and distracted; Peds crossing outside of crosswalk; 20 mph when school zone flashing
55	International Parkway at the Westin Hotel	None	Drivers are speeding and distracted; drivers disregarding signs; some drivers accustomed to stopping because of RRFB; lighting fixtures present; near Seminole Wekiva trail	None	Drivers distracted; drivers speeding; Peds crossing outside of crosswalk; RRFB present
59	E.E. Williamson Rd. at Seminole Wekiva Trail	None	Westbound traveling at higher speeds; Markham Woods after school program changes school crossing times for some; RRFB not working properly.	None	Drivers speeding; pedestrians crossing outside of crosswalk; RRFB light out; WB traffic speeding faster
179	Lake of the Woods Blvd. & N. Carolwood Blvd.	None	None	No crosswalk on other side of road; Added ADS tactile surface	High speeding, especially eastbound; Visibility issues eastbound; See email recap
180	Snow Hill Rd. & Jacobs Trail	None	Drivers are distracted and speeding; near trailhead and school; horse sign	Drivers speeding; roadway is wide	None
215	Sand Lake Rd. & Forest Park Cir.	Drivers disregard peds; speeding	None	Drivers speeding; Near school; Added ADA tactile surfaces to countermeasure list	Drivers speeding and distracted; Peds crossing outside of crosswalk; Cracked ADA surfaces
225	SR 426 (Aloma) & Howell Branch Rd.	Peds crossing outside crosswalk;	None	Added some ADA; tactile warning surfaces present	Peds not obeying pedestrian signal; Faded markings; Jogging club uses intersection
234	N. Ronald Reagan Rd. & Longwood Lake Mary Blvd.	Railroad crossing; a lot of passing behind	None	None	Drivers speeding and distracted; Confusing T-intersection with visibility issues
235	Tuskawilla Rd. & Red Bug Lake Rd., NW Slip Lane	Peds and cyclists not obeying traffic signal	None	Added some ADA; tactile warning surfaces present	Drivers distracted; peds not included pedestrian signal; Lots of rolling stops
254	Hunt Club Blvd. at Wekiva Neighborhood Trail	None	None	None	None


SITE ID & NAME		22)			
ID		May-June 2022	July-Aug 2022	Hazards of Note	2020 Workshop Notes
54	Bear Lake Rd. & McNeil Rd.	Crosswalk markings faded	Cracked asphalt in crosswalk that has created a dip; Drivers speeding	None	None
55	International Parkway at the Westin Hotel	None	Pedestrian said crosswalk is dangerous; Very few cyclists use crosswalk, most ride along International Parkway	None	None
59	E.E. Williamson Rd. at Seminole Wekiva Trail	Drivers speeding; Trail crossing with signage	Sign obstructed by foliage on trail; Peds/cyclists not obeying ped signal	None	None
179	Lake of the Woods Blvd. & N. Carolwood Blvd.	Drivers speeding; Peds crossing outside of crosswalk; Trees block signage	Visibility issues due to road curve; Drivers speeding; X markings don't reach the side of the road; Siewalk needed	None	None
180	Snow Hill Rd. & Jacobs Trail	Slip lane; Near trail	Drivers speeding; tree trimming in progress	None	None
215	Sand Lake Rd. & Forest Park Cir.	None	Displaced ADA ramp on north side; Crosswalks faded	None	None
225	SR 426 (Aloma) & Howell Branch Rd.	None	Signs have fliers taped to them; Peds crossing outside of crosswalk	None	None
234	N. Ronald Reagan Rd. & Longwood Lake Mary Blvd.	Signage is faded, missing and damaged	No signage at crosswalk, either direction; Peds/cyclists crossing outside of crosswalk	None	None
235	Tuskawilla Rd. & Red Bug Lake Rd., NW Slip Lane	None	Visibility issues makes crosswalk hard to predict (know its coming) for driver; ADA at Circle K is damaged; Plants blocking sidewalk which blocks visibility when turning right into slip lane	None	None
254	Hunt Club Blvd. at Wekiva Neighborhood Trail	None	Drivers speeding/distracted; Peds crossing outside of crosswalk; Tactile surface needs replacement; Visibility issues; A lot of peds cross from Beaufort to trail/park and back; Maintenance of foliage recommended.	None	None


SITE ID & NAME		NOTES	
ID		2021 Workshop Notes	FY22 Workshop Notes
54	Bear Lake Rd. & McNeil Rd.	School zone.	Continue monitoring, refer to recommendations document for details, RRR project in the next 6-12 months
55	International Parkway at the Westin Hotel	Lunchtime pedestrian activity.	Continue monitoring, push button encouragement recently installed, potential automatic ped detection, bigger signs to be ordered
59	E.E. Williamson Rd. at Seminole Wekiva Trail	None	Continue monitoring, completed construction, high yield rates when button pushes, automatic ped detection?
179	Lake of the Woods Blvd. & N. Carolwood Blvd.	Crosswalk missing ramp or sidewalk on either side.	Community concern, no ADA, crosswalk to nowhere, sidewalk gap identified, speed issue, LYNX stop with no landing
180	Snow Hill Rd. & Jacobs Trail	Flagler Trailhead	Continue monitoring, school zone, Flagler trail crossing, high speeds, productive enforcement, potential RRFB
215	Sand Lake Rd. & Forest Park Cir.	None	Community concern, not guarded near Pace Brantley, no sidewalk north of Sand Lake
225	SR 426 (Aloma) & Howell Branch Rd.	None	Cady Way and Cross Seminole trail connection, high ped activity and room for improvements
234	N. Ronald Reagan Rd. & Longwood Lake Mary Blvd.	None	Future resurfacing project, jogged crossing, trail connections from Longwood Hills to Ronald Reagan
235	Tuskawilla Rd. & Red Bug Lake Rd., NW Slip Lane	None	Slip lane is positioned too far in, peds cannot see oncoming drivers, drivers are honking/yelling at peds, MPO Corridor Safety study
254	Hunt Club Blvd. at Wekiva Neighborhood Trail	None	None


SUPPORTING DOCUMENTS


Driver Yield Rate Reports

Casselberry

SITE ID & NAME		SITE DETAILS										PROXIMITY & LAND USE CONTEXT						DRIVER BEHAVIOR						
ID	 Best Foot Forward for pedestrian safety	Years Mon.	Speed Limit	Daily Traffic	Travel Lanes	Bike Lanes	Zip Code	School X-ing	Trail X-ing	RRFB	X-ing Type	Nearest School (Mi)	Nearest Park (Mi)	Nearest Bus Stop (Mi)	Comm.	Res.	Mixed Use	Total Hard Brakes (All Time)	Total Trapped Peds (All Time)	Yield Distance < 30 ft. (#)	Yield Distance > 30 ft. (#)	Yield Distance < 30 ft. (%)	Yield Distance > 30 ft. (%)	FY 20-21 AVG
209	Queens Mirror Cir. & S. Lost Lake Ln.	2	25	N/A	2	Sharrows	32707	TBD	TBD	X	Semi-controlled intersection	0.34	0.20	1.25		X		9	1	56	232	19.4%	80.6%	37%
211	N. Winter Park Dr. & Bridle Path	2	25	11,500	2	Sharrows	32707	TBD	TBD		Semi-controlled intersection	1.14	0.68	1.26	X	X		3	32	41	191	17.7%	82.3%	27%
237	Crystal Bowl Cir. at Casselberry ES	1	25	N/A	2	Sharrows	32707	Yes	No		Semi-controlled intersection	0.12	0.12	1.37		X		9	0	50	212	19.1%	80.9%	
238	W. Melody Ln. & S. Cypress Way	1	30	N/A	2	Marked (2)	32707	No	No		Semi-controlled intersection	0.96	0.16	0.13	X	X		6	1	26	186	12.3%	87.7%	
216	Lake Dr. & Park Dr.	1	35	23,500	3	None	32707	TBD	TBD		Semi-controlled intersection	1.21	0.94	1.97		X		3	1	56	108	34.1%	65.9%	

SITE ID & NAME		DRIVER YIELD RATES													BIKE PED CRASHES						ENFORCEMENT		
ID	 Best Foot Forward for pedestrian safety	OCT 2021	NOV 2021	DEC 2021	JAN 2022	FEB 2022	MAR 2022	APR 2022	MAY 2022	JUN 2022	JUL 2022	AUG 2022	SEP 2022	FY 21-22 AVG	12-21 BP Crashes - 70ft	12-21 Avg Ann. BP Crashes - 70ft	Mar '17 - Mar '22 BP Crash - 2 Mi	Mar '17 - Mar '22 BP Crash - 1 Mi	Mar '17 - Mar '22 BP Crash - 0.5 Mi	Mar '17 - Mar '22 BP Crash - 0.25 Mi	TOTAL DETAILS	TOTAL WARN	TOTAL YIELD CIT
		209	Queens Mirror Cir. & S. Lost Lake Ln.			43%			90%		84%		69%	71%	84%	74%	0	0.0	137	18	5	0	0
211	N. Winter Park Dr. & Bridle Path			24%				21%			31%	21%	20%	23%	0	0.0	116	16	7	4	0	0	0
237	Crystal Bowl Cir. at Casselberry ES			38%			33%		80%		71%	74%	70%	61%	0	0.0	117	18	5	2	2	7	7
238	W. Melody Ln. & S. Cypress Way			39%	27%		38%		50%		46%	16%	35%	36%	0	0.0	156	46	13	2	1	2	5
216	Lake Dr. & Park Dr.			29%				24%	76%		41%	14%	30%	36%	0	0.0	47	17	6	0	1	11	19


SITE ID & NAME		ENGINEERING														PARTNER CONSIDERATIONS				
ID	 Best Foot Forward for pedestrian safety	School X-ing (S1-1) + arrow	W11-2 or S1-1 Ahead	PED W11-2 w/ arrow	In-street yield sign (R1-6)	In-street stop sign (R1-6a)	Yield Here to PED (R1-5, 5a)	Stop Here for PED (R1-5b, 5c)	Advance stop/yield markings	R10-15 Turning Vehicles Yield	Special Emphasis X-Walk	Refuge Island	Raised medians/islands	ADA	RRFB	District	ES Zone	MS Zone	HS Zone	Oct/Nov 2021
209	Queens Mirror Cir. & S. Lost Lake Ln.		X	X		X								X	2022	D2 SEM	Casselberry ES	South Seminole MS	Lyman HS	Stripe marks recommended, no lighting in area, heavy student traffic
211	N. Winter Park Dr. & Bridle Path	X		X										X		D2 SEM	Casselberry ES	South Seminole MS	Winter Springs HS	Ramp not flush with pathway, avg speed 30 mph. Heavy ped traffic- Signage missing. Stop on ped sign recommended.
237	Crystal Bowl Cir. at Casselberry ES	X				2022								X		D2 SEM	Casselberry ES	South Seminole MS	Winter Springs HS	The tactile on ramp was broken and not plus with crossway. Avg speed of 40 mph, sign should be replaced or upgraded.
238	W. Melody Ln. & S. Cypress Way		X	X										X		D4 SEM	Altamonte ES	Milwee MS	Lyman HS	Visibility issues crossing from north to south cypress way as pathway is diagonal. Ramp begins very far away from actual street- heavy industrial traffic area. Crosswalk not flush.
216	Lake Dr. & Park Dr.	X	X	X										X		D2 SEM	Sterling Park ES	South Seminole MS	Winter Springs HS	Street markings faded - visibility issues from trees on Park Dr on both sides. Drivers are speeding. No crossing ahead sign.


SITE ID & NAME		DATA COLLECTION OBSERVATIONS (FY 21-22)				NOTES
ID	 Best Foot Forward for pedestrian safety	December 2021	March-April 2022	May-June 2022	July-Sept 2022	FY 21-22 Workshop Notes
209	Queens Mirror Cir. & S. Lost Lake Ln.	Drivers appear to be speeding; pedestrian signage present to alert drivers	Drivers not speeding; Tree foliage blocking one sign; Visibility issues	New RRFB; Trees block signs (visibility issues)	RRFB not working; Slight visibility issues due to tree; Drivers speeding; They have speed monitors before/after crosswalk; Flashers work for 2 mins (too long a time)	None
211	N. Winter Park Dr. & Bridle Path	Speeds observed of 29, 29; lighting fixtures present near crosswalk	Drivers distracted and speeding; Peds crossing outside of crosswalk; Visibility issues; Crosswalks faded	Detour; No data collected	Drivers speeding; Lots of bicycle markings on road	Potential for gateway treatment, not great for enforcement
237	Crystal Bowl Cir. at Casselberry ES	Near elementary school and a trail; drivers appear to be speeding; speeds caught of 57, 30, 54, 33, 28 (25 mph zone)	4PM Middle School let out; Parents picking up kids at curb on side of road; S Seminole Academy students walk to Cass ES to be picked up; Crossing Guard present; Drivers distracted and speeding; Peds crossing outside of crosswalk; Limited visibility due to curve; Drivers do not slow down at curve	Pedestrians crossing outside of crosswalk; Peds not obeying ped signal; ADA ramp not flush	Looks good!	Casselberry ES, Candidate for enhancement, potential paddles and stop bar
238	W. Melody Ln. & S. Cypress Way	Drivers appear to be speeding; lighting fixtures present near crosswalk; Speeds observed of 26, 29, 31	Drivers distracted and speeding	Pedestrians crossing outside of crosswalk; Peds say you have to assume no drivers will stop	Bicyclists crossing outside of crosswalk; Visibility issues; Drivers speeding; N Cypress way side visibility is bad; People run the stop sign 3x daily per local	Target crossing, speeding, med ped traffic depending on weather, drivers do not notice traffic control devices in area as a whole
216	Lake Dr. & Park Dr.	Tactile surface present; pedestrian signage present. Most drivers who yield are crossing Park Dr.; A lot of drivers passing data collector in the crosswalk.	Drivers speeding; Visibility issues crossing north to south on Park; Crosswalk faded; High traffic area; speeding common on Park Dr	Drivers speeding; Tree growth may block signs; Curve limits visibility; Autistic child sign	Crosswalks faded; Not safe 3-6PM per a resident; Drivers speeding; Visibility issues	County Rd, dangerous with curavture and slip lane, good roundabout candidate, high complaint area, 3 traffic homicide


SUPPORTING DOCUMENTS


Driver Yield Rate Reports

Longwood

SITE ID & NAME		SITE DETAILS										PROXIMITY & LAND USE CONTEXT						DRIVER BEHAVIOR					
ID	 Best Foot Forward for pedestrian safety	Years Mon.	Speed Limit	Daily Traffic	Travel Lanes	Bike Lanes	Zip Code	School X-ing	Trail X-ing	RRFB	X-ing Type	Nearest School (Mi)	Nearest Park (Mi)	Nearest Bus Stop (Mi)	Comm.	Res.	Mixed Use	Total Hard Brakes (All Time)	Total Trapped Peds (All Time)	Yield Distance < 30 ft. (#)	Yield Distance > 30 ft. (#)	Yield Distance < 30 ft. (%)	Yield Distance > 30 ft. (%)
249	Church Ave. & John Mica Way	1	25	3,500	2	Marked (2)	32750	No	No		Semi-controlled intersection	0.94	0.14	0.05	X	X	X	22	0	141	59	70.5%	29.5%
250	Warren Ave. at Reiter Park	1	25	4,100	2	None	32750	No	No		Semi-controlled intersection	1.29	0.08	0.31	X	X		4	0	114	78	59.4%	40.6%
247	Ronald Reagan Blvd. & SR 434	1	35	25,500	5	None	32750	No	No		Controlled intersection	0.73	0.17	0.04	X	X		3	4	87	59	59.6%	40.4%
95	US 17-92 & SR 434	3	45	48,000	10	None	32750	No	No		Controlled intersection	0.68	0.46	0.03	X			7	2	212	209	50.4%	49.6%
248	Grant St. & SR 434	1	45	25,500	5	None	32750	No	No		Controlled intersection	0.75	0.47	0.06	X	X		3	1	104	54	65.8%	34.2%

SITE ID & NAME		DRIVER YIELD RATES														BIKE PED CRASHES						ENFORCEMENT		
ID	 Best Foot Forward for pedestrian safety	OCT	NOV	DEC	JAN	FEB	MAR	APR	MAY	JUN	JUL	AUG	SEP	FY 21-22 AVG	Yield Change (Max - Min)	12-21 BP Crashes - 70ft	12-21 Avg Ann. BP Crashes - 70ft	Mar '17 - Mar '22 BP Crash - 2 Mi	Mar '17 - Mar '22 BP Crash - 1 Mi	Mar '17 - Mar '22 BP Crash - 0.5 Mi	Mar '17 - Mar '22 BP Crash - 0.25 Mi	TOTAL DETAILS	TOTAL WARN	TOTAL YIELD CIT
		2021	2021	2021	2022	2022	2022	2022	2022	2022	2022	2022	2022	2022										
249	Church Ave. & John Mica Way			71%			68%			80%	71%	73%		73%	9%	0	0.0	139	46	21	8	0	0	0
250	Warren Ave. at Reiter Park			46%		80%				89%	79%	75%		74%	43%	0	0.0	138	51	21	6	0	0	0
247	Ronald Reagan Blvd. & SR 434			33%			48%			67%	50%	51%		50%	34%	6	0.6	143	54	22	13	1	4	25
95	US 17-92 & SR 434			67%			65%			80%	56%	77%		69%	27%	0	0.0	145	56	32	20	3	5	6
248	Grant St. & SR 434			62%			48%			83%	69%	80%		68%	21%	5	0.5	154	70	12	7	1	0	23

SITE ID & NAME		ENGINEERING														PARTNER CONSIDERATIONS				December 2021
ID	 Best Foot Forward for pedestrian safety	School X-ing (S1-1) + arrow	W11-2 or S1-1 Ahead	PED W11-2 w/ arrow	In-street yield sign (R1-6)	In-street stop sign (R1-6a)	Yield Here to PED (R1-5, 5a)	Stop Here for PED (R1-5b, 5c)	Advance stop/yield markings	R10-15 Turning Vehicles Yield	Special Emphasis X-Walk	Refuge Island	Raised medians/islands	ADA	RRFB	District	ES Zone	MS Zone	HS Zone	
249	Church Ave. & John Mica Way							X								D2 LONG, D4 SEM	Longwood ES	Milwee MS	Winter Springs HS	Drivers are distracted; near SunRail station; crosswalk markings faded; Stop Here for Peds sign present.
250	Warren Ave. at Reiter Park							2022	2022							D2 LONG, D4 SEM	Longwood ES	Greenwood Lakes MS	Lyman HS	No sidewalk on south side of crosswalk; near a park and hospital; pedestrians crossing outside of crosswalk; no tactile surface present.
247	Ronald Reagan Blvd. & SR 434													X		D2 LONG, D4 SEM	Longwood ES	Milwee MS	Lyman HS	Slip lane; ADA present; push button to cross machine present.
95	US 17-92 & SR 434													X		D2 LONG, D4 SEM	Winter Springs ES	Milwee MS	Winter Springs HS	Visibility issues on west side ramp when turning right and can't see traffic; Drivers distracted, peds crossing outside of crosswalk, crosswalk markings faded.
248	Grant St. & SR 434													X		D2 LONG, D4 SEM	Longwood ES	Milwee MS	Winter Springs HS	Near a LYNX stop; visibility issues; crosswalk markings faded; no signage

SITE ID & NAME		DATA COLLECTION OBSERVATIONS (FY 21-22)		
ID	 Best Foot Forward for pedestrian safety	March-April 2022	May-June 2022	July-Sept 2022
249	Church Ave. & John Mica Way	Drivers rolling stop sign (rail tracks required to make yielding greater than 30 feet); Most cars going toward railroad; Pedestrians crossing outside of crosswalk; People cross where they want on this low speed, quiet road.	Lighting fixtures near crosswalk. Drivers distracted and speeding.	Very few times/opportunities to collect data here, as there is not much traffic. Biggest issue noted is failing to stop at stop sign, but it doesn't cause pedestrian safety problems.
250	Warren Ave. at Reiter Park	No lighting; Parking on north side could cause conflicts; Stop bar is far back but drivers yielding close.	Drivers speeding; People leaving hospital is an issue, as they turn right into the crosswalk; Mostly a calm location.	Looks good, no major issues here.
247	Ronald Reagan Blvd. & SR 434	Aggressive drivers turning right onto 434; Some drivers go around pedestrians on right turns; Would benefit from no turn on red; Would be a good enforcement spot; Pedestrians crossing outside of crosswalk.	Drivers speeding; Peds crossing outside of crosswalk; Lots of u-turns; Very loud with lots of honking; No pedestrian signage	Some markings are a bit faded; Drivers not yielding on right hand turn from Reagan to 434.
95	US 17-92 & SR 434	Drivers more aggressive mid-day; No pedestrian signage; Visibility issues due to tree; Crosswalk markings faded.	Drivers speeding; Lots of noise; Crosswalk markings faded	Both sides (crosswalks) are very faded
248	Grant St. & SR 434	"No Turn on Red" helps - drivers see you for a long time before signal turns, so they allow you to cross; Had to jump back (close call) one time due to dangerous left-hand turns; Not much time to cross; Drivers only stop long enough not to hit you, but then speed through - dangerous for kids who are known to run back/be unpredictable; Resident says he has been hit; People trip where road meets sidewalk on south end; Giant pole in middle of sidewalk.	Crosswalk markings cracked; Near SunRail; Drivers speeding; Lots of ADA present.	None



SUPPORTING DOCUMENTS

*Financial Statement
of Activity*