



Best Foot Forward
for pedestrian safety

Best Foot Forward
FY 22-23 Annual Report
October 1, 2022 – September 30, 2023



BEST FOOT FORWARD AT A GLANCE

October 2022 – September 2023

ENGINEERING & EVALUATION



76

Crosswalks
Monitored

379

Collections
Completed

7

Engineering
Improvements

EDUCATION & OUTREACH



92

Events &
Presentations

9,585

People
Reached

10,315

Resources
Distributed

HIGH-VISIBILITY ENFORCEMENT



71

Crosswalk
Details

522

Crosswalk
Warnings

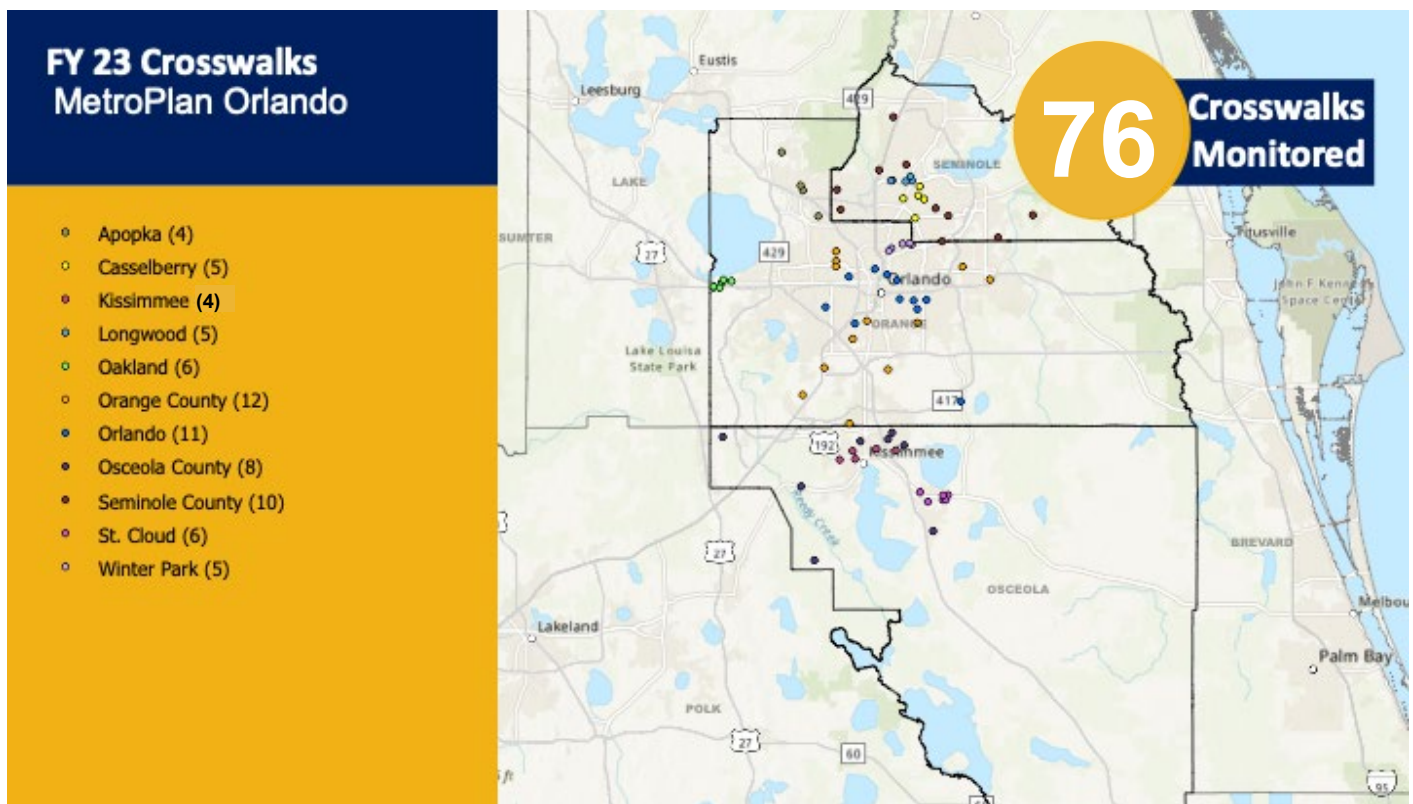
315

Crosswalk
Citations

CROSSWALKS MONITORED

Across Central Florida

Detailed list of crosswalks and data collection provided at the end of report.



[Interactive Map of BFF Program Crosswalks](#)

YEAR IN REVIEW

Special Projects and Presentations, Fall 2022 & Winter 2023



Special Projects in Seminole County: Carillon Park HOA and Eagle Circle Blvd.

On November 3rd and January 31st, Emily participated in meetings regarding the Eagle Circle Pedestrian Safety improvements.

On November 4th, she also joined a site visit with Seminole partners and the Carillon Park HOA to discuss Lockwood Blvd.

BFF Presentations to Elected Officials

On January 4th, Emily presented to Commissioners at Apopka City Hall about the BFF program and its progress.

On January 10th, she followed up with a presentation to Seminole's Board of County Commissioners.



YEAR IN REVIEW

Annual BFF Regional Summit, Spring 2023



On March 23rd, the Best Foot Forward Regional Summit brought together advocates, engineers, educators, and enforcement partners who share a common goal of promoting safer streets for all. The event was sponsored by MetroPlan Orlando and hosted at the Center for Health and Wellbeing in Winter Park.

The focus of the summit event was on changing driver and pedestrian behaviors and identifying strategies to reduce the number of crashes, injuries, and fatalities throughout Central Florida.

Keynote Speaker:

- Brandie Miklus, Chief Communications Officer, Tampa's Mobility Department

Guest Speakers:

- Gary Huttman, Metroplan Executive Director
- Mayra Uribe, Orange County District 3 Commissioner

Guest Panel:

- Sgt. Steve Harmon, Apopka (Enforcement)
- Isai Chavez, Osceola County (Engineering)
- Jojo Sturm, Seminole County (Education)



Awards were presented to coalition partners to recognize exemplary efforts toward improving pedestrian safety:

- **Education Award:**
Stephanie Moss (FDOT District 5)
- **Enforcement Award:**
Dep. Ron Cole (Osceola Co. Sheriff's Office)
- **Engineering Award:**
898 Hoagland Blvd (Kissimmee)

YEAR IN REVIEW

BFF Stakeholder Meetings, Summer 2023

Crosswalk Site Visits

BFF joined engineering partners at crosswalk site visits throughout Central Florida to discuss focus areas for potential countermeasures. Participating partners included Casselberry, Apopka, Orlando, and Osceola County.



Crosswalk Workshops

BFF met with engineering and enforcement partners from each county and city to review crosswalk data and observations and discuss countermeasure recommendations. Partners determined which crosswalks to keep in the program and selected additional locations for fiscal year 2024.

DATA COLLECTION HIGHLIGHTS



Evaluating the Effect of Engineering and Enforcement

Engineering: Mill Run Blvd. & Mill Slough Rd.



Throughout 2021, this crosswalk had an average annual yield rate of 26%. In late 2022, Kissimmee made multiple improvements at this intersection, including a “Stop Here for Peds” sign, yield markings on the road, and a rectangular rapid flashing beacon (RRFB). Since then, the average yield rate has increased to nearly 70%.

Engineering: N. Thacker Ave. & Kissimmee Tr.




During Fiscal Year 21-22, this crosswalk had an average annual yield rate of 38%. In late 2022, Kissimmee made multiple improvements at this intersection, including a “Stop Here for Peds” sign, yield markings on the road, special emphasis ladder striping, and a rectangular rapid flashing beacon (RRFB). Since these changes, the average yield rate has increased to 68%.

DATA COLLECTION HIGHLIGHTS

Evaluating the Effect of Engineering and Enforcement

Engineering: Buenaventura Blvd. & Oakwood Dr.



During the initial baseline data collection, drivers were only yielding to pedestrians at this intersection 29% of the time. Since then, Osceola County cleared away the visibility-obstructing bushes in the median and installed a rectangular rapid-flashing beacon, and the average yield rate at this crosswalk has risen to 67%.

Engineering: Oakland Ave. & West Orange Trail



Throughout FY 2022, BFF data collectors recorded an average driver yield rate of 64% at this location. Oakland completely redeveloped this intersection to include a roundabout, and the average driver yield rate improved to 80% since the roundabout was added.

DATA COLLECTION HIGHLIGHTS


Evaluating the Effect of Engineering and Enforcement

Engineering: Lockwood Blvd. & Carillon Park Dr.



An initial baseline data collection showed that 29% of drivers were yielding to pedestrians at this intersection. In late 2022, Seminole County added in “Stop Here for Peds” signs with stop bars leading up to the crosswalk. Data collections since baseline have averaged 35%, and more data will be collected to help determine additional countermeasures that may be warranted.

Engineering: Snow Hill Rd. & Jacobs Trail



Best Foot Forward has been monitoring this intersection for three years. Toward the end of FY 2022, Seminole County added pedestrian symbols to the road as a preliminary countermeasure. Data collectors have not recorded any measurable improvement in driver yield rate here, likely due to the high speed of traffic. This location is expected to get a pedestrian hybrid beacon in the future to help protect trail users.

DATA COLLECTION HIGHLIGHTS

Evaluating the Effect of Engineering and Enforcement

Engineering: W. Melody Ln. & S. Cypress Way




In 2022, BFF data collectors recorded an annual average yield rate of 36%. In early 2023, Casselberry added center stripes, a stop bar, and an in-street “State Law: Stop for Peds” sign. Following the improvements, results from three data collections show an average yield rate of 75%.

DATA COLLECTION HIGHLIGHTS


Evaluating the Effect of Engineering and Enforcement

Enforcement: N. Dean Rd. & Timber Oaks Ct.



Orange County Sheriff's Office conducted two enforcement operations at this crosswalk in 2023, distributing 20 warnings and 18 citations. The first four data collection sessions showed an average driver yield rate of **5%**. In the two sessions since enforcement, the average rate increased to **20%**.

Enforcement: Park Ave. & Tanglewilde St.




Apopka PD conducted two enforcement operations at this crosswalk in 2023, distributing six warnings and three citations. Data collection from the first half of the year showed an average driver yield rate of **49%**. During the last half of the year, the average yield rate increased to **73%**.

DATA COLLECTION HIGHLIGHTS

Evaluating the Effect of Engineering and Enforcement

Enforcement: W. Oak St. & N. Emory Ave.



Kissimmee PD conducted two enforcement operations at this crosswalk in 2023, distributing 81 warnings and 13 citations. Data collection from the first half of the year showed an average driver yield rate of 16%. During the last half of the year, the average yield rate increased to 39%.

Enforcement: Budinger Ave. & Peghorn Way



St. Cloud PD conducted three enforcement operations at this crosswalk in 2023, distributing 18 warnings and eight citations. Data collection from the first half of the year showed an average driver yield rate of **24%**. During the last half of the year, the average yield rate increased to **57%**.

OPERATION BEST FOOT FORWARD

High-Visibility Crosswalk Enforcement: Program-wide



4

Enforcement
Operations

71

Crosswalk
Details

837

Warnings &
Citations



55

Media
Placements

1.85M

Est. Media
Impressions

\$333K

Est. Earned
Media Value



ORANGE COUNTY SHERIFF'S OFFICE

Operation Best Foot Forward


Date	Location	Warnings	Citations
Thursday, Nov. 17	Waterford Chase Pkwy. & Oak Chase Dr.	2	2
Tuesday, Jan. 31	W. Oak Ridge Rd. & Wingate Dr.	18	13
Thursday, Apr. 27	N. Dean Rd. & Timber Oaks Ct.	0	13
Thursday, Apr. 27	Forsyth Rd. & Cady Way Trail	1	22
Tuesday, May 2	Town Center Blvd. & Brookmyra Dr.	1	13
Tuesday, May 2	Hunter's Creek Blvd & Velleux Dr.	4	12
Tuesday, July 25	N. Dean Rd. & Timber Oaks Ct.	20	5
Tuesday, July 25	453 Mark Twain Blvd (Waterford Lakes Rec Center)	0	0



APOPKA POLICE DEPARTMENT

Operation Best Foot Forward

Date	Location	Warnings	Citations
Wednesday, Nov. 16	Jason Dwelley Pkwy. & Brush Dr.	9	0
Wednesday, Feb. 1	Votaw Rd. & West Orange Trail	3	0
Tuesday, Apr. 25	Park Ave. & Tanglewilde St.	3	3
Wednesday, July 26	Park Ave. & Tanglewilde St.	3	0



OAKLAND POLICE DEPARTMENT

Operation Best Foot Forward


Date	Location	Warnings	Citations
February 9 - 10	Oakland Ave. at Oakland Charter School	12	0
Wednesday, Apr. 26	Oakland Ave. & Sansparilla Rd.	1	8
Friday, Apr. 28	Oakland Ave. & Sansparilla Rd.	1	5
Tuesday, July 18	Oakland Ave. at Oakland Charter School	11	1
Thursday, July 20	Oakland Ave. at Oakland Charter School	10	3



ORLANDO POLICE DEPARTMENT

Operation Best Foot Forward

Date	Location	Warnings	Citations
Thursday, February 2	Millenia Blvd & Timarron Dr.	4	4
Friday, February 3	E. Michigan & Cayman Way	5	1
Thursday, May 4	Nemours Pkwy & Suttner Ave.	0	0
Wednesday, July 19	Millenia Blvd. & Timarron Dr.	10	6



WINTER PARK POLICE DEPARTMENT

Operation Best Foot Forward

Date	Location	Warnings	Citations
Monday, Nov. 14	Orlando Ave. & Morse Blvd.	0	1
Wednesday, Nov. 16	Park Ave. & Fairbanks Ave.	0	2
Friday, Feb. 3	N. Denning Dr. & Village Park	0	0
Thursday, Feb. 9	N Lakemont Ave. & Yorkshire Dr.	0	0
Wednesday, Apr. 26	Orlando Ave. & Morse Blvd	0	1
Thursday, May 4	Palmer Ave. & Alabama Ave.	0	0
Thursday, July 20	N. Phelps Ave. & Palmer Ave.	0	0

*Winter Park Police Department does not use staged pedestrian crossings and rely on observations of natural pedestrian traffic.



OSCEOLA COUNTY SHERIFF'S OFFICE

Operation Best Foot Forward


Date	Location	Warnings	Citations
Tuesday, Nov. 15	Buenaventura Blvd. & Briarwood Dr.	16	12
Tuesday, Nov. 15	Miami Terrace & W. Carroll St.	5	4
Tuesday, Feb. 7	Buenaventura Blvd. & Oakwood Dr.	3	2
Tuesday, Feb. 7	Miami Terrace & W. Carroll St.	0	1
Tuesday, Apr. 25	Celebration Blvd. & Charleston Place	1	0
Tuesday, Apr. 25	Celebration Place (Disney HQ)	16	0
Tuesday, July 25	Tallahassee Blvd. & Myakka St.	12	4
Tuesday, July 25	Funie Steed Rd. & Lindfields Blvd.	7	2



KISSIMMEE POLICE DEPARTMENT

Operation Best Foot Forward


Date	Location	Warnings	Citations
Tuesday, Nov. 15	S. Thacker Ave. & Ernest St.	29	5
Tuesday, Nov. 15	Dyer Blvd. & Kensington Rd.	11	1
Tuesday, Feb. 7	S. Thacker Ave. & Ernest St.	24	6
Tuesday, Feb. 7	W. Oak St. & N. Emory Ave.	29	5
Tuesday, May 2	Dyer Blvd & Kissimmee Tr.	24	4
Tuesday, May 2	W. Oak St. & N. Emory Ave.	33	5
Thursday, July 20	N. Thacker Ave. & Kissimmee Trail	16	2
Thursday, July 20	W. Oak St. & N. Emory Ave.	19	3



ST. CLOUD POLICE DEPARTMENT

Operation Best Foot Forward

Date	Location	Warnings	Citations
Tuesday, Feb. 7	Michigan Ave. & 10 th St.	5	14
Tuesday, Feb. 7	Michigan Ave. & 17 th St.	13	2
Tuesday, Feb. 7	Budinger Ave. & Peghorn Way	4	5
Tuesday, May 2	Budinger Ave. & Peghorn Way	7	2
Tuesday, May 2	Mississippi Ave & 10 th St.	7	6
Tuesday, May 2	Old Canoe Creek & 5 th St.	7	10
Monday, July 24	Budinger Ave. & Peghorn Way	7	1
Monday, July 24	Michigan Ave. & 10th St.	4	2
Monday, July 24	Michigan Ave. & 17th St.	3	4



SEMINOLE COUNTY SHERIFF'S OFFICE

Operation Best Foot Forward

Date	Location	Warnings	Citations
Thursday, Nov. 17	Lockwood Blvd. & Carillon Park Dr.	24	0
Thursday, Nov. 17	Eagle Cir. & Eagle Blvd.	19	0
Monday, Jan. 30	Eagle Cir. & Eagle Blvd.	0	10
Monday, Jan. 30	Bear Lake Rd. & McNeil Rd.	0	4
Wednesday, July 19	Bear Lake Rd. & McNeil Rd.	7	0
Wednesday, July 19	Hunt Club Blvd. at Wekiva Neighborhood Trail	16	2
Thursday, July 27	Snow Hill Rd. & Jacobs Trail	22	1
Thursday, July 27	Eagle Cir. & Eagle Blvd.	5	1



CASSELBERRY POLICE DEPARTMENT

Operation Best Foot Forward

Date	Location	Warnings	Citations
Wednesday, Nov. 16	W. Melody Ln. & S. Cypress Way	1	0
Tuesday, Feb. 7	S. Winter Park Dr. & Marigold Rd.	0	2
Wednesday, May 3	Lake Dr. & Park Dr.	2	13
Tuesday, July 18	Lake Dr. & Park Dr.	3	6
Wednesday, July 26	W. Melody Ln. & S. Cypress Way	2	6



LONGWOOD POLICE DEPARTMENT


Operation Best Foot Forward

Date	Location	Warnings	Citations
Thursday, Nov. 17	SR 434 & Ronald Reagan Blvd.	0	16
Tuesday, Feb. 7	SR 434 & Rangeline Rd.	0	10
Tuesday, May 2	S. Grant St. & E. Evergreen Ave.	0	2
Friday, July 21	Church Ave. & Myrtle St.	3	25

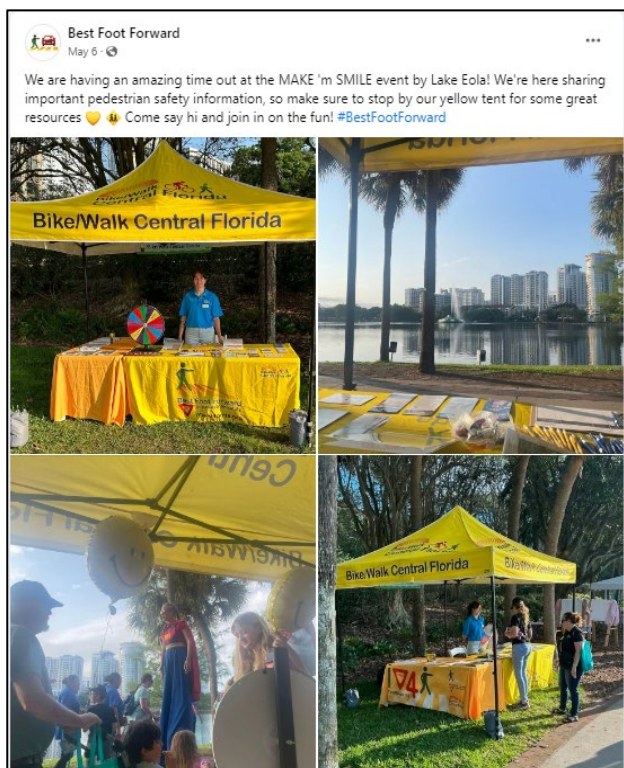


SOCIAL MEDIA OVERVIEW

October 2022 – September 2023

Best Foot Forward Social Media Followers			
	1,687		812
	1,588		62



Total Content Posted	Total Impressions
276	107,240
Total Engagements	Total Followers Gained
8,379	213



WEBSITE ARTICLES

October 2022 – September 2023



Date	Article (iYield4Peds.org)
10/18/22	Mr. Richard's "Left Right left" Delivers Toe Tapping Fun Message of Crossing Streets Safely
10/23/22	It's Time to Celebrate Mobility Week 2022!
1/11/23	Osceola County Seeks to Improve Walking Conditions for School-Aged Children
1/13/23	Crossing Guard and Child Hit by Driver While Crossing in Orlando
1/29/23	50% of Drivers Fail to Yield at Crosswalks Near Schools
2/2/23	The Evolution of Crossing Guard Services: A Brief History
4/2/23	Building Community Connections: Outreach in Seminole County
4/10/23	Bike/Walk Central Florida Hosts 2nd Annual Best Foot Forward Summit

Improving the Pedestrian Experience in Orlando

September 6, 2023
Engineering, Orange County, Orlando

Whether walking, biking, or rolling across the street, our crosswalks should be safe for everyone. In many cases, very simple...

Officers and Deputies Team Up to Protect Trail Users

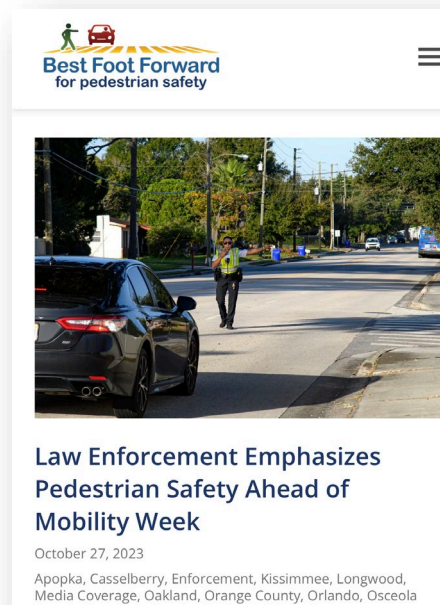
May 8, 2023
Central Florida, Education, Enforcement, Evaluation, Media Coverage, Orange County, Osceola County, Seminole County

Less than half of all drivers yield to pedestrians at Central Florida trail crossings, according to data collected by the...

WEBSITE ARTICLES

October 2022 – September 2023

Date	Article (iYield4Peds.org)
4/23/23	Recent Outreach Highlights in Orange County
5/8/23	Officers and Deputies Team Up to Protect Trail Users
5/21/23	Rollin' and Strollin' into Summer
6/22/23	Lost-Cost Improvement Gets Quick Results
7/31/23	Law Enforcement Reminding Drivers to Watch for Students in Central Florida Crosswalks
8/22/23	Mobility Within the Orange County Library System
8/28/23	The Fallacy of Blaming Pedestrians: Prioritizing Driver Education
9/6/23	Improving the Pedestrian Experience in Orlando
9/15/23	RRFB Success Stories: Increasing Driver Yield Rates in Osceola County



SUPPORTING DOCUMENTS

Full Activity Schedule

ACTIVITY SCHEDULE

Date	Event Type	Event Title or Organization
10/4/22	BFF Outreach Event	APOPKA: National Night Out
10/15/22	BFF Outreach Event	SEMINOLE: Winter Springs Festival of the Arts Event
10/20/22	BFF Outreach Event	APOPKA: Fall Family Festival
10/24/22	BFF Presentation	WINTER PARK: Winter Park Rotary Club
10/25/22	BFF Stakeholder Meeting	Osceola County Steering Committee Meeting
10/26/22	BFF Stakeholder Meeting	Orange County Steering Committee Meeting
10/26/22	BFF Outreach Event	ORLANDO: Gateway Main Street Scare Fair
10/27/22	BFF Stakeholder Meeting	Seminole County Steering Committee Meeting
10/27/22	BFF Outreach Event	MPO: The Blind Experience
10/27/22	BFF Outreach Event	SEMINOLE: Seminole County Sheriff's Office Annual Spooktacular
10/28/22	BFF Outreach Event	KISSIMMEE: BOO! on Broadway Event
11/1/22	BFF Stakeholder Meeting	OSCEOLA: FY 21-22 BFF Workshop
11/1/22	BFF Outreach Event	ORANGE: NNO at Pine Hills Boys & Girls Club
11/3/22	Partner Meeting	SEMINOLE: Eagle Circle Follow-Up Meeting
11/4/22	Partner Meeting	SEMINOLE: Lockwood Blvd. Pedestrian Safety Audit
11/5/22	BFF Outreach Event	ST. CLOUD: Great Outdoors Day



ACTIVITY SCHEDULE (cont'd)

Date	Event Type	Event Title or Organization
11/9/22	Partner Meeting	Osceola County CTST Meeting
11/12/22	BFF Outreach Event	CASSELBERRY: Craft Beer & Blues Festival
11/12/22	BFF Outreach Event	SEMINOLE: Oviedo Cars & Coffee at Rock & Brews
11/15 - 11/17/22	Awareness Campaign	Operation BFF: World Day of Remembrance
11/17/22	BFF Outreach Event	ORLANDO: Eccleston ES Resource & Wellness Fair
11/17/22	BFF Outreach Event	OSCEOLA: Valencia College Poinciana Campus Tabling Event
11/19/22	BFF Outreach Event	ST. CLOUD: Annual Community Health Fair
11/20/22	BFF Outreach Event	LONGWOOD: Longwood Art Festival 2022
11/22/22	Partner Meeting	Seminole County CTST Meeting
12/1/22	Partner Meeting	SEMINOLE: FDOH Healthy Seminole Collaborative Meeting
12/2/22	BFF Outreach Event	WINTER PARK: Winter on the Avenue
12/3/22	BFF Outreach Event	APOPKA: 2nd Annual Apopka Arts in the Park Festival
12/7/22	BFF Stakeholder Meeting	ORANGE: Meeting with Brett Blackadar, Deputy PW Director
12/9/22	BFF Outreach Event	LONGWOOD: Celebrate the Season
12/13/22	Partner Meeting	Seminole County CTST Meeting
12/14/22	Partner Meeting	Osceola County CTST Meeting




ACTIVITY SCHEDULE (cont'd)

Date	Event Type	Event Title or Organization
1/4/23	BFF Presentation	APOPKA: City Commission Presentation
1/10/23	BFF Presentation	SEMINOLE: County Commission Presentation
1/11/23	BFF Stakeholder Meeting	Orange County Steering Committee Meeting
1/12/23	Awareness Campaign	MPO: Active Towns Podcast
1/13/23	Partner Meeting	OAKLAND: BFF Year-End Workshop
1/17/23	BFF Outreach Event	LONGWOOD: National Night Out
1/18/23	BFF Stakeholder Meeting	Seminole County Steering Committee Meeting
1/18/23	BFF Outreach Event	SEMINOLE: Safety Zone Campaign - Pine Crest ES
1/19/23	BFF Stakeholder Meeting	Osceola County Steering Committee Meeting
1/20/23	Partner Meeting	FDOT & BFF Partner Meeting
1/25/23	Partner Meeting	MPO: Florida's Pedestrian and Bicycle Safety Coalition Meeting
1/25/23	BFF Outreach Event	ST. CLOUD: CarFit & Community Resource Fair
1/26/23	Partner Meeting	MPO: Florida's Pedestrian and Bicycle Safety Coalition Meeting
1/27/23	BWCF Event	Active Transportation for All Workshop in Debary
1/28/23	BFF Outreach Event	OAKLAND: Oakland Heritage Day/Westly's 5K
1/30 – 2/10/23	Awareness Campaign	Operation BFF: Crossing Guard Appreciation Week



ACTIVITY SCHEDULE (cont'd)

Date	Event Type	Event Title or Organization
1/31/23	BFF Stakeholder Meeting	SEMINOLE: Eagle Circle Improvements Meeting
1/31/23	Partner Meeting	SEMINOLE: Trail Activation Meeting
2/2/23	BFF Presentation	MPO: Safe Streets Summit: BFF Presentation
2/4/23	BFF Outreach Event	OCPS Green Schools Recognition Program Expo
2/10/23	BFF Outreach Event	ORANGE: Free Movie in the Park at Wedgefield Park
2/15/23	BFF Outreach Event	SEMINOLE: Safety Zone Campaign - Carillon Elementary School
2/19/23	BFF Outreach Event	OSCEOLA: Harmony Farmer's Market
2/21/23	BFF Presentation	OSCEOLA: Neptune MS SAC Meeting
2/25/23	BFF Outreach Event	SEMINOLE: Matt Miller Police Motorcycle Skills Challenge
2/26/23	BFF Outreach Event	ORANGE: 50th Annual Pine Castle Pioneer Days
3/4/23	BFF Outreach Event	ORLANDO: District 1 Spring Festival
3/11/23	BFF Outreach Event	APOPKA: 22nd Annual Apopka Fair
3/17/23	BFF Outreach Event	WINTER PARK: Winter Park Art Festival
3/22/23	BFF Presentation	ORANGE: Horizon West Town Hall BFF Presentation
3/25/23	BFF Outreach Event	ORANGE: Ocoee Wellness Park Block Party Event
3/28/23	BFF Presentation	ORLANDO: Pedestrian Safety Lunch & Learn with BFF
3/29/23	BFF Presentation	CASSELBERRY: Presentation to Gembecki Mechanical Services
3/31/23	BFF Outreach Event	ORLANDO: Bike 2 Work Day



ACTIVITY SCHEDULE (cont'd)

Date	Event Type	Event Title or Organization
4/01/23	BFF Outreach Event	ORANGE: POWS Association Easter Egg Hunt
4/06/23	BFF Outreach Event	ORANGE: BFF pop up at South Trail Branch Library
4/08/23	BFF Outreach Event	ORANGE: Absolutely Avalon in Avalon Park
4/08/23	BFF Outreach Event	KISSIMMEE: Hop on Downtown
4/10/23	BFF Presentation	ORLANDO: BFF Presentation at Rock Lake Community Center
4/12/23	Partner Meeting	Osceola County CTST Meeting
4/15/23	BFF Outreach Event	ORLANDO: FITTPALOOZA in the Park
4/18/23	Partner Meeting	Orange County CTST Meeting
4/19/23	BFF Outreach Event	ORANGE: Tibet-Butler Preserve Guided Hike Pop Up
4/21/23	BFF Outreach Event	ORLANDO: Earth Day Work Day 2023



ACTIVITY SCHEDULE (cont'd)

Date	Event Type	Event Title or Organization
4/23/23	BFF Outreach Event	ORANGE: Ford Driving Skills for Life
4/24/23	BFF Presentation	ORANGE: UCF's Mobility 2030 BFF Presentation
4/25 – 5/5/23	Awareness Campaign	Operation BFF: Trails
4/26/23	BFF Outreach Event	SEMINOLE: Winter Springs Seminole County Tax Collector Pop Up
4/29/23	BFF Outreach Event	CASSELBERRY: Casselberry EarthFest
5/03/23	BFF Outreach Event	ORANGE: Pop Up event at Eatonville Branch Library
5/06/23	BFF Outreach Event	ORLANDO: Nathaniel's Hope Make 'M Smile event
5/06/23	BFF Outreach Event	ORLANDO: Cruisin' & Coolin' "At the Pool"
5/09/23	BFF Outreach Event	OSCEOLA: Osceola County Transportation Summit
5/12/23	BFF Outreach Event	OSCEOLA: Celebration Food Truck Friday
5/13/23	BFF Outreach Event	SEMINOLE: Arbor Day Tree Giveaway
5/16/23	Partner Meeting	Orange County CTST Meeting
5/17/23	BFF Outreach Event	SEMINOLE: Safety Zone Campaign- Highlands Elementary School
5/17/23	BFF Outreach Event	SEMINOLE: East Branch Library Pop-Up
5/20/23	BFF Outreach Event	ORANGE: Rollin' and Strollin'



ACTIVITY SCHEDULE (cont'd)

Date	Event Type	Event Title or Organization
5/23/23	Partner Meeting	Seminole County CTST Meeting
5/23/23	BFF Outreach Event	OSCEOLA: Poinciana Library Pop-Up
5/23/23	BFF Outreach Event	SEMINOLE: Trauma Awareness Event at Lake Monroe Hospital
5/25/23	BFF Outreach Event	ORANGE: Alafaya Branch Library Pop-Up
5/30/23	BFF Outreach Event	OSCEOLA: HCA Florida Osceola Hospital BFF Pop Up
6/01/23	BFF Outreach Event	ORANGE: Wedgefield Dog Park Ribbon Cutting
6/03/23	BFF Outreach Event	KISSIMMEE: PrideFest Kissimmee
6/06/23	BFF Stakeholder Meeting	Seminole County Steering Committee Meeting
6/07/23	BFF Stakeholder Meeting	Orange County Steering Committee Meeting
6/10/23	BFF Outreach Event	ORANGE: OCFR Station 56 Open House
6/15/23	BFF Outreach Event	OSCEOLA: Community Resource Network Event 2023
6/17/23	BFF Outreach Event	OAKLAND: Oakland PD 5K with the 5-0
6/20/23	Partner Meeting	Orange County CTST Meeting
6/23/23	BFF Outreach Event	ORANGE: Chickasaw Branch Library Pop Up
6/27/23	Partner Meeting	Seminole County CTST Meeting
6/27/23	BFF Stakeholder Meeting	Osceola County Steering Committee Meeting
7/5/23	BFF Presentation	OSCEOLA: Celebrators of Celebration Presentation
7/6/23	BFF Outreach Event	OAKLAND: Oakland Arts and Heritage Center Pop Up
7/10/23	BFF Outreach Event	ORANGE: Clarcona Horse Park Covered Ring Ribbon Cutting



ACTIVITY SCHEDULE (cont'd)

Date	Event Type	Event Title or Organization
7/13/23	BFF Stakeholder Meeting	Casselberry Crosswalk Site Visits
7/15/23	BFF Outreach Event	APOPKA: Family Engagement and Resource Exp
7/15/23	BFF Outreach Event	ORANGE: Back to School Bash
7/15/23	BFF Outreach Event	ORANGE: District 3 Back to School Supplies Giveaway
7/18/23	Partner Meeting	Orange County CTST Meeting
7/18 – 7/28/23	Awareness Campaign	Operation BFF: Back to School
7/28/23	BFF Outreach Event	ORANGE: Union Park Family Engagement and Resource Expo
7/29/23	BFF Outreach Event	ORANGE: Safety-Event End of Summer Celebration
8/2/23	BFF Stakeholder Meeting	Orange County Steering Committee Meeting
8/5/23	BFF Outreach Event	ORANGE: District 3 Back to School Event at Taft Community Center
8/7/23	BFF Outreach Event	ORANGE: Back 2 School Bike Safety Event
8/8/23	BFF Outreach Event	ORANGE: Stop on Red Week Event
8/9/23	Partner Meeting	Osceola County CTST Meeting
8/9/23	BFF Stakeholder Meeting	Osceola County Crosswalk Site Visits
8/10/23	BFF Stakeholder Meeting	Apopka Crosswalk Site Visits
8/11/23	BFF Outreach Event	ORLANDO: Nevermind Millie Back to School Bash
8/12/23	BFF Outreach Event	ORANGE: West Orange Family Engagement & Resource Expo
8/14/23	BFF Stakeholder Meeting	Orlando Crosswalk Site Visits



ACTIVITY SCHEDULE (cont'd)

Date	Event Type	Event Title or Organization
8/15/23	Partner Meeting	Orange County CTST Meeting
8/16/23	BFF Stakeholder Meeting	Seminole County Steering Committee Meeting
8/22/23	Partner Meeting	Seminole County CTST Meeting
8/22/23	BFF Stakeholder Meeting	Osceola County Steering Committee Meeting
8/24/23	BFF Outreach Event	ORLANDO: National Night Out Kickoff Party
9/3/23	BFF Outreach Event	ORANGE: East Orlando Farmer's Market
9/6/23	Partner Meeting	APOPKA: Emily Bush BFF Presentation
9/6/23	BFF Outreach Event	ORANGE: Valencia College Club Expo
9/8/23	BFF Outreach Event	OSCEOLA: Helmet Fitting at Celebration's Food Truck Friday
9/8/23	BFF Stakeholder Meeting	Oakland Crosswalk Improvement Plan Workshop
9/9/23	BFF Outreach Event	SEMINOLE: Sanford Hispanic Outreach Festival
9/12/23	BFF Stakeholder Meeting	Apopka Crosswalk Improvement Plan Workshop
9/13/23	Partner Meeting	Osceola County CTST Meeting
9/13/23	BFF Stakeholder Meeting	Winter Park Crosswalk Improvement Plan Workshop
9/14/23	BFF Stakeholder Meeting	Kissimmee Crosswalk Improvement Plan Workshop
9/14/23	BFF Stakeholder Meeting	Seminole County Crosswalk Improvement Plan Workshop
9/16/23	BFF Outreach Event	APOPKA: Hispanic Heritage Celebration
9/16/23	BFF Outreach Event	ORANGE: OCFRD Station 54 Open House
9/18/23	BFF Stakeholder Meeting	Casselberry Crosswalk Improvement Plan Workshop
9/19/23	BFF Stakeholder Meeting	Osceola County Crosswalk Improvement Plan Workshop
9/20/23	BFF Stakeholder Meeting	Orange County Crosswalk Improvement Plan Workshop
9/21/23	BFF Stakeholder Meeting	Longwood Crosswalk Improvement Plan Workshop
9/23/23	BFF Outreach Event	ORANGE: Oakland Nature Preserve's Nature Fest
9/23/23	BFF Outreach Event	APOPKA: Adopt-A-Tree Pop Up in Magnolia Park
9/26/23	BFF Stakeholder Meeting	Orlando Crosswalk Improvement Plan Workshop
9/29/23	BFF Stakeholder Meeting	St. Cloud Crosswalk Improvement Plan Workshop

SUPPORTING DOCUMENTS

Full Media Report

MEDIA COVERAGE

Q1 Media Placements

Date	Outlet	Coverage/Story
11/14/2022	WKMG	Crosswalk Crackdown Starts Tomorrow
11/15/2022	WFTV	Law enforcement cracking down on drivers (Osceola video)
11/15/2022	Central Florida's TV 27	Law enforcement cracking down on drivers (Osceola video)
11/15/2022	WFTV	Operation Best Foot Forward in Osceola (Eric Interview)
11/15/2022	WFTV	Operation BFF with coverage in Osceola
11/16/2022	WKMG	Operation BFF Continues - Recap and Upcoming Crosswalks
11/16/2022	WDBO	Operation BFF Continues in Orange and Osceola Counties
11/16/2022	NewsBreak	Operation 'Best Foot Forward' focused on pedestrian safety, driver awareness
11/16/2022	Yahoo! News	VIDEO: Operation 'Best Foot Forward' focused on pedestrian safety, driver awareness
11/16/2022	Yahoo! News	Operation 'Best Foot Forward' focused on pedestrian safety, driver awareness
11/16/2022	WFTV	VIDEO: Operation 'Best Foot Forward' focused on pedestrian safety, driver awareness
11/16/2022	WFTV	Operation 'Best Foot Forward' focused on pedestrian safety, driver awareness
11/16/2022	WFTV	PHOTO GALLERY: Operation 'Best Foot Forward' focused on pedestrian safety, driver awareness
11/21/2022	Osceola News Gazette	Best Foot Forward issues citations in crosswalk driver education
11/21/2022	NewsBreak	Best Foot Forward issues citations in crosswalk driver education

Links provided where available

MEDIA COVERAGE

Q2 Media Placements

Date	Outlet	Coverage/Story
1/29/2023	Positively Osceola	Osceola Law Enforcement Agencies to Highlight Pedestrian Crosswalk Safety with Operation Best Foot Forward in February
1/29/2023	WFTV	Central Florida kicks off 'Best Foot Forward' campaign to help improve pedestrian safety
1/30/2023	Yahoo! News	Central Florida kicks off 'Best Foot Forward' campaign to help improve pedestrian safety
1/30/2023	WKMG	Operation 'Best Foot Forward' returns to Central Florida
1/30/2023	The Apopka Voice	Study: 50% of Central Florida drivers fail to yield at crosswalks within ¼ mile of schools
1/30/2023	Newsbreak	Central Florida kicks off 'Best Foot Forward' campaign to help improve pedestrian safety
1/30/2023	LocalToday	Operation Best Foot Forward returns to Central Florida
1/30/2023	Ground News	Operation Best Foot Forward returns to Central Florida
1/30/2023	Our Community Now	Operation Best Foot Forward returns to Central Florida
2/1/2023	Florida Trend	Wednesday's Daily Pulse: Operation 'Best Foot Forward' returns to Central Florida
2/3/2023	City of Orlando (Newsletter)	A Stop Sign in One Hand and Safety on Their Mind

Links provided where available

MEDIA COVERAGE

Q3 Media Placements

Date	Outlet	Coverage/Story
04/23/23	The Apopka Voice	Apopka Police Department and Other Agencies Team Up to Protect Trail Users
04/25/23	Univision Orlando	Operation Best Foot Forward in Celebration, FL
04/25/23	WOFL	Operation BFF on Good Day Orlando
04/25/23	Univision Orlando	Operation Best Foot Forward in Osceola
04/25/23	WFTV	Operation BFF Kicks Off in Central Florida
04/25/23	Central Florida's TV 27	Operation BFF Kicks Off in Central Florida
04/25/23	WFTV	Operation 'Best Foot Forward' focused on pedestrian safety, driver awareness
04/25/23	Central Florida's TV 27	Operation 'Best Foot Forward' focused on pedestrian safety, driver awareness
04/25/23	WFTV	Several Agencies Taking Part in Operation BFF
04/25/23	Central Florida's TV 27	Several Agencies Taking Part in Operation BFF
04/25/23	WOFL	Best Foot Forward Issues Citations for Drivers Who Don't Yield to Peds
04/25/23	WFTV (Digital)	Best Foot Forward' Campaign Sees Increased Law Enforcement at Crosswalks in Central Florida
04/25/23	Yahoo!	Video: 'Best Foot Forward' Campaign Sees Increased Law Enforcement at Crosswalks in Central Florida
04/25/23	Positively Osceola	Officers and Deputies to Team Up in Osceola County to Protect Trail Users

Links provided where available

MEDIA COVERAGE

Q4 Media Placements

Date	Outlet	Coverage/Story
07/18/23	WKMG	Law Enforcement Officers Want You to Stay Aware of Pedestrians
07/19/23	WOFL	Stay Aware of Pedestrians
07/19/23	WOFL	Law Enforcement Officers Want You to Stay Aware of Pedestrians
07/19/23	CW18	Operation Best Foot Forward
07/19/23	CW18	Crosswalk Enforcements Prepare Drivers for Back to School
07/19/23	CW18	Patrick Panza Discusses Importance of Yielding to Pedestrians
07/19/23	WOFL	Law Enforcement Officers Want You to Stay Aware of Pedestrians
07/19/23	WESH	Keeping You Safe
07/19/23	WKMG	Operation Best Foot Forward is Back in Central Florida
07/19/23	Telemundo Orlando	Realizan Operativo "Best Foot Forward"
07/19/23	WTKS	Keeping Watch at Crosswalks Throughout the Week
07/19/23	Central Florida's TV 27	Agencies Are Taking Part in Operation Best Foot Forward
07/20/23	Telemundo Orlando	Operativo "Best Foot Forward"
07/20/23	WESH	Operation Best Foot Forward Kicks Off at Several Locations
07/20/23	WKMG	Law Enforcement Across the Area Once Again Teaming Up

Links provided where available



SUPPORTING DOCUMENTS

*Steering Committee
Meeting Recaps*

Orange County

BFF Steering Committee Meeting: Orange County

Wednesday, October 26, 2022

9:00 a.m. – 10:30 a.m.

[Teams](#) | Call-in: (917) 410-4077 Passcode: 632 805 758#



Attendance

Emily Hanna, BWCF
Shelby Villatoro, BWCF
Laura Hardwicke, City of Orlando
Keith Moore, City of Winter Park
Stephanie Moss, FDOT
Alena Dvornikova, LYNX
Adam Zubritsky, OCPS

Alissa Torres, Orange Co.
Cristina Cruz, Orange Co.
Dep. Miguel Rosario, Orange Co. SO
Courtney Gleaton, Orlando Health
Sgt. Keller, Orlando PD
Steve Koontz, Town of Oakland
Lt. Scott Williams, Winter Park PD

Action Items

- Cristina Cruz to send list of RRFB locations to Shelby for promotion on the BFF website and social media channels.

Next Quarterly Steering Committee Meeting (Virtual):
January 11, 2023, from 9:00 – 11:00 am

Meeting Recap

Program Updates

- Shelby revealed the new BFF logo, which incorporates a driver into the graphic and better showcases the true nature of the BFF program. The new logo also includes a horizontal version. [Partners can download hi-res versions and art files here.](#)
- Each of the program city and county partners can expect to receive their annual report no later than November 30, 2022.
- Shelby is working through FY 21-22 Workshop Recaps, which will include any crosswalks discussed, project updates, and final decisions on crosswalks. Because our workshops shape the program's operations for the year, these recaps are comprehensive reference points that can be referred to throughout the year.
- Future meetings will remain virtual but will now be quarterly and two hours long to ensure that there is plenty of time to go over all the program and partner updates.

Engineering

- During each of the BFF FY 21-22 Workshops, the partners discussed which crosswalks they wanted to monitor for the FY 22-23 program year. Please be on the lookout for communications about these locations, as we will need to finalize them prior to starting any data collection. **Delays in finalization will keep us from meeting the required six data collections per year.**
- As always, the latest GIS files can be found here: [BFF GIS files](#)

Operation Best Foot Forward: November 15-16, 2022 (World Day of Remembrance)

- Shelby to follow up with Apopka PD and Oakland PD about their participation and crosswalk locations.
- **Orange Co. SO:** Dep. Rosario confirmed that November still works, and that November 15th is likely a better date. Will follow up about locations and times.
- **OPD:** Sgt. Keller still on board with November, 16th or 17th would be the best date(s).
- **WPPD:** Lt. Williams good with November dates, doesn't see a conflict.

Education & Outreach

- Kicking off Q1 with:
 - 10/4/22 – APOPKA: National Night Out
 - 10/20/22 – APOPKA: Fall Family Festival
 - 10/24/22 – WINTER PARK: Winter Park Rotary Club
 - 10/26/22 – ORLANDO: Gateway Main Street Scare Fair
 - 11/4/22 – APOPKA: Apopka Chamber of Commerce Presentation
 - 11/5/22 – ORLANDO: College Park Jazz Festival
 - 11/17/22 – ORLANDO: Eccleston ES Resource & Wellness Fair
 - 12/3/22 – APOPKA: 2nd Annual Apopka Arts in the Park Festival

BFF Partner Updates

On education initiatives, outreach events, planning/engineering progress:

Bike/Walk Central Florida – Emily Hanna

- It's Mobility Week! BWCF is participating in several events to support regional efforts.
- Bike 5 is happening this Saturday, 10/29.
- BWCF won a contest with LYNX and will now have its logo featured on the LYNX Public Service bus. Winners get to have the bus at one event, so Emily will look to bring it to one enforcement or a large partner event.
- Wrapping up their work on year one of the Healthy West Orange Trails Connection project. The team is about to conduct a trail safety audit in the north section of the district on November 9th. Take Over The Trails Day (previously 10/1) was canceled due to Hurricane Ian and will not be rescheduled until 2023. Emily will share the new date once it is available.
- BWCF is welcoming a new person for a new position. Patrick Panza is joining the staff as BWCF's Project Director, supporting all of BWCF's programs, and will be joining BFF's meetings moving forward.

Florida Dept. of Transportation, District 5 – Stephanie Moss

- D5 is also celebrating Mobility Week. The Love to Ride Florida Challenge is happening as part of the week, but the challenge will run through November. Stephanie encourages all organizations to participate and create a workplace team – let's have some healthy competition! Learn more at <https://www.lovetoride.net/florida>.
- Working on a speed management project on OBT; Conducting outreach/crosswalk safety events to engage with the residents in that community. They recently released a digital ad that will be seen by people who live or drive within three miles of the region at least ten times, and Stephanie would love to know if you see it.

LYNX – Alena Dvornikova

- LYNX is beginning their Origin and Destination Survey and will share its findings once they are available.

OCPS – Adam Zubritsky

- No major updates from OCPS; Staying busy! ☺
- Shelby shared that Adam assisted in coordinating a BFF outreach table at OCPS' Bus Driver Training conference in September. Drivers were very interested in the safety materials and talking about their experiences on the road. Kudos to Adam!

Orange County – Cristina Cruz

- Orange County is participating in several Mobility Week events.
- The county is studying 11 corridors to explore speed reduction and RRFB locations. These include Waterford Chase & Oak Chase, and Poinciana Blvd. & Poinciana Dr. (I-Drive area). Cristina to send the locations to Shelby.

Orange County Sheriff's Office – Dep. Miguel Rosario

- Still on board with enforcement on November enforcement, will ask about any possible crash locations near crosswalks. November 15th is a better date for enforcement.

City of Orlando – Laura Hardwicke

- Laura noted that there is still some hurricane debris on the road that they are working to remove, so if anyone is receiving complaints about it blocking sidewalks/roadways, to please ask for patience as they work to collect it all.
- Laura also encouraged everyone to point Orlando residents to [the See-Click-Fix website](#), as the city is promoting this resource heavily and encouraging its use.
- Very excited for Bike 5; The city has more bike events coming up, and are pushing for even more bike and pedestrian education events.
- Jenn Rhodes is working on the [Southwest Orlando Bike/Ped Study](#) and wrapping up the engagement pieces in November/December. They will then be finalizing some deliverables that include the feasibility for bike/ped overpasses.
- The city is also continuing work on the micromobility RFP, and Laura will keep us posted.
- An Orlando intern is currently reviewing footage and tracking metrics from the recently-installed Corrine Drive PHB to evaluate how people are interacting at this location.
- In January, Orlando will host the Florida Bike/Ped Coalition (under Alert Today Florida). She encourages anyone interested to sit in and attend as a guest. There are several emphasis areas, including law enforcement, policy, and Vision Zero. The meeting will take place on January 25 and 26 at Orlando City Hall. More meeting information is listed on the [homepage of Alert Today Florida](#).

Orlando PD – Sgt. Steve Keller

- OPD still on board with the November enforcement; 16th or 17th would be the best dates.
- Their team has three events coming up at Camping World Stadium that will result in many people walking in the area.

Winter Park – Keith Moore

- Keith is interested in learning more about The Blind Experience; Emily forwarded him calendar invitation.
- Winter Park ordered three sets of speed feedback signs for installation in the city and is installing RRFBs around AdventHealth.
- The city is bringing back Bike Winter Park in the Spring and will share additional details once they are available.

Winter Park PD – Lt. Scott Williams

- WPPD still good with November enforcement dates.

Town of Oakland – Steve Koontz

- The town swore in its new police chief, Chief Darron Esan, this week. Steve will help bring him up to speed on the BFF program. Shelby asked about holding off on a BFF workshop until the new chief was ready to meet, and Steve agreed. We will move forward with our current crosswalks and Shelby will send Steve the crosswalks that Rafael reviewed to see if we want to swap any.
- Steve to follow up with Lt. Campbell and Oakland PD about November enforcement.

BFF Steering Committee Meeting: Orange County

Wednesday, January 11, 2023

9:00 a.m. – 10:30 a.m.

[Teams](#) | Call-in: (917) 410-4077 Passcode: 501096518#



Attendance

Emily Hanna, BWCF Patrick Panza, BWCF Cynthia Lambert, MetroPlan Orlando Slade Downs, MetroPlan Orlando Rowland Welch, OCPS	Christina Cruz, Orange County Alyssa Torres, Orange County Sgt. Laith Kareem OC Police Dept. Laura Hardwicke, City of Orlando
---	--

Meeting Recap

Program Updates

- The upcoming 2nd annual Best Foot Forward Summit will be on March 23rd.
- Patrick Panza was introduced as the new BWCF Programs Director.
- There is a vacancy for the BFF Program Manager position.

Engineering

- During each of the BFF FY 21-22 Workshops, the partners discussed which crosswalks they wanted to monitor for the FY 22-23 program year. Please be on the lookout for communications about these locations, as we will need to finalize them prior to starting any data collection. **Delays in finalization will keep us from meeting the required six data collections per year.**
- As always, the latest GIS files can be found here: [BFF GIS files](#)

Operation Best Foot Forward: January 30th – February 10th, 2023 (Crossing Guard Appreciation Week)

- Operation BFF is expanding from two days to two weeks, giving much needed flexibility to our partners in law enforcement.
- Crosswalk selection and scheduling was discussed, and participating agencies were confirmed.

Education & Outreach

- Kicking off Q1 with:
 - 10/4/22 – APOPKA: National Night Out
 - 10/20/22 – APOPKA: Fall Family Festival
 - 10/24/22 – WINTER PARK: Winter Park Rotary Club
 - 10/26/22 – ORLANDO: Gateway Main Street Scare Fair
 - 11/4/22 – APOPKA: Apopka Chamber of Commerce Presentation
 - 11/5/22 – ORLANDO: College Park Jazz Festival
 - 11/17/22 – ORLANDO: Eccleston ES Resource & Wellness Fair
 - 12/3/22 – APOPKA: 2nd Annual Apopka Arts in the Park Festival
- Upcoming Q2 Events:
 - 2/4/2023 – ORANGE: OCPS Green Schools Recognition Program Expo
 - 2/26/2023 – ORANGE: 50th Annual Pine Castle Pioneer Days

- 3/18/2023 – ORLANDO: Community Carnival/little Entrepreneur Fair
- 4/20/2023 – ORANGE: Zellwood Elementary School 3rd Annual Earth Day Expo

BFF Partner Updates

On education initiatives, outreach events, planning/engineering progress:

MetroPlan Orlando – Cynthia Lambert & Slade Downs

- Cynthia shared that the first phase of the Active Transportation Plan will have a survey and pin-drop comment map for identifying safety issues or missing active transportation infrastructure. She also shared the “Notes on the Future” annual report, an overview of major projects: <http://bit.ly/NotesOnTheFuture>
- Slade shared additional information about the Active Transportation Plan, including a detailed assessment of the active transportation in the region and identifying facilities. Recommendations will be included in the 2050 Metropolitan Transportation Plan, which recently had its first steering committee meeting and public workshop. He added that the project website will be published by end of January.

Orange County Public Schools – Rowland Welch

- Rowland Welch addressed some items about safety at schools. Emily shared that BFF had received community feedback from the safety walking audits. Rowland responded to send the information to himself and Jackie.

Orange County Government – Cristina Cruz & Alyssa Torres

- Christina shared that Orange County had recently completed the Waterford Chase RRFB project, and that she may reach out to get it on the list for monitoring and data collection. She also shared that the Village Lake Road RRFB installation is at 90% design, and the County is looking at potentially installing a pedestrian hybrid beacon at Poinciana Blvd.
- Alyssa Torres said the county’s micromobility device ordinance was adopted in March 2022; a request for proposals has been posted for micromobility vendors in the County, with responses due at the end of January.
- Orange County’s transportation projects, including status and contact information, can be viewed on the ProjectTrak website at <https://ocfl.maps.arcgis.com/apps/webappviewer/index.html?id=67ac2772ca304d3f92fae29cd68b8006>. She asked for help in spreading the word about ProjectTrak in the community, as they would love to see more people aware of this resource.

Orange County Sheriff’s Office – Sgt. Laith Kareem

- Sgt. Kareem said he would send dates for OBFF within the next day. He asked when the Pine Hills Rd project would start, as he had received complaints about pedestrians. Emily said that construction will start this month, and Cristina added that she would send the construction project schedule to Sgt. Kareem.

City of Orlando – Laura Hardwicke

- Laura shared that the City of Orlando had been having issues with the newly installed pedestrian hybrid beacon on Corrine Drive at East End Market, but that those issues seemed to be resolved. She added that she would love to involve the County in a discussion about lessons learned and best practices to improve the implementation process going forward.

- She discussed that Amelia Street in Creative Village was getting protective barriers and bus lane barriers, and that a “Quick Build” guide would coming out sometime this spring including guidance for projects such as the Corrine Drive temporary bike lane and the Amelia protective barriers project.
- Laura shared about the District 1 event on March 4th and that the bike/ped safety statewide coalition meeting would be happening on the 25th and 26th. More information is available at www.alerttodayflorida.com
- Finally, she said they are working with a consultant to develop traffic calming solutions for Bumby Ave between Corrine Dr and Illinois St, which might present opportunities to bring in existing BFF data. Emily confirmed that she would work with Patrick to compile this information.

Next Quarterly Steering Committee Meeting (Virtual):
June, 7 2023 from 9:00-10:30am

Attendance

Emily Hanna, BWCF	Stephanie Moss, FDOT
Patrick Panza, BWCF	Laura Hardwicke, City of Orlando
Vince Dyer, BWCF	Caitlin Ward, City of Orlando
Kenzie Anderson, BWCF	Maria Tejera, City of Orlando
Rafael Burgos, BWCF	Adam Zubritsky, OCPS
Alissa Torres, Orange County	Dep. Scott Danjou, Orange Sheriffs
Cristina Cruz, Orange County	Sgt. Laith Kareem, Orange Sheriffs
Ilan Gritzman, Orange County	Keith Moore, City of Winter Park
Mighk Wilson, MetroPlan Orlando	Lt. Hofer, Winter Park PD
Cynthia Lambert, MetroPlan Orlando	Sgt. Steven Harmon, Apopka Police
Sheryl Aldarondo, Orlando Health	Lt. Rene Castro, Oakland PD
Courtney Gleaton, Orlando Health	

Meeting Recap

Program Updates

- Vince started by going over some program-wide numbers for third quarter and directed everyone to the [quarterly progress reports](#) so that they could check on their own jurisdictions specifically. He mentioned that a year-to-date page was included at the beginning of each report in addition to a recap of third quarter.
- Two options were discussed for the BFF mission statement, the old one that mentions Florida Law to yield and stop and a new version that uses language from the adopted resolution and highlights the 4 E's of what BFF does. Ten partners said they preferred the new mission statement, three said they like the original, and there were a few other suggestions given. Laura Hardwicke thought the new one was too specific but that the original was too broad, and Cristina Cruz thought the new option should say "stop rate" instead of "yield rate," which was also a discussion that Bike/Walk has had internally.

Engineering

- Vince highlighted a couple of the engineering changes that have been made since the last steering committee meeting, including a completed roundabout in Oakland and a fixed RRFB at Pine Hills and El Trio Way.
- Crosswalk data was shown for each jurisdiction to review, and Vince went over some of the crosswalks that stand out in their data. Park Ave & Tanglewilde St. in Apopka has been steadily rising this year, and Emily mentioned that there had been multiple enforcements there the last couple of quarters. Winter Park's crosswalks with RRFB's and in-street signs still have the highest yield rates. Laura Hardwicke noticed that almost all of the crosswalks throughout Orlando have had a slight drop in yield rate since last year.
- Rafael discussed what he's been seeing out during data collections. He said the new roundabout in Oakland was great so far, and that improvements at Pine Hills and El Trio Way are greatly needed.
- As always, the latest GIS files can be found here: [FY 23 GIS files](#)

Enforcement

- Vince started by highlighting some of the operation-wide numbers for July's OBFF, which included 11 law enforcement agencies, 21 crosswalk details, and 254 warnings and citations. He showed the breakdown of numbers by crosswalk location in Orange County. He also highlighted attendance from media, elected officials, & BFF partners and went through some of the pictures and linked the [July OBFF Flickr album](#).
- There was a discussion about whether the theme for November's OBFF should be about mobility week or daylight savings. Partners were evenly split, with five of them voting for each. Laura H. said that staff might be spread thin during mobility week.

Education & Outreach

- Recent Q3 Events:
 - 07/06 OAKLAND: Oakland Arts & Heritage Center Pop Up
 - 07/10 ORANGE: Clarcona Horse Park Ribbon Cutting
 - 07/15 APOPKA: Family Engagement & Resource Expo
 - 07/15 ORANGE: Back to School Bash
 - 07/15 ORANGE: District 3 Back to School Supplies Giveaway
 - 07/28 ORANGE: Union Park Family Engagement & Resource Expo
 - 07/29 ORANGE: Safety Event – End of Summer Bash
- Upcoming Q3 Events:
 - 08/12 ORANGE: West Orange Community Expo
 - 08/24 ORLANDO: National Night Out Kickoff Party
 - 09/23 OAKLAND: Oakland Nature Preserve's NatureFest
- Kenzie discussed some of the success at recent events and went over outreach totals, saying that BFF has met or is nearing their scope requirement for each jurisdiction.

BFF Partner Updates

On education initiatives, outreach events, planning/engineering progress:

Bike/Walk Central Florida – Emily Hanna & Patrick Panza

- Emily started by thanking everyone that came to OBFF enforcements, especially considering the recent heat. She discussed upcoming crosswalk site visits, evaluations, and workshops that would be occurring over the next couple of months. She also said she was finalizing scope details, which would include some price increases and more specificity in some language.
- The Bike5 event on October 14th was highlighted, as well as our partnership with FDOT and their mobility week initiative.
- Patrick quickly discussed some of the improvements happening in the BFF program this year and thanked the partners for all their support.

FDOT – Stephanie Moss

- Stephanie said that the speed management project on Orange Blossom Trail should wrap up at the end of this month and that she was anxious to see the results from data collection. In addition, she said there was an LPI implemented in July for 423 and Addison St.
- She highlighted upcoming events, including an AWARES event at the YMCA on Monday and the Stop on Red Week event at Lake Eola on Tuesday.

MetroPlan Orlando – Mighk Wilson & Cynthia Lambert

- Mighk started by saying the Vision Zero plan kicked off in July and that the first regional task meeting is coming up on August 15.
- Cynthia said they've been creating a lot of Vision Zero resources that will be shared with partners for use, and added that October will include another round of public participation on the Active Transportation Plan.

Orlando Health – Sheryl Aldarondo & Courtney Gleaton

- Courtney started by saying that there were two upcoming helmet fittings at the Horizon West hospital and the Pine Hills Charter Back to School Bash.
- Sheryl mentioned that she participated in the most recent OBFF enforcement at N. Dean Rd. & Timber Oaks Trail, which was a busy intersection with a few close calls with cars.

OCPS – Adam Zubritsky

- Adam said that schools were resuming soon on August 10th and that busses were beginning practice routes on the 7th.

Orange County – Cristina Cruz, Alissa Torres, Ilan Gritzman

- Cristina said there were no major updates from Orange County, but added that they were preparing for school activities to start back up and thanked Kenzie for all her work in community outreach events.
- Ilan Gritzman introduced himself as the new Bike/Ped liaison with Orange County.

Orange County Sheriff's Office – Sgt. Laith Kareem & Dep. Scott Danjou

- Sgt. Kareem asked if we had any distance cards that reflected the dilemma zone when the speed limit is 45 MPH. Vince said that they had estimated about 300 feet, which is what Sgt. Kareem said that they had estimated as well. Rafael found a resource from 2009 that said 360 feet, but then also found an old data collection sheet that said 260 ft.

City of Orlando – Laura Hardwicke, Caitlin Ward, & Maria Tejera

- Laura introduced her new title as the Safe Mobility Manager for the City of Orlando. She provided a reminder that the City has launched a memorial marker program for roadway fatalities, which is modeled after FDOT's program, and that there have been about 10 requests so far but not on any city roads.
- They recently did a helmet fitting in district 3 at the College Park Neighborhood Center.
- The City has launched their Quick Build Guide.
- The project manager for the Age Friendly Communities program is working on putting together some trainings for transportation safety for seniors, which could provide an opportunity for Best Foot Forward.
- Maria said a new crosswalk at Central Ave. and Eola Dr. is getting artistic treatment.
- She said they would like to follow up with BWCF on the City's near-miss study results, which could provide potential technology opportunities.
- She also discussed ribbon cuttings at Raleigh Street's multi-use path as well as at another location.

Apopka PD – Sgt. Steven Harmon

- Sgt. Harmon had no major updates. He mentioned that the recent Park & Tanglewilde OBFF enforcement was a little slower than last time.

City of Winter Park – Keith Moore

- The city is currently working on Winter Park Rd. repaving and adding speed cushions. There's also a new crosswalk coming in at Faucet which they are aiming to complete before school restarts.

Winter Park PD – Sgt. Hofer

- Sgt. Hofer introduced himself as the new main contact for Best Foot Forward, taking the place of Lt. Williams who has moved up to captain.

Oakland PD – Lt. Rene Castro

- Lt. Castro is replacing Lt. Campbell who has retired and is looking forward to working more with the BFF coalition.

Next Quarterly Steering Committee Meeting (Virtual): TBD

BFF Steering Committee Conference Call: Orange County

Wednesday, June 07, 2023

9:00 a.m. – 10:30 a.m.

[Teams](#) | Call-in: (917) 410-4077 Passcode: 996184684#



Attendance

Emily Hanna, BWCF
Patrick Panza, BWCF
Vince Dyer, BWCF
Kenzie Anderson, BWCF
Rafael Burgos, BWCF
Alissa Torres, Orange County
Cristina Cruz, Orange County
Ismalie Gonzalez, Orange County

Laura Hardwicke, City of Orlando
Caitlin Ward, City of Orlando
Adam Zubritsky, OCPS
Bradley Paton, OCPS
Dep. Miguel Rosario, Orange Sheriffs
Sgt. Laith Kareem, Orange Sheriffs
Lt. Scott Williams, Winter Park PD
Sgt. Steven Harmon, Apopka Police

Meeting Recap

Program Updates

- Vince Dyer introduced as new program manager for the Best Foot Forward program.
- [Quarter 2 Progress Reports](#) have been distributed.

Engineering

- There are a few crosswalks that are behind on data collection due to construction. Pine Hills and Figwood is under construction and has a closed crosswalk. Oak Ridge & Wingate had its sidewalk removed leading up to the crosswalk, which is being moved down the road. In Oakland, a new roundabout has been constructed at SR 438 and West Orange Trail and is still closed to most traffic. Finally, Oakland also has a crosswalk at Jefferson St. at West Orange Trail that has hardly any traffic yet since it's at a dirt road. There will be future developments being constructed there, but for now, we haven't gotten anything out of data collection.
- The group analyzed the raw DYR averages throughout Orange County to discuss if any engineering items may have impacted rates going up or down from last year.
- Emily asked Cristina about expediting the repair of the RRFB at Pine Hills Rd & El Trio Way. Rafael had submitted the request to 311 over a month ago but there was no progress. Cristina was going to look into the delay. She also said there were planned enhancements to Apopka Vineland with a safety project in the works and expressed interest in doing a site visit to N. Dean Rd. & Timber Oaks Trail.
- As always, the latest GIS files can be found here: [FY 23 GIS files](#)

Enforcement

- Vince reviewed [photos](#) from the Q3 Operation Best Foot Forward event, which was themed "Trails." He discussed the warning and citation numbers from each jurisdiction, in addition to talking a little bit about anything notable that happened during the enforcement details.
- The next enforcement window is July 18 – 28 with a "Back to School" theme and asked enforcement partners present to confirm participation.

Education & Outreach

- Recent Q2 Events:
 - 05/03 ORANGE: Eatonville Branch Library Pop Up
 - 05/06 ORLANDO: Nathaniel's Hope Make 'M Smile Event
 - 05/06 ORLANDO: Cruisin' & Coolin' "At the Pool"
 - 05/20 ORANGE: Pineloch Spring Bike Event
 - 05/25 ORANGE: Alafaya Branch Library Pop Up
 - 06/01 ORANGE: Wedgefield Dog Park Ribbon Cutting
- Upcoming Q3 Events:
 - 07/06 OAKLAND: Oakland Arts & Heritage Center Pop Up
- Outreach Totals (FY 23)
 - Orange & Apopka: Over 50% of scoped events complete
 - Orlando: Over 90% of scoped events complete
 - Winter Park & Oakland: 100% of scoped events complete

BFF Partner Updates

On education initiatives, outreach events, planning/engineering progress:

Bike/Walk Central Florida – Emily Hanna

- Emily shared that Bike/Walk's inaugural Wheel of Achievement Awards are coming up on June 15, which will recognize area agencies and advocates for exemplary efforts toward non-motorized safety. It will also recognize bike-friendly businesses in Central Florida.

OCPS – Adam Zubritsky & Bradley Paton

- Adam said the regular school year has just finished, but that there are still some kids walking to summer school and summer activities. There are also still some busses servicing summer school, and those kids would be walking to and from their bus stops.
- Regular school resumes August 10 in Orange County
- Vince asked about potential presentation or table opportunities coming up, and Adam mentioned that there is a transportation conference in the fall.
- Bradley works with safety at OCPS and said that 79 assessments had been completed.

Orange County – Cristina Cruz & Alissa Torres

- Alissa said the transportation department was working on updates to the comprehensive plan for Vision 2050. She said town halls were taking place across the County right now, but that residents can also submit comments online.
- She also updated everyone that vendors had been selected for upgrades to the University Blvd Safety Project from SR 436 to Goldenrod.
- Cristina gave traffic news, saying that there had been updates in some school zones such as the Pineloch crossing. She said data collection at school zones was on pause for the summer and that they would be catching up on other tasks during summer.
- The County is moving forward with a board vote on a micro-mobility ordinance. Alissa added that the board had voted to select 3 vendors, and traffic engineers are negotiating with them right now. The next step is for the County to issue operating licenses.
- There will be a few back-to-school events coming up that would be a great opportunity for outreach & education.

Orange County Sheriff's Office – Sgt. Laith Kareem & Dep. Miguel Rosario

- Deputy Rosario referred back to the low yield rates at N. Dean Rd and Timber Oaks Trail and said he'd like to see another enforcement detail there during the July OBFF.
- Sgt. Kareem referred to the last enforcement detail at Cady Way & Forsyth and asked for updates regarding relocating signs and RRFBS. Emily said that crosswalk evaluations were ongoing and the details about sign updates would be included in them. She also said that at the last enforcement at W. Town Center Blvd & Brookmyra Dr, they noticed there was no speed limit signs going eastbound.

City of Orlando – Laura Hardwicke & Caitlin Ward

- Caitlin introduced herself as the new civil engineer in traffic studies.
- Laura said they've been looking at program data for Vision Zero and are starting to compile crosswalks of interest for next year, such as ones near LYNX bus stations.
- They recently had another Bike-to-School Day on Corrine Dr., and they're working on the quick-build guide which will be released at the end of June.
- The City is also hoping to select 3 operators in July for their motorized scooter program. They are also working with the 2021 RAISE grant to connect residents to safe streets.

Winter Park PD – Lt. Scott Williams

- WPPD had no major updates, but he did confirm that they would be participating in the next round of enforcement, although they might be short on staff.

Apopka PD – Sgt. Steven Harmon

- Sgt. Harmon also had no major updates, and he also confirmed participation in the next operation.

Next Quarterly Steering Committee Meeting (Virtual):
August 2, 2023 from 9:00 – 10:30 am

SUPPORTING DOCUMENTS

Steering Committee Meeting Recaps

Osceola County



BFF Steering Committee Conference Call: Osceola County

Tuesday, October 25, 2022

9:00 a.m. – 10:30 a.m.

[Teams](#) | Call-in: (917) 410-4077 Passcode: 415 789 563#



Attendance

Emily Hanna, BWCF
Shelby Villatoro, BWCF
Erin Sterk, City of St. Cloud
Kevin Felblinger, City of St. Cloud
Cpl. Corey Anthony, Kissimmee PD
Cynthia Lambert, MetroPlan Orlando

Gary Yeager, Osceola County
Henry Salinas, Osceola County
Isai Chavez, Osceola County
Marianne Arneberg, Osceola County
Nathaniel Kusel, Osceola County

Meeting Recap

Program Updates

- Shelby revealed the new BFF logo, which incorporates a driver into the graphic and better showcases the true nature of the BFF program. The new logo also includes a horizontal version. [Partners can download hi-res versions and art files here.](#)
- Each of the program city and county partners can expect to receive their annual report no later than November 30, 2022.
- Shelby is working through FY 21-22 Workshop Recaps, which will include any crosswalks discussed, project updates, and final decisions on crosswalks. Because our workshops shape the program's operations for the year, these recaps are comprehensive reference points that can be referred to throughout the year.
- Future meetings will remain virtual but will now be quarterly and two hours long to ensure that there is plenty of time to go over all the program and partner updates.

Engineering

- During each of the BFF FY 21-22 Workshops, the partners discussed which crosswalks they wanted to monitor for the FY 22-23 program year. Please be on the lookout for communications about these locations, as we will need to finalize them prior to starting any data collection. **Delays in finalization will keep us from meeting the required six data collections per year.**
- As always, the latest GIS files can be found here: [BFF GIS files](#)

Operation Best Foot Forward: November 15-16, 2022 (World Day of Remembrance)

- Shelby to follow up with SCPD and Osc. Co. SO about their participation and crosswalk locations.
- Cpl. Anthony confirmed that the dates should work with KPD, and that they will likely participate on the morning of the 15th. He will work with Nabil to discuss locations.

Education & Outreach

- The BFF outreach team is kicking off Q1 with:
 - 10/28/22 – KISSIMMEE: BOO! on Broadway Event
 - 11/5/22 – ST. CLOUD: Great Outdoors Day

BFF Partner Updates

On education initiatives, outreach events, planning/engineering progress:

Bike/Walk Central Florida – Emily Hanna

- It's Mobility Week! BWCF is participating in several events to support regional efforts.
- Bike 5 is happening this Saturday, 10/29.
- BWCF won a contest with LYNX and will now have its logo featured on the LYNX Public Service bus. Winners get to have the bus at one event, so Emily will look to bring it to one enforcement or a large partner event.
- Wrapping up their work on year one of the Healthy West Orange Trails Connection project. The team is about to conduct a trail safety audit in the north section of the district on November 9th.

MetroPlan Orlando – Cynthia Lambert

- Today (Oct. 25) is Try Transit Day! LYNX and SunRail are hosting free rides for the day.
- On Thursday (Oct. 27), MetroPlan Orlando and UCF are teaming up for an interactive webinar called "Air Time," which will focus on the region's plan to keep the air clean. The webinar will be streamed on [MetroPlan Orlando's YouTube channel](#).
- The Blind Experience is also taking place at LYNX Central on Thursday, Oct. 27. Informational tables will be set up at LYNX Central, and participants will be invited to experience walking across the road blindfolded to provide a new experience of what it is like for people with limited sight. Mayor Demings and Commissioner Janer will both be participating.
- The Active Transportation Plan is also kicking off. Cynthia should have more information at our next meeting about how to get involved so that they can start collecting comments.

Osceola County Government – Henry Salinas

- Last week, Shelby and Kayla participated in the Safe Routes to School (SRTS) Committee meetings with Hickory Tree ES and Neptune MS, serving as Osceola CTST representatives. Shelby working to get a new FY 22-23 letter of support to Henry for this year's SRTS projects.

City of St. Cloud – Erin Sterk

- City is focused on the 10th Street Corridor Study.

Kissimmee PD – Cpl. Corey Anthony

Cpl. Anthony jumped on right as the group wrapped up, so he and Shelby touched base about updates and enforcement.

- Cpl. Anthony confirmed that the 15th would likely be the best date for enforcement, and they would prefer their usual morning shift.
- Noticed new RRFBs in the city that were not yet active but thought they could be a good enforcement location. He is going to reach out to Nabil about them.

- Interested in the Osceola admin building location (Emmett and Vernon) and willing to try enforcement there for November. Also interested in doing right-on-red enforcement for pedestrians crossing at the signals. Shelby will follow up about locations to confirm.
- Not aware of any recent pedestrian crashes at/near crosswalks. There was a crash off Dyer Blvd. where an 18-year-old was hit last year near the school, but they were not in a marked crosswalk.

Next Quarterly Steering Committee Meeting (Virtual):
January 19, 2023, from 9:00 – 11:00 am

BFF Steering Committee Conference Call: Osceola County

Thursday, January 19, 2022

9:00 a.m. – 11:00 a.m.

[Teams](#) | Call-in: (917) 410-4077 Passcode: 589376129#



Attendance

Emily Hanna, BWCF
Patrick Panza, BWCF
Naol Barkessa, City of St. Cloud
Cpl. Corey Anthony, Kissimmee PD
John Hambley, City of Kissimmee
Leilani Vaiaoga, MetroPlan Orlando
Slade Downs, MetroPlan Orlando

Courtney Gleaton, Orlando Health
Gary Yeager, Osceola County
Ghassan Choueiry, Osceola County
Henry Salinas, Osceola County
Isai Chavez, Osceola County
Marianne Arneberg, Osceola County

Meeting Recap

Program Updates

- The upcoming 2nd annual Best Foot Forward Summit will be on March 23rd.
- Patrick Panza was introduced as the new BWCF Programs Director.
- There is a vacancy for the BFF Program Manager position.

Engineering

- During each of the BFF FY 21-22 Workshops, the partners discussed which crosswalks they wanted to monitor for the FY 22-23 program year. Please be on the lookout for communications about these locations, as we will need to finalize them prior to starting any data collection. **Delays in finalization will keep us from meeting the required six data collections per year.**
- As always, the latest GIS files can be found here: [BFF GIS files](#)

Operation Best Foot Forward: January 30th – February 10th, 2023 (Crossing Guard Appreciation Week)

- Operation BFF is expanding from two days to two weeks, giving much needed flexibility to our partners in law enforcement.
- Cpl. Anthony discussed a new staff member and said locations would be set by next week.
- Crosswalk selection and scheduling was discussed.

Education & Outreach

- Some highlights from Quarter 1 Events:
 - 10/28/22 – KISSIMMEE: BOO! on Broadway Event
 - 11/5/22 – ST. CLOUD: Great Outdoors Day
 - 11/17/22 – OSCEOLA: Valencia College Poinciana Campus Table Event
 - 11/19/22 – ST. CLOUD: Annual Community Health Fair
- Upcoming Event: OSCEOLA: PTSA and school presentations at Neptune Middle and Hickory Tree Elementary

- Emily suggested popup events in the future, looking for feedback. Isai Chavez recommended running it by Joshua DeVries.

BFF Partner Updates

On education initiatives, outreach events, planning/engineering progress:

Bike/Walk Central Florida – Emily Hanna

- Emily provided an update from FDOT about working with schools on a bike lane symbol design project. There is a plan to install a sign for Mobility Week (Oct./Nov.)
- Emily also provided an update for LYNX about public outreach for a disadvantaged ridership study

MetroPlan Orlando – Slade Downs

- The “Notes of the Future” annual report was released: <https://bit.ly/NotesOnTheFuture>
- The Active Transportation Plan is currently underway.

Orlando Health – Courtney Gleaton

- Courtney spoke about a couple of recent helmet fitting events where over 200 helmets were distributed.

Osceola County Government – Henry Salinas

- Henry said that there would soon be an application submitted for review to MetroPlan Orlando for the Safe Roads to School initiative.

City of Kissimmee – John Hambley

- About a month ago, the latest RRFB at Mill Slough Rd. & Mill Run Blvd. went active, and installation also included relocating the crosswalk to improve the RRFB’s visibility.
- Emily noted the need to identify a couple more crosswalks for evaluation.

Kissimmee PD – Cpl. Corey Anthony

- Cpl. Anthony spoke about getting the new sergeant up to speed with Operation Best Foot Forward
- He expressed his pleasure with the new RRFB at Mill Run Blvd. since the department had been receiving a lot of complaints. He believes it will provide a lot of benefit.

City of St. Cloud – Naol Barkessa

- Naol talked about some of the ongoing engineering projects in St. Cloud, but none specifically related to Best Foot Forward

Next Quarterly Steering Committee Meeting (Virtual):
June 27, 2023, from 9:00 – 10:30 am



Bike/Walk Central Florida is the nonprofit responsible for administering the Best Foot Forward program on behalf of the coalition partners.

Tuesday, June 27, 2023

9:00 a.m. – 10:30 a.m.

[Teams](#) | Call-in: (917) 410-4077 Passcode: 56491061#

Attendance

Vince Dyer, BWCF
Emily Hanna, BWCF
Patrick Panza, BWCF
Kenzie Anderson, BWCF
John Hambley, City of Kissimmee

Alex Trauger, MetroPlan Orlando
Jack Lott, Osceola County
Henry Salinas, Osceola County
Isai Chavez, Osceola County
Marianne Arneberg, Osceola County

Meeting Recap

Program Updates

- Vince Dyer was introduced as the new program manager for Best Foot Forward.
- There was a quick review of the [Q2 Progress Reports](#) and a reminder that the end of third quarter is this week, with Q3 reports coming by the end of July.

Engineering

- Crosswalk data was reviewed throughout Osceola, Kissimmee, & St. Cloud. Vince highlighted the success from recent RRFB installations in Osceola & Kissimmee. Areas of concern included a 16% rate at Oak & Emory in Kissimmee, as well as a couple locations in Osceola and St. Cloud that were located along curves in the road.
- Jack Lott with Osceola County said he was glad to see improvement in the driver yield rates at Buenaventura Blvd. & Oakland Dr. with the addition of the RRFB.
- As always, the latest GIS files can be found here: [BFF GIS files](#)

Enforcement

- The enforcement from Q3 was recapped along with [photos](#) from the locations throughout all three counties, highlighting the ones in Osceola, Kissimmee, & St. Cloud.
- The final enforcement of the fiscal year will take place July 18 – 28, and Vince confirmed that e-mails had already been sent out to law enforcement & engineering partners. The theme for the Q4 enforcement will be Trails.

Education & Outreach

- Some highlights from recent Quarter 3 Events were discussed with pictures:
 - 05/06 OSCEOLA: Osceola County Transportation Summit
 - 05/12 OSCEOLA: Celebration Food Truck Friday
 - 05/23 OSCEOLA: Poinciana Library Pop-Up
 - 05/30 OSCEOLA: HCA Florida Hospital Pop-Up
 - 06/03 KISSIMMEE: Pridefest Kissimmee
 - 06/15 OSCEOLA: Community Resource Network Event 2023
- Kenzie said that we reached over 500 people at these events, with Kissimmee PrideFest being the highest engagement. She said they got great leads for future events. She also

talked about how the Celebration Food Truck Friday led to a presentation opportunity in Celebration.

- Vince provided an overview of outreach totals and noted the program is on pace to meet the scope agreements for the fiscal year.

BFF Partner Updates

On education initiatives, outreach events, planning/engineering progress:

Bike/Walk Central Florida – Emily Hanna

- Emily started by thanking everyone for attending, sharing the excitement about the RRFB's that have been added in Kissimmee and Osceola and the positive results. She echoed that we are headed into quarter 4 of our fiscal year and that progress reports for quarter 3 would likely be available within weeks.
- The Best Foot Forward program would be expanding over the next year thanks to the help from MetroPlan Orlando and FDOT. She mentioned that we would be clarifying our mission and vision during the next meeting to reflect our partners expectations for us as we continue to expand. She also gave kudos to Vince and Kenzie for working on internal operations at BFF and improving partner and public communications.
- Finally, Emily spoke briefly about the success of the Bikes & Bites event that BWCF attended in St. Cloud and mentioned that there will be another event during Mobility Week in October.

MetroPlan Orlando – Alex Trauger

- Alex said that MetroPlan was updating their Active Transportation Plan that will fuel their vision for 2050 and help with Bike/PED safety throughout Central Florida.
- MetroPlan received a federal grant for Safe Streets for All a few weeks ago, and that they would be kicking off their regional Vision Zero action plan in the next few weeks, coordinating local and municipal plans.

Osceola County Govt. – Isai Chavez, Henry Salinas, Marianne Arneberg, & Jack Lott

- No major updates overall. Jack said there would be upcoming efforts to address crosswalk improvements, such as striping, from the nighttime work crews.

City of Kissimmee – John Hambley

- No major updates, but said he was looking forward to getting more data on the Oak & Emory crosswalk in Kissimmee. Said speed is an issue at this location. Vince said that at the past enforcement operation, there was a lot of pedestrian traffic from the nearby trail and park.

Next Quarterly Steering Committee Meeting (Virtual):
August 22, 2023, from 9:00 – 10:30 am

Tuesday, August 22, 2023

9:00 – 10:00 AM

[Teams](#) | Call-in: (917) 410-4077 Passcode: 786555006#

Attendance

Vince Dyer, BWCF
Emily Hanna, BWCF
Patrick Panza, BWCF
Kenzie Anderson, BWCF
John Hambley, City of Kissimmee
Wilson Solano, City of Kissimmee

Stephanie Moss, FDOT
Adriana Rodriguez, MetroPlan Orlando
Gary Yaeger, Osceola County
Henry Salinas, Osceola County
Marianne Arneberg, Osceola County
Erin Sterk, City of St. Cloud

Meeting Recap

Program Updates

- Vince started by going over some program-wide numbers for third quarter and directed everyone to the [quarterly progress reports](#) so that they could check on their own jurisdictions specifically. He mentioned that a year-to-date page was included at the beginning of each report in addition to a recap of third quarter.
- Two options were discussed for the BFF mission statement, the old one that mentions Florida Law to yield and stop and a new version that uses language from the adopted resolution and highlights the 4 E's of what BFF does. Six partners said they preferred the new mission statement, one said they liked the original, and there was a suggestion to use the word "pedestrian" instead of "people," which BWCF had been discussing for a while regarding whether the word "pedestrian" was too impersonal or not specific enough to also include cyclists.

Engineering

- Crosswalk data was reviewed throughout Osceola, Kissimmee, & St. Cloud. Vince highlighted the success from RRFB installations in Osceola & Kissimmee. One areas of concern included the 18% rate at Oak & Emory in Kissimmee. John Hambley spoke about his experience from the recent enforcements and mentioned that they had an RRFB in storage that could potentially be used. He also said that it might be better to put a stop sign at that location to slow down traffic.
- Gary asked about the Michigan Ave. project that Vince discussed regarding crosswalks in St. Cloud. He said that Osceola was working on a Michigan Ave. project elsewhere. Erin Sterk from St. Cloud said that they were indeed going to be doing a pedestrian project along Michigan Ave., and Stephanie Moss added that FDOT is also going to be doing work in that area and shared a link: <https://www.cflroads.com/project/445709-1>
- As always, the latest GIS files can be found here: [BFF GIS files](#)

Enforcement

- Vince started by highlighting some of the operation-wide numbers for July's OBFF, which included 11 law enforcement agencies, 21 crosswalk details, and 254 warnings and citations. He showed the breakdown of numbers by crosswalk location in Orange County. He also highlighted attendance from media, elected officials, & BFF partners and went through some of the pictures and linked the [July OBFF Flickr album](#).

- There was a discussion about whether the theme for November's OBFF should be about mobility week or daylight savings. Three partners said they preferred daylight savings, while two supported switching to mobility week. John mentioned that mobility week already gets a lot of press coverage, so he thought daylight savings would be a better opportunity.

Education & Outreach

- Recent Events:
 - 06/03 KISSIMMEE: Pridefest Kissimmee
 - 06/15 OSCEOLA: Community Resource Network Event 2023
 - 07/05 OSCEOLA: Celebrators of Celebration Presentation
- Upcoming Q4 Events:
 - 09/08 OSCEOLA: Helmet Fitting at Food Truck Friday
- Vince recapped the Celebrators of Celebration presentation he gave and talked about the PrideFest Kissimmee event. Kenzie added that both PrideFest and the Community Resource Network Event had great turnouts with lots of materials distributed. Vince finished by saying that BFF had completed the scope requirements for events throughout Osceola County.

BFF Partner Updates

On education initiatives, outreach events, planning/engineering progress:

Bike/Walk Central Florida – Patrick Panza

- Patrick started by highlighting the upcoming Bike5 event that's occurring in October. He thanked everyone for their attendance and participation in crosswalk site visits, and spoke about how Vince would be contacting them soon regarding setting up crosswalk workshops.

Florida Department of Transportation – Stephanie Moss

- Stephanie spoke about the upcoming bike lane design contest, where school kids get to color the bike lane logo for a chance to have their design used on a road. She said that within Osceola County, she was working to get participation from Michigan Ave. Elementary in St. Cloud.

MetroPlan Orlando – Adriana Rodriguez

- Adriana said that the Vision Zero action plan is in progress for Osceola County and is expected to be completed by summer 2024.

Osceola County Govt. – Gary Yaeger, Henry Salinas, & Marianne Arneberg

- Gary mentioned that the County had fixed a few items that had been previously noted at crosswalks, such as loose signs. Marianne Said that Isai Chavez was unable to join today's meeting due to a conflict.

City of Kissimmee – John Hambley & Wilson Solano

- John described that the FDOT resurfacing project on Hwy 192 is going through the design process right now, but that there are planned pedestrian and bicycle improvements that will be made. This project will run from Bamboo Lane to Main Street.

- **City of St. Cloud – Erin Sterk**
 - Erin said they were kicking off the Florida Avenue Trail project, which is under construction now. She said she would follow up with additional details about the Michigan Avenue project. She said that major updates to planning documents would be coming with the transportation master plan update, which should be complete by the end of the year.

Next Quarterly Steering Committee Meeting (Virtual): TBD

SUPPORTING DOCUMENTS

Steering Committee Meeting Recaps

Seminole County



BFF Steering Committee Meeting: Seminole County

Thursday, October 27, 2022

9:00 a.m. – 10:30 a.m.

[Teams](#) | Call-in: (917) 410-4077 Passcode: 482 334 269#



Attendance

Emily Hanna, BWCF
Shelby Villatoro, BWCF
Alicia (Ro) Rubio, City of Casselberry
Kelly Brock, City of Casselberry

Shad Smith, City of Longwood
Kristen Shinner, HCA Florida
Trish Whitton, LYNX
Mike Blinn, Seminole County

Action Items

- Kelly Brock to send Shad the Casselberry sharrow flyer.

Next Quarterly Steering Committee Meeting (Virtual):
January 24, 2023, from 9:00 – 11:00 am

Meeting Recap

Program Updates

- Shelby revealed the new BFF logo, which incorporates a driver into the graphic and better showcases the true nature of the BFF program. The new logo also includes a horizontal version. [Partners can download hi-res versions and art files here.](#)
- Each of the program city and county partners can expect to receive their annual report no later than November 30, 2022.
- Shelby is working through FY 21-22 Workshop Recaps, which will include any crosswalks discussed, project updates, and final decisions on crosswalks. Because our workshops shape the program's operations for the year, these recaps are comprehensive reference points that can be referred to throughout the year.
- Future meetings will remain virtual but will now be quarterly and two hours long to ensure that there is plenty of time to go over all the program and partner updates.

Engineering

- During each of the BFF FY 21-22 Workshops, the partners discussed which crosswalks they wanted to monitor for the FY 22-23 program year. Please be on the lookout for communications about these locations, as we will need to finalize them prior to starting any data collection. **Delays in finalization will keep us from meeting the required six data collections per year.**
- As always, the latest GIS files can be found here: [BFF GIS files](#)

Operation Best Foot Forward: November 15-16, 2022 (World Day of Remembrance)

- No law enforcement partners on the call – Shelby to follow up with the Seminole Co. Sheriff's Office, Casselberry PD and Longwood PD about their participation in the upcoming enforcement.

Education & Outreach

- Kicking off Q1 with:
 - 10/15/22 – SEMINOLE: Winter Springs Festival of the Arts Event
 - 10/27/22 – SEMINOLE: Seminole Co. Sheriff's Office Spooktacular Event
 - 11/11/22 – CASSELBERRY: Food Truck Night at Lake Concord Park
 - 11/19/22 – SEMINOLE: Altamonte Arts, Craft & Wine Festival
 - 11/20/22 – LONGWOOD: Longwood Arts Festival 2022

BFF Partner Updates

On education initiatives, outreach events, planning/engineering progress:

Kristen Shinner, HCA Florida (Lake Monroe Hospital)

- Shelby welcomed Kristen, who was sitting in after meeting with Emily (BWCF) to learn about how our teams could collaborate on projects to support safety in the region.
- Kristen is interested in participating in future enforcement efforts and looks forward to learning more about the BFF program.

Bike/Walk Central Florida – Emily Hanna

- It's Mobility Week! BWCF is participating in several events to support regional efforts.
- Bike 5 is happening this Saturday, 10/29.
- BWCF won a contest with LYNX and will now have its logo featured on the LYNX Public Service bus. Winners get to have the bus at one event, so Emily will look to bring it to one enforcement or a large partner event.
- Wrapping up their work on year one of the Healthy West Orange Trails Connection project. The team is about to conduct a trail safety audit in the north section of the district on November 9th.

LYNX – Trish Whitton

- LYNX kicks off their Origin and Destination Survey next week and will be collecting data through March 2023 after taking a break during the holidays. During the process, surveyors ride the transit system routes and collect information from the passengers to find out where they are coming from, where they are going, and how they get to and from their stops. This survey is a lengthy process that is done every five years, but it yields a lot of insight into the LYNX and SunRail routes. Some questions include: What is the purpose of the trip? What is the nearest intersection? Trish will share the questionnaire with Shelby and will provide the data once the survey is complete.
- LYNX also planning to begin their transportation disadvantaged services plan after the holidays.

Seminole County – Mike Blinn

- Mike is participating in a meeting at Lockwood next Friday (11/4) to look at a potential midblock crossing.
- The county has isolated 17 midblock crosswalks that are on roadways with speeds greater than or equal to 35 mph. Mike is working on a plan to “beef up” those areas – adding things beyond the standard crosswalk signs, like additional signage, pavement markings, etc. Shad asked whether lighting would be factored into the reviews of these

locations. Mike is unsure but does hope that they can address poor lighting if it is present. The team noted that it can be challenging to get street lighting installed. Mike has already sent Emily a list of the crossings, which she will review and send feedback on.

- Mike and the county also hope to eventually look at crossings at or below 30 mph as well.

City of Casselberry – Kelly Brock

- Kelly introduced a new team member in the city, Alicia (Ro) Rubio. Ro is replacing Dean and supporting special projects and parks. Welcome, Ro!
- Casselberry just presented their draft Winter Park Drive Complete Street Preferred Alternative concept to the City Commission, and it was well received.
- Kelly is hoping to award and start the construction of Sunset Drive's livable street improvements in early 2023. This project includes a mile-long shared-use path from Oxford up to Button plus two raised crosswalks.
- Various street paving projects they are just now scoping, with ADA and traffic calming.
- Also looking at a couple of spots to retrofit with pedestrian gateways or other treatments.
- Mike asked if Kelly has been getting calls about the Geneva School; Mike has done traffic counts and it does not warrant a signal. Seminole County is looking at doing something for the school kids that potentially cross there, speed limits are high, 85th percentile is around 53 mph (posted 45 mph). Kelly has received many calls regarding pick-up/drop-off and safety for crossing at Legacy. Kelly thinks a PHB might be a great option; the county is exploring other low-cost options as well if school children are not crossing there long-term (refuge island).

City of Casselberry – Alicia (Ro) Rubio

- Ro has a background in landscape architecture and urban planning, bringing equity into the role. Ro is looking forward to working with BFF and the City of Casselberry.

City of Longwood – Shad Smith

- Longwood is kicking off its Mobility Plan, which covers the entire city and will eventually lead to the mobility fee.
- Community Development has just finished updating their AARP designation.
- The cross-middle trail connection project has just wrapped, with sharrows and sidewalks now available all the way down to the Cross-Seminole Trail. Shad also looking to add "Share the Road" signage. They will likely do a ribbon cutting in the next month or so.
- Working on two Complete Streets projects; W Warren getting close to completion; Learned that South Seminole Hospital is to close, and they are creating an emergency site there. This changes the Complete Street projects' access points/etc.
- DOT has changed its design for 434 but Shad has still not received any concrete information on what that looks like just get. He had heard that they are going to lower the speed throughout the corridor (35 mph) but he hasn't confirmed those plans.

- Longwood is also updating crosswalks with new brick pavers – some have faded – and their contractor is doing a trial on a new green bike symbol paint up and down W. Church Ave. It should be done in the next week or so. Adding “Share the Road” signs to the corridor. Longwood is planning to do some educational outreach about sharrows; Kelly offered to share Casselberry’s bike sharrow flyer with Shad.

BFF Steering Committee Meeting: Seminole County

Wednesday, January 18, 2023

9:00 a.m. – 10:30 a.m.

[Teams](#) | Call-in: (917) 410-4077 Passcode: 852550547#



Attendance

Emily Hanna, BWCF
Erin Hearn, BWCF
Patrick Panza, BWCF
Stephanie Moss, FDOT
Slade Downs, MetroPlan Orlando
Tricia Whitton, LYNX
Sheryl Aldarondo, Orlando Health

Bill Wharton, Seminole County
Charles Wetzel, Seminole County
Mike Blinn, Seminole County
Kelly Brock, City of Casselberry
Leonard Barden, City of Casselberry
Shad Smith, City of Longwood
Cpl. Spencer McCranie, Longwood Police

Meeting Recap

Program Updates

- The upcoming 2nd annual Best Foot Forward Summit will be on March 23rd.
- Patrick Panza was introduced as the new BWCF Programs Director.
- There is a vacancy for the BFF Program Manager position.

Engineering

- During each of the BFF FY 21-22 Workshops, the partners discussed which crosswalks they wanted to monitor for the FY 22-23 program year. Please be on the lookout for communications about these locations, as we will need to finalize them prior to starting any data collection. **Delays in finalization will keep us from meeting the required six data collections per year.**
- As always, the latest GIS files can be found here: [BFF GIS files](#)

Operation Best Foot Forward: January 30th – February 10th, 2023 (Crossing Guard Appreciation Week)

- Operation BFF is expanding from two days to two weeks, giving much needed flexibility to our partners in law enforcement.
- Crosswalk selection and scheduling was discussed, agency participants confirmed.

Education & Outreach

- Kicking off Q1 with:
 - 10/15/22 – SEMINOLE: Winter Springs Festival of the Arts Event
 - 10/27/22 – SEMINOLE: Seminole Co. Sheriff's Office Spooktacular Event
 - 11/11/22 – CASSELBERRY: Craft Beer & Blues Festival
 - 11/19/22 – SEMINOLE: Altamonte Arts, Craft & Wine Festival
 - 11/20/22 – LONGWOOD: Longwood Arts Festival 2022
 - 12/9/22 – LONGWOOD: Celebrate the Season Event
- Upcoming Q2 Events:
 - 1/17/2023 – LONGWOOD: National Night out
 - 2/25/2023 – SEMINOLE: Matt Miller Motor Challenge

BFF Partner Updates

On education initiatives, outreach events, planning/engineering progress:

Bike/Walk Central Florida – Emily Hanna

- Emily discussed recent changes at BWCF, including adding a new Programs Director (Patrick) and preparing to hire a new BFF Program Manager. She also spoke about adding a new intern onboard. Finally, she gave updates about the Healthy West Orange “Take Over the Trails” Day.

FDOT (Stephanie Moss)

- There was a Mobility Week Bike Lane design contest. Casselberry & Geneva Elementary School participated, and winners will be announced next week prior to the design and installation that will follow.

MetroPlan Orlando (Slade Downs)

- The “Notes of the Future” annual report was released, which can be read here: <https://bit.ly/NotesOnTheFuture>. In addition, the Active Transportation Plan is currently underway.

LYNX (Tricia Whitton)

- There will be upcoming county workshops in February for transportation planning.

Orlando Health (Sheryl Aldarondo)

- There was a recent distracted driving course hosted by Orlando Health that had around 300 participants.

Seminole County Government (Mike Blinn)

- There are a couple projects currently in design. One project currently in the works is a trail extension at 17/92 and General Hutchinson Boulevard.
- Mike asked if there were any updates on the Lochwood baseline data collection. Emily responded that data was collected but that it's pending review.
- Possible locations for review were discussed, such as SR 46 at the 7-Eleven, which has a midblock crossing where the road splits. However, resurfacing is happening now, so any data collection or pedestrian counts would need to be a month or more in the future. Another potential location for review is Upsala @ Larkwood, a midblock crossing in a residential area with a craft beer store across the street. Finally, 25th St. & Hartwell could be a contender for review since a child was struck by vehicle there a couple of years ago.

City of Casselberry (Leonard Barden)

- Leonard described some of the projects happening in Casselberry, such as the *Complete Streets* construction starting on Sunset Drive. The Winter Park Drive project is currently in its preliminary design. Wirz Park and other park projects were discussed as well. Casselberry is looking at doing community outreach to discover projects in the area.

City of Longwood (Shad Smith)

- There will be revisions to the W. Warren Ave *Complete Streets* project to accommodate some constraints.
- The crosswalk at Highland and Orange Elementary School needs re-striping, which Longwood will try to complete before OBFF.
- A *Complete Streets* study for E. Church Ave is in its final stages.
- The Cross-Seminole Trail Connector from SunRail to Grant St. Has recently opened to connect Timucuan to the Cross-Seminole Trail.
- A lot of sidewalk projects are currently being funded by sales tax.
- Longwood is waiting to see what FDOT is going to do on SR 434 from Ronald Reagan to 17/92 before deciding how to proceed.
- A number of landscape projects for visual friction are currently underway.

Longwood Police Department (Cpl. McCranie)

- The current traffic enforcement is going as planned.

Next Quarterly Steering Committee Meeting (Virtual):
June 6, 2023, from 9:00 – 10:30am



Attendance

Emily Hanna, BWCF
Patrick Panza, BWCF
Vince Dyer, BWCF
Tricia Whitton, LYNX
Sheryl Aldarondo, Orlando Health
Courtney Gleaton, Orlando Health

Arturo Perez, Seminole County
Mike Blinn, Seminole County
Kelly Brock, City of Casselberry
Shad Smith, City of Longwood
Dacia Maisonave, Seminole Crossing Guard

Meeting Recap

Program Updates

- Vince Dyer introduced as new program manager for the Best Foot Forward program.
- [Quarter 2 Progress Reports](#) have been distributed.

Engineering

- Two Seminole crosswalks were highlighted for having high yield rates: International Pkwy at Westin Hotel and EE Williamson Rd at Seminole Wekiva. Both are midblock have been in the program for a few years, and both have RRFBs.
- Crosswalks were identified as having low yield rates (13% or less) in each jurisdiction of Casselberry, Longwood, & Seminole. A couple of them are near shopping centers, and one, W. Warren Ave & St. Laurent St., has no signs or markings at all.
- As always, the latest GIS files can be found here: [BFF GIS files](#)

Enforcement

- Q3 Operation BFF (Trails theme) was reviewed from 2 locations. In Casselberry there were 15 warnings and citations at the enforcement detail on Lake Dr. and Park Dr. Sheryl Aldarondo was a decoy for that event and described it as the "Wild Wild West." The other enforcement detail was S. Grant & Evergreen in Longwood, with a few warnings and citations given.
- Next enforcement window will be July 18-28, and the theme is Back to School

Education & Outreach

- Recent Q3 Events:
 - 04/26 SEMINOLE: Winter Springs Seminole County Tax Collector Pop Up
 - 04/29 CASSELBERRY: Casselberry EarthFest
 - 05/17 SEMINOLE: Seminole County Safety Zone Campaign – Highlands Elem.
 - 05/17 SEMINOLE: East Branch Library Pop Up
 - 05/23 SEMINOLE: Annual Trauma Awareness Event at Lake Monroe Hospital
- Outreach Totals (FY 23):
 - Seminole County: 12 (100% of scoped events)
 - Casselberry: 3 (100%)
 - Longwood: 3 (100%)

BFF Partner Updates

On education initiatives, outreach events, planning/engineering progress:

Bike/Walk Central Florida – Patrick Panza

- Patrick congratulated Vince on the recent enforcement operation being so large and having good media traction. He opened up the floor for general questions or topics to discuss.

Seminole Sheriff Crossing Guard (Dacia Maisonave)

- Dacia spoke generally about the safety campaigns that BFF has been participating in at elementary schools. She said they've been successful and that the planning partner, Liberty Mutual, has been great to work with on those. She highlighted upcoming bike rodeos and confirmed that she had spoken with Kenzie about those events. National Bike to School Day is also coming up.

City of Longwood (Shad Smith)

- Shad said there wasn't much to update from public works, but did mention that Evergreen & W Warren would be getting new stripes painted as well as a "Stop here for PEDS" advance warning sign.

LYNX (Tricia Whitton)

- LYNX has been recently giving out on-board transit surveys so that they can create a dashboard that tracks useful information about bus riders. Tricia forwarded a link to the Origin and Destinations survey.

Orlando Health (Sheryl Aldarondo & Courtney Gleaton)

- Sheryl & Courtney work with injury prevention and has been doing lots of teaching in the community lately, including recent education at the Children's Safety Village.

Seminole County Government (Mike Blinn)

- Mike said there were a couple of crosswalks across Seminole County that were getting additional advance markings as well as the "Stop here for PEDs" signs.
- He spoke a little about Park & Lake, which was a recent location for Operation Best Foot Forward. Vince had mentioned that the neighbors nearby requested a 4-way stop, but Mike said that had already been evaluated and that it wasn't warranted in that location. He said it used to be a school crossing. He mentioned it might also be a candidate for the advance markings and "Stop Here for PEDs" sign like other locations.

City of Casselberry (Kelly Brock)

- Kelly discussed Lake & Park as well in Casselberry, as the intersection and road has a split jurisdiction by Seminole and Casselberry. He said there had been some discussions about potentially making it into a roundabout in the future.
- He said that W Melody and Cypress had a gateway treatment and stop bars added.

- The Sunset Drive Livable Streets Program is underway with raised crosswalks and converting some street spaces to pedestrian walkways. He said there's an online survey for a new transportation master plan.
- Kelly will be the keynote speaker at the upcoming Wheel of Achievement awards on June 15th, hosted by Bike/Walk Central Florida.

Bike/Walk Central Florida (Emily Hanna)

- Emily finished by speaking about the Wheel of Achievement awards. She says Central Florida has a long way to go in terms of bike and pedestrian safety, but that this event will celebrate achievements already in progress!

Next Quarterly Steering Committee Meeting (Virtual):
August 16, 2023 from 9:00 – 10:30am



Attendance

Emily Hanna, BWCF
Patrick Panza, BWCF
Rafael Burgos, BWCF
Kenzie Anderson, BWCF
Vince Dyer, BWCF
Stephanie Moss, FDOT
Tricia Whitton, LYNX
Mighk Wilson, MetroPlan Orlando
Alexander Trauger, MetroPlan Orlando

Sheryl Aldarondo, Orlando Health
Arturo Perez, Seminole County
Mike Blinn, Seminole County
Bill Wharton, Seminole County
Lenny Barden, City of Casselberry
Shad Smith, City of Longwood
James Finch, Longwood Police Department
Kristen Shinner, Seminole Co. Sheriff's Office

Meeting Recap

Program Updates

- Vince started by highlighting data from the [Q3 Progress Reports](#) for everyone to view and shared the link to view those reports.
- The Best Foot Forward Mission Statement was discussed, giving the option of keeping the current one or switching to one that mentions the 4 E's of what BFF does. Six partners agreed that they liked the new one better, with one partner from enforcement preferring the original. This mirrored the results from the recent steering meeting with Orange County, where most partners liked the new one aside from a couple in law enforcement. It was discussed that potentially adding the part about Florida law to the new mission statement could be a good compromise.

Engineering

- In general, most of the crosswalks throughout the region are trending down in driver yield rate. Vince highlighted two exceptions from Seminole County that went up: SR 426 & Howell Branch Road and Tuskawilla Rd. & Red Bug Lake Road. Both were restriped at the beginning of the year and showed an improvement of more than 10%.
- Two Seminole crosswalks were highlighted for having high yield rates: International Pkwy at Westin Hotel and EE Williamson Rd at Seminole Wekiva. Both are midblock have been in the program for a few years, and both have RRFBs.
- Melody & Cypress in Casselberry was mentioned again as having jumped up after the recent improvement of adding a stop bar and in-street gateway treatment, and Warren & Laurent was also brought up again as having a low DYR due to no pedestrian striping or signage. Rafael mirrored those statements in his data collection. He discussed that the recent Seminole enforcement of Eagle Circle and Eagle Blvd. reinforced his observation that turning drivers were the main concern there. He also brought up the signal at 436 & Sausalito as one that could use a signal timing delay to get help from turning drivers not yielding. Lenny from City of Casselberry also brought up the possibility of a blank-out signal for turning drivers.
- As always, the latest GIS files can be found here: [BFF GIS files](#)

Enforcement

- Vince reviewed some of the data from the recent quarter 4 enforcement of Operation Best Foot Forward, highlighting that 11 law enforcement agencies had details at 21 crosswalks with 254 warnings and citations. He also discussed some of the media coverage and attendance at the crosswalk locations. Finally, he went through some of the pictures from the enforcement and shared links to the [website recap article](#) and the [Flickr photo album](#).
- There was a discussion about the theme for the next Operation BFF, with options being given of staying with Daylight Savings, as usual, or switching to Mobility Week. Five partners said they preferred switching to Mobility Week, with one saying he preferred sticking with Daylight Savings as the theme. Vince said he still had to speak with the Osceola County Committee before making any final determinations.

Education & Outreach

- Recent Q3 Events:
 - 05/13 SEMINOLE: Arbor Day Tree Giveaway
 - 05/17 SEMINOLE: Seminole Co. Safety Zone Campaign – Highlands Elementary
 - 05/17 SEMINOLE: East Branch Library Pop Up
 - 05/23 SEMINOLE: Annual Trauma Awareness Event at Lake Monroe Hospital
- Upcoming Q4 Events:
 - 09/09 SEMINOLE: Sanford Hispanic Heritage Festival
- Outreach Totals (FY 23)
 - Seminole County: 12 (100% of scoped events)
 - Casselberry: 3 (100%)
 - Longwood: 3 (100%)

BFF Partner Updates

On education initiatives, outreach events, planning/engineering progress:

Bike/Walk Central Florida – Emily Hanna & Patrick Panza

- Emily highlighted that BWCF was in preparation for their Bike5 event and promoted that it was happening in partnership with FDOT for Mobility Week.
- She also mentioned that there was going to be some funding changes to the FY24 scopes and added that Crosswalk Improvement Plans are in progress and Vince will be reaching out soon to schedule crosswalk workshops.

Florida Department of Transportation – Stephanie Moss

- Stephanie said there wasn't a lot to update but mentioned that they were continuing with their Mobility Week Bike Lane Design Contest. She said there had been a call for school participant suggestions and that one was still needed in Seminole County.

MetroPlan Orlando – Mighk Wilson & Alexander Trauger

- Mighk mentioned that they held their first Vision Zero Action Plan regional task force meeting yesterday. The following meeting will be next month. He added that the data website being launched by MetroPlan should be ready in about a month.

LYNX - Tricia Whitton

- Tricia said there were no major updates from LYNX.

Orlando Health - Sheryl Aldarondo

- Sheryl also said she had no major updates, but said she always looks forward to future opportunities in assisting with the Best Foot Forward Program.

Seminole County Government – Bill Wharton, Mike Blinn, & Arturo Perez

- Bill began by saying that the County has been continuing work on their 2025 sidewalk plan, which will increase accessibility on both sides of the road at many crosswalks. He also highlighted some of the upcoming outreach for Vision Zero programs.
- Mike said they were moving forward with midblock signage and road markings at Hunt Club near Beaufort, which is near one of the BFF crosswalks. In addition, the County is still planning on working toward a pedestrian hybrid beacon at Snow Hill and Jacobs Trail where the most recent OBFF enforcement took place. He said there is a longer timeline for it right now but that they are still hoping to implement it there.

City of Casselberry – Lenny Barden

- Lenny mentioned that Casselberry is looking at some projects to add into the next Master Plan. He thanked BWCF for including the survey Casselberry sent out into the Bike/Walk Weekly newsletter. He mentioned that hundreds of people had started the survey, but that a much smaller number actually completed the whole thing. He finished by stating that Casselberry was hoping to do some public outreach during the October Mobility Week events.

City of Longwood – Shad Smith

- Shad said that Longwood is also working on its Mobility Plan, which is pretty close to where they want it, and are moving on to finalizing their mobility fee.
- He mentioned that they are anxiously awaiting completion of the trail connection from Seminole-Wekiva to Ronald Reagan Blvd.
- He said that anytime BWCF would like to coordinate social media efforts, Longwood has a new person handling their social media that we can connect with.

Longwood Police Department – James Finch

- James discussed the success of the most recent OBFF enforcement at Church & Myrtle. He said it was an ideal location since it was next to the SunRail and said he'd like to enforce that location again. Patrick Panza mentioned that the crosswalk was no longer a program crosswalk, but that it would be worth a second look at re-adding it due to an increase in developments in the area. Shad agreed that the location warranted a closer look.

Next Quarterly Steering Committee Meeting (Virtual): TBD



SUPPORTING DOCUMENTS

Community Outreach

Recaps

Best Foot Forward Community Outreach Recap



Event: National Night Out Against Crime with Apopka Police Department

Scoped Partner: Apopka

Date: Tuesday, October 4, 2022

Location: Silver Oaks Subdivision, 2252 Bonsai Street, Apopka, FL 32703

Contact: Detective Jason Wiggins, E: jwiggins@apopka.net

Attendance: 300

BFF Staff: Roni Wood

Event Summary: BFF participated in the Apopka Police Department's National Night Out event at the Silver Oak Subdivision. Police and fire personnel hosted demonstrations, ran through an obstacle course, and connected with residents over dinner.

Attendees included Orange County Commissioner Christine Moore, Apopka Mayor Bill Nelson, Apopka Commissioners Doug Bankson, Kyle Becker, Nick Nesta and Diane Velazquez, Apopka Police Chief Michael McKinley and Deputy Chief Jerome Miller. It was a well-attended community event and BFF enjoyed the opportunity to share safety resources and information about how to be safe while driving and walking.

Materials distributed:

- 78 - iY4Peds magnets
- 78 - iY4Peds fliers-English
- 1 – iY4Peds flier-Spanish
- 40 - Activity Books
- 7 SE Orlando, 7 SW Orlando and 8 Orlando Trail Maps
- 3 Safe Mobility Fliers
- 1 RRFB Flier
- 6 Walking Booklets

Follow-up/Action items:

- RW - A request to do a community event with Eccleston ES (407) 296-6400. They do events often and a teacher requested we come out and share safety. RW will look into it.

Best Foot Forward Community Outreach Recap



Event: Winter Springs Festival of the Arts by Oviedo Winter Springs Chamber of Commerce

Scoped Partner: Seminole County

Date: Saturday, October 15, 2022

Location: Winter Springs Town Center

Contact: Jordan Hook, E: jhook@owsrcc.org, Events and Sponsorships Director

Oviedo-Winter Springs Regional Chamber of Commerce, (407) 278-4871

Attendance: 5,000

BFF Staff: Roni Wood

Event Summary: Best Foot Forward tabled at the busy Winter Springs Festival of the Arts, which was held right next to the Cross Seminole Trail. Several attendees even rode their bicycles to the event which helped with parking. BFF spoke to drivers about the driver yield law and how they can receive a \$166 violation from Seminole County Sheriff's Office for not yielding to a pedestrian.

Attendees came from all over Central Florida for this event. Many of the people passing learned about Best Foot Forward for the first time and thanked us for what we are doing to protect people walking.

Materials distributed:

- 100 - iY4Peds magnets
- 350 - iY4Peds fliers-English
- 75- Activity Books
- 20 -Trail Maps
- 10 Walking Books
- 3 RRFB
- 3 Safe Mobility

Follow-up/Action items:

- Concern about 17-92 & 434 intersection (Longwood) – a man suggested that we should educate the homeless pedestrian population here and said peds will also just walk straight across the road after getting off the bus rather than going to the crosswalk 100 feet away.
- Seminole Trail - Two ladies suggested that we educate along the trail for cyclists crossing here at Tuskawilla Road & Seminole Trail crossing. She said cyclists will not stop for drivers and she has almost hit a cyclist here.
- Seminole Trail – Man complained about motorized bicycles and speed on the trail saying they go like 50 mph passing people walking.

Best Foot Forward Community Outreach Recap



Event: Apopka Family Fall Fair by the Rotary Club of Apopka

Scoped Partner: Apopka

Date: Thursday, October 20, 2022

Location: Kit Land Nelson Park, 18 N. Forest Avenue, Apopka, FL 32703

Contact: Michael Franklin, Apopka Rotary, E: strataceo@yahoo.com

Attendance: 500

BFF Staff: Roni Wood

Event Summary: The Annual Apopka Family Fall Fair is a great event sponsored by the Rotary Club of Apopka. BFF shared pedestrian safety education along the West Orange Trail right at the front entrance to the fair where we could speak to cyclists who rode or people coming and going all evening. Our partners at the Apopka Police Department were also present.

There was a high number of teens in attendance. Roni stopped group after group of teen drivers to share the driver yield law and how to be a good pedestrian reminding them to always use crosswalks when crossing the road. Each received a Digi-screen with more safety tips to read later.

Materials distributed:

- 50 - iY4Peds magnets
- 75 - iY4Peds fliers-English
- 4 – iY4Peds flier-Spanish
- 20 - Activity Books
- 5 Trail Maps
- 45 Digi-screens

Follow-up/Action items: There are no follow-up action items.

Best Foot Forward Community Outreach Recap



Event: Winter Park Rotary Club Presentation

Scoped Partner: Winter Park

Date: Monday, October 24, 2022

Location: Publix in Winter Park Village, 440 N Orlando Ave, Winter Park, FL 32789

Contact: Sarah Sprinkel, sarah_sprinkel@yahoo.com

Attendance: 35

BFF-Specific Attendees: 35

BFF Staff: Shelby Villatoro

Event summary: Best Foot Forward (BFF) joined the Winter Park Rotary to share information about the program during their monthly meeting. Program Manager, Shelby Villatoro, was joined by Winter Park Transportation Planner, Keith Moore. She shared information about the program, updates on new RRFBs installed in Winter Park, and the upcoming Operation Best Foot Forward.

Materials Distributed:

- 35 BFF Citation Flyers – English
- 35 BFF Notepads
- 35 BFF Magnets

Follow-up/Action items:

- *None*

Best Foot Forward Community Outreach Recap



Event: Gateway Main Street Scare Fair

Scoped Partner: City of Orlando

Date: Wednesday, October 26, 2022

Location: Keiser University parking lot, 5600 Lake Underhill Road, Orlando, FL 32807

Contact: Amil Cordova, E: director@gateway-district.org, (407) 534-7847

Attendance: 800

BFF Staff: Roni Wood

Event Summary: Scare Fair is an event held at Keiser University created by The Gateway Main Street and additional sponsors. The event brought approximately 1,000 people out for trick-or-treating, costume contests, a haunted house, and more. Orange County Commissioners Ortiz and Uribe were both in attendance along with Keiser University President Harrison and Amil Cordova, President of Gateway Main Street. The Gateway Main Street encompasses the area along the 436/Semoran corridor from approximately SR 408 to SR 528, where pedestrian safety is certainly a focus. One of our newest crosswalks added to the Best Foot Forward monitoring list is only blocks away at La Costa Drive & Candlewyck Drive.

BWCF's Roni Wood and Alexandra Silio spoke to children about the importance of looking left-right-left before entering roadway crosswalks. They also spoke to parents and drivers about the crosswalk law making sure they understood the violation for not yielding for a pedestrian is \$164 and +3 points on their driver license.

Overall, we were able to educate 300+ people directly.


Materials distributed:

- 50 - iY4Peds magnets
- 125 - iY4Peds fliers-English
- 70 – iY4Peds flier-Spanish
- 80 - Activity Books
- 10 Trail Maps
- Candy!

Follow-up/Action items:

- RW - Amil Cordova, President of Gateway Main Street wants to meet with BFF about more opportunities to educate along the 436/Semoran corridor.

Best Foot Forward Community Outreach Recap



Event: The Blind Experience – Mobility Week Event at Lynx Central Bus Station

Scoped Partner: City of Orlando

Date: Thursday, October 27, 2022

Location: Lynx Central Station 455 North Garland Avenue, Orlando, FL 32801

Contact: Poorna Bhattacharya, poorna@ashapanning.com

Attendance: 200

BFF Staff: Roni Wood

Event Summary: Mobility Week 2022 brought the Best Foot Forward Team to the Lynx Central Bus Station in Downtown Orlando. The event had speakers including Marilyn Baldwin from Lighthouse Orlando and Orange County Mayor Demings. Following opening remarks, attendees were led blind folded to experience navigating a crosswalk without the benefit of sight. The event also brought out media and newsprint reporters to cover the story and bring awareness to mobility and disabilities.

BWCF's Roni Wood and Jessica Caudillo tabled the event. They spoke to attendees about safe mobility and how to use RRFB's (Rectangular Rapid Flashing Beacons) at crosswalks. They also shared tips for safely exiting busses and making sure they cross the road at crosswalks, reminding attendees that it may be a block down, but it is the safest place to cross the street.

Roni also reminded drivers to yield for pedestrians and to STOP for pedestrians with white canes (the "White Cane Law"). Also in attendance were BWCF's Shelby Villatoro (BFF Program Manager) and Emily Hanna (Executive Director), and BFF Coalition partners Metroplan Orlando and Lynx.

Materials distributed:

- 5 - iY4Peds magnets
- 18 - iY4Peds fliers-English
- 1– iY4Peds fliers-Spanish
- 3-iY4Peds fliers- Creole
- 4 - Activity Books
- 2 RRFB's Card
- 2 Safe Mobility Cards

Follow-up/Action items:

- There are no follow up action items.

Best Foot Forward Community Outreach Recap



Event: Seminole County Sheriff's Office 6th Annual Spooktacular

Scoped Partner: Seminole County

Date: Thursday, October 27, 2022

Location: Seminole State College, 100 Weldon Boulevard, Sanford, FL 32773

Contact: Karla Mendoza, SCSO, (407) 665-6650, KMendoza@seminolesheriff.org

Attendance: 1,000

BFF Staff: Roni Wood

Event Summary: The 6th Annual Seminole County Sheriff's Office Spooktacular featured a display contest, food vendors, giveaways, and safety education. Although the event was briefly interrupted by rain, the weather gave way allowing for a great event. Sheriff Lemma was in attendance greeting families and walking around speaking to his staff. Best Foot Forward coalition members educated children in costumes on pedestrian safety – especially for Halloween night, when pedestrian deaths climb 43% with more people out walking in neighborhoods.

BWCF's Roni Wood, Community Outreach Specialist tabled the event on behalf of the Best Foot Forward program. She brought more awareness to the program on Thursday night by speaking to 400+ people and reminding drivers to yield for pedestrians in crosswalks, and informing them of the \$166 fine in Seminole County. The BFF table stayed active throughout the event.

Materials distributed:

- 25 - iY4Peds magnets
- 240 - iY4Peds fliers-English
- 5 – iY4Peds flier-Spanish
- 202 - Activity Books
- 7 Trail Maps
- Candy!

Follow-up/Action items:

- There are no follow up action items.

Best Foot Forward Community Outreach Recap



Event: BOO! on Broadway – Downtown Kissimmee Main Street

Scoped Partner: Kissimmee

Date: Friday, October 28, 2022

Location: Downtown Kissimmee Main Street area on Broadway Street

Contact: Monique Rivera ,E: MRivera@kissimmeemainstreet.org, or Diana Marrero-Pinto
<dmarreropinto@kissimmeemainstreet.org

Attendance: 3,000

BFF Staff: Roni Wood

Event Summary: BOO! That was the name of the Halloween event held in the Downtown Kissimmee Main Street area on Friday night. The street was packed with a couple thousand people lining up for candy and giveaways. We had a constant line at the Best Foot Forward table for safety books and candy.

We spoke to children about the importance of looking left-right-left before crossing the road on Halloween night and always and to use crosswalks as the safest place to cross the road. On Halloween night we reminded them to carry a flashlight and make sure they could see out of their costume for safety. We also reminded them to wear a helmet when riding a bicycle, by Florida law. Children 16 & under are required but we suggested they wear a helmet anytime they are on something with wheels, including scooters & skateboards too.

Adults also received safety education about the crosswalk law and the \$166 reminder that Kissimmee Police Department will give them when they violate against a pedestrian crossing the street. We monitor several crosswalks close to this location.

Partners also in attendance were the Kissimmee Police Department and City of Kissimmee. The night was a busy one and when we ran out of safety books & candy, we continued to share iY4Peds tear sheets with the adults present until they were gone.

Materials distributed:

- 20 - iY4Peds magnets
- 250 - iY4Peds fliers-English
- 155-- iY4Peds flier-Spanish
- 300 - Activity Books
- Candy!

Follow-up/Action items:

- There are no follow up action items.

Best Foot Forward Community Outreach Recap



Event: Pine Hills National Night Out 2022 with OCSO

Scoped Partner: Orange County

Date: Tuesday, November 1, 2022

Location: Walt Disney World Boys & Girls Club, 5211 Hernandes Drive, Orlando, FL 32808

Contact: Patricia Rumph, President -Pine Hills Community Council, (407) 325-8225

Attendance: 150

BFF Staff: Roni Wood

Event Summary: Best Foot Forward joined our partners, Orange County and OCSO in Pine Hills to share information regarding pedestrian safety at their rescheduled National Night Out event. Best Foot Forward Outreach Staff Roni Wood provided educational information on the driver yield law to the people who attended the event.

Materials distributed:

- 12 - iY4Peds magnets
- 22 - iY4Peds fliers-English
- 4– iY4Peds fliers-Creole
- 20 - Activity Books
- 3-Bike Trails Orlando
- 1-RRFB's Card
- 1-Safe Mobility Cards

Follow-up/Action items:

- *None*

Best Foot Forward Community Outreach Recap



Event: St Cloud's Great Outdoors Day at the Lakefront

Scoped Partner: St Cloud

Date: Saturday, November 5, 2022

Location: St Cloud Lakefront, 1104 Lakefront Blvd, St Cloud, FL 34769

Contact: Shawta Price, City of St Cloud, Events Manager City of St Cloud, (407) 957-7226

Attendance: 400

BFF Staff: Roni Wood

Event Summary: Best Foot Forward Pedestrian Safety Program joined the City of St. Cloud, St Cloud Police Department and FDOT. BFF Roni Wood tabled this event and spoke to several residents in the area about pedestrian safety.

Materials distributed:

- 50 – iY4Peds magnets
- 113 - iY4Peds fliers-English
- 25– iY4Peds fliers-Creole

Follow-up/Action items:

- Confirm the RRFB at Lakeshore Blvd & Columbia is working.

Best Foot Forward Community Outreach Recap



Event: Casselberry Craft Beer & Blue Festival

Scoped Partner: City of Casselberry

Date: Saturday, November 12, 2022

Location: Lake Concord Park, Lake Triplet Drive, Casselberry, FL 32707

Contact: Lynne Hopps, E: lhoppes@casselberry.org (407) 262-7700 x 1507

Attendance: 1,000

BFF Staff: Roni Wood

Event Summary: Best Foot Forward for Pedestrian Safety joined the City of Casselberry and other vendors at their annual Craft Beer & Blues Festival to educate on the driver yield law. BFF Roni Wood had several conversations with residents on Casselberry's efforts towards pedestrian safety in the community and how Best Foot Forward is supporting their efforts.

Materials distributed:

- 5- iY4Peds magnets
- 270 - iY4Peds fliers-English, (approx. 30 more listened but didn't want to carry paper)

Follow-up/Action items:

- None

Best Foot Forward Community Outreach Recap



Event: Oviedo Cars and Coffee

Scoped Partner: Seminole County

Date: Saturday, November 12, 2022

Location: Rock 'n Brews Oviedo, 7131 Red Bug Lake Road, Oviedo, FL 32765

Contact: Juan Torres (407) 733-1075

Attendance: 150

BFF Staff: Roni Wood

Event Summary: Best Foot Forward for Pedestrian Safety program supported the Oviedo Cars and Coffee event to educate drivers on the Florida driver yield law. BFF staff Roni Wood attend the event to educate drivers of the cars on display that is their job to stop and let a person cross the road safely.

Materials distributed:

- 7- iY4Peds magnets
- 52 - iY4Peds fliers-English
- 2 – iY4Peds fliers - Spanish

Follow-up/Action items: There are no follow up action items.

Best Foot Forward Community Outreach Recap



Event: : Eccleston ES Soar Café' -Community Resource & Health Engagement Event

Scoped Partner: City of Orlando

Date: Thursday, November 17, 2022

Location: Eccleston Elementary School, 1500 Aaron Avenue, Orlando, FL 32811

Contact: Ukeitha Montgomery, E: Ukeitha.Montgomery@chsfl.org, Cell: (407) 921-2590

Attendance: 150

BFF Staff: Roni Wood

Event Summary: Best Foot Forward for Pedestrian Safety tabled at the Eccleston Elementary School Community Resource & Health Fair, where vendor tables including Best Foot Forward where they received valuable resources from the community. Our BFF Roni Wood reminded the drivers to yield for pedestrians and reminded them to use crosswalks as a safe place to cross the road when they are a pedestrian.

Materials distributed:

- 6 iY4Peds magnets
- 45 - iY4Peds fliers-English
- 2- iY4Peds fliers-Creole

Follow-up/Action items:

- There are no follow up action items.

Best Foot Forward Community Outreach Recap



Event : Valencia State College Poinciana Campus

Scoped Partner: Osceola County

Date: Thursday, November 17, 2022

Location: 3255 Pleasant Hill Road, Kissimmee, FL 34746

Contact: Bryce Cooke, E: bcooke@valenciacollege.edu, (407) 582-6156

Attendance: 176

BFF Staff: Roni Wood

Event Summary: Best Foot Forward for Pedestrian safety visited the Valencia State College Poinciana Campus sharing the Best Foot Forward and iY4Peds information with students & staff. We reminded all drivers about the crosswalk law and how they must yield for pedestrians in crosswalks. This area of Poinciana has grown so much and this campus is at the location of one of our former BFF crosswalks in Osceola County.

Materials distributed:

- 10 iY4Peds magnets
- 176 - iY4Peds fliers-English
- 3– iY4Peds fliers-Spanish

Follow-up/Action items:

- None

Best Foot Forward Community Outreach Recap



Event: City of St Cloud Health Fair

Scoped Partner: St Cloud

Date: Saturday, November 19, 2022

Location: Civic Center, 3001 17th Street, Suite C, St Cloud, FL 34769

Contact: Erin Jenks, City of St Cloud E: ejenks@stcloud.org

Attendance: 150

BFF Staff: Roni Wood

Event Summary: Best Foot Forward for Pedestrian Safety visited the St Cloud Civic Center for their Health Fair, along with our other partners, City of St. Cloud, St. Cloud Police Department and Orlando Health. Best Foot Forward's Roni Wood spoke to attendees about the crosswalk law and reminded them to yield for pedestrians when driving. It's the law.

Materials distributed:

- 5 – iY4Peds magnets
- 42 - iY4Peds fliers-English
- 4– iY4Peds fliers-Spanish

Follow-up/Action items:

- There are no follow up action items.

Best Foot Forward Community Outreach Recap



Event: Longwood Art & Craft Festival

Scoped Partner: City of Longwood

Date: Sunday, November 20, 2022

Location: Reiter's Park, Longwood – 200 West Warren Ave, Longwood, FL 32750

Contact: Janet Gamache, Exec Dir, janet.gamache@gmail.com, (352) 217-839

Attendance: 75

BFF Staff: Roni Wood

Event Summary: Best Foot Forward for Pedestrian Safety joined the City of Longwood for their Arts & Crafts Festival. Our BFF Staff Roni Wood attended and talked with many residents regarding the pedestrian safety program and the importance of the driver yield law.

Materials distributed:

- 2 – iY4Peds magnets
- 25 - iY4Peds fliers-English

Follow-up/Action items:

None

Best Foot Forward Community Outreach Recap



Event: Winter on the Avenue

Scoped Partner: City of Winter Park

Date: Friday, December 2, 2022

Location: 150 W Morse Blvd, Winter Park, FL 32789

Contact: Katherine Giere

Event Attendance: xx

BFF-Specific Attendance: 135

BFF Representative: Alexandra Silio, Emily Hanna

Event Summary: Best Foot Forward for Pedestrian Safety joined Winter Park and the Winter Park Police Department for their Winter on the Avenue event. BWCF Executive Director Emily Hanna, along with new BFF staff Alex Silio attended and had several discussions with residents regarding the driver yield law and the Best Foot Forward program.

Materials Distributed:

- 39 BFF magnets
- 129 BFF Citation Flyers – English

Follow Up/Action Items:

- None

Best Foot Forward Community Outreach Recap



Event: Apopka Arts in the Park Festival

Scoped Partner: City of Apopka

Date: Saturday, December 3, 2022

Location: 3710 Jason Dwelley Pkwy, Apopka, FL 32712

Contact: Janet Gamache, Exec Dir, janet.gamache@gmail.com, (352) 217-8390

Event Attendance: ~500

BFF-Specific Attendance: 37

BFF Representative: Eric Trull, Jessica Caudillo-Roman, Alexandra Silio, Emily Hanna

Event Summary: City of Apopka hosted many vendors and had the local schools performing as live entertainment at the Apopka Arts in the Park Festival. The event was well-attended, however the BFF table did not generate a large amount of interest. BFF staff did hand out materials throughout the event, however only a small number of attendees engaged in conversation.


Materials Distributed:

- 9 BFF magnets
- 37 BFF Citation Flyers – English
- 2 BFF Citation Flyers – Spanish
- 0 BFF Citation Flyers – Creole
- 40 Activity Books
- 12 Alert Today Florida Digiscreens
- 5 Pedestrian Law Synopsis
- 5 Pedestrian Signs, Signals and Markings Brochure
- xx Florida's Guide to Safe Mobility for Life
- xx Safe Mobility for Life Walking Booklet

Follow Up/Action Items:

- None.

Best Foot Forward Community Outreach Recap



Event: City of Longwood's Celebrate the Season

Scoped Partner: City of Longwood

Date: Friday, December 9, 2022

Location: Reiter Park, 311 W Warren Ave. Longwood, FL 32750

Contact: Ryan Rinaldo, rrinaldo@longwoodfl.org

Attendance: 1000 attendees

BFF-Specific Attendance: 300 attendees

BFF Staff: Shelby Villatoro and Alexandra Silio

Event Summary: Reiter Park was packed with attendees for Longwood's signature holiday event, Celebrate the Season. This was a family-friendly event full of games, food trucks and even Santa Claus himself. While attendance was high, the location of the BFF table may have led people to believe that our materials were for purchase. Once attendees were engaged about the free resources, many were excited to talk about safety in the area. Our most popular item was reflective stickers, as many attendees were pushing strollers and pulling wagons. We were thrilled to see them immediately apply them for enhanced visibility!

Several attendees talked about Seminole's great trails, but shared concerns over safely getting to the trails from home. They were very excited to learn about the interactive trail map, and many pulled up the link so that they could explore new connections at home. Additional trail connection maps would be a huge hit here!

Materials Distributed – 294 Total:

- Promotional/Resources – 139 Total:
 - 27 Pens
 - 21 Florida's Top Trails Booklets
 - 17 BFF Car Coasters
 - 67 Reflective BFF Stickers
 - 7 Interactive Trail Maps
- Educational (Safety) – 155 Total:
 - 10 BFF Citation Flyers – English
 - 1 SMFL Safe Walking Booklet
 - 10 BFF magnets
 - 40 MPO Coloring Books
 - 2 "How to Use a Roundabout" Brochures
 - 2 Florida's Guide to Safe Mobility for Life
 - 3 Florida Signs, Signals & Markings Brochures

Best Foot Forward Community Outreach Recap

- 16 Alert Today Florida Digiscreens
- 1 Health Benefits of Walking
- 26 Alert Today Florida Reflective Stickers
- 4 School Bus Safety Tip Cards
- 1 Know Your Crosswalks Tip Card
- 1 How to Use an RRFB Tip Card
- 1 How to Use a PHB
- 37 Educational Activity Books

Action Items/Follow Up:

- **EH/PP:** Encourage Longwood/Seminole County to produce educational material (print or online) showcasing safe trail connections to Seminole trails (Cross-Seminole, Seminole Wekiva).

Best Foot Forward Community Outreach Recap



Event: Longwood National Night Out

Scoped Partner: Longwood

Date: Tuesday, January 17, 2023

Location: Candyland Sports Complex - 599 Longdale Ave. Longwood, FL 32750

Contact: Ryan Rinaldo

Event Attendance: 150

BFF-Specific Attendance: 46

BFF Representative: Erin Hearn, Alexandra Silio


Event Summary: Many people were enthusiastic about talking to us and knew about the Florida Driver Yield Law. Several people told their stories of crashing on bikes or while walking. We were also able to touch base with potential community partners.

Materials Distributed:

- 12 BFF magnets
- 24 BFF Citation Flyers – English
- 2 Activity Books
- 1 Comic Book(s)
- 3 Cross walk Handouts
- 9 Interactive Maps
- 3 Reflective Stickers
- 2 Helmets brochure
- 10 Walking SMFL
- 4 Pre-Ride Check

Follow Up/Action Items:

- Make QR code for the Interactive Map



Event: Seminole County Safety Zone Campaign - Pine Crest Elementary

Scoped Partner: Seminole County

Date: Wednesday January 18, 2023

Location: Pine Crest Elementary, 405 W 27th St, Sanford, FL 32773

Contact: JoJo Sturm jsturm@seminolesheriff.org (407)-665-6612

Event Attendance: 200

BFF-Specific Attendance: 75

BFF Representative: Erin Hearn

Event Summary:

At this event, Erin joined the Seminole County crossing guards from the Pine Crest area as well as individuals from Liberty Mutual Insurance to line the road near this elementary school. They held signs that reminded drivers to yield to pedestrians, keep crosswalks clear, and to stay safe and alert while driving in school zones. About half of the people driving by waved/made eye contact with Erin.

Follow Up/Action Items:

- Upload pictures to SharePoint
- Add info to newsletter/volunteer

Best Foot Forward Community Outreach Recap



Event: CarFit Event and Community Resource Fair

Scoped Partner: St. Cloud

Date: January 25, 2023 9am-1pm

Location: St. Cloud Community Center, 3101 17th Street, St. Cloud, FL, 34769

Contact: Christine Diaz - chdiaz@hntb.com

Event Attendance: 200

BFF-Specific Attendance: 100+

BFF Representative: Jessica Caudillo and Erin Hearn

Event Summary:

Attendees enjoyed a collaborative fair showcasing state and local community partners and vendors. Information on transportation safety, community mobility, and health & wellness for aging road users/older adults was shared. Safe Mobility for Life was a sponsor and had their updated Walking booklet for participants to take. The community resource fair was set up inside the Community Center and CarFit program took place outside in the parking lot.

Participants browsed the vendor and community partner tables as they enjoyed light snacks and giveaways. Several attendees took the opportunity to sign up for a 20-minute, 1-on-1 check-up with a trained CarFit technician. CarFit is a free educational program designed to help older drivers improve the “fit” of their vehicles for comfort and safety. Jessica was a great asset as she helped communicate with Spanish speakers in attendance. Although the event attendance was lower than expected, it was a well-organized event and provided important information and resources to those who attended.

Materials Distributed:

- 12 BFF magnets
- 18 Reflective BFF stickers
- 15 BFF Citation Flyers – English
- 24 BFF Citation Flyers – Spanish
- 4 Kids Activity Books
- 5 Alert Today Florida Digi screens
- 2 Pedestrian Law Synopsis
- 2 BWCF regional map cards
- 2 FDOT Know Your Crosswalks

Best Foot Forward Community Outreach Recap



Event: Westly's 5K & Oakland Heritage Day

Scoped Partner: Orange County + Oakland, Healthy West Orange Trails Connection

Date: Saturday, Jan. 28, 2023; 9:00 AM – 2:00 PM

Location: 599 Longdale Ave, Longwood, FL 32750

Contact: Jason Cannon, Community Engagement Manager, Healthy West Orange
Meredith, HWO volunteer: 586-822-7461

Event Attendance: 1000

BFF-Specific Attendance: 38

BFF Representative: Alexandra Silio

Event Summary: Those who passed by the table were mostly interested in trail information and already knew about the Florida Driver Yield Law. Many who attended were familiar with the West Orange Trail, so bringing information on other trails in Central Florida would be something to consider for next time. Many were not tech savvy and requested the interactive map on paper rather than QR. Overall, many people were receptive to the table.

Materials Distributed:

- Walking Booklets: 6
- Kids Comics: 5
- Digi screens: 1
- Reflective stickers: 5
- ABC's: 1
- Walk 'n Roll: 3
- West Orange Trail Guides: 11
- Interactive Map QR: 13

Follow Up/Action Items:

- Post to social media from event.

Best Foot Forward Community Outreach Recap



Event: OCPS Green Schools Expo

Scoped Partner: Orlando D3

Date: Saturday, Feb. 4, 2023 10am-1pm

Location: Leonard and Marjorie Williams Family YMCA, 2178 Packing District Way, Orlando, FL, 32804

Contact: Jenny Jaegal jenny.jaegal@ocps.net Sustainability Coordinator 407-317-3700, ext. 2027685

Event Attendance: 150+

BFF-Specific Attendance: 75

BFF Representative: Jessica Caudillo and Erin Hearn

Event Summary:

OCPS Green Schools Recognition (GSRP) takes place annually and schools apply to receive recognition and cash awards for their dedication to creating a school-wide culture of sustainability.

The GSRP Expo is an opportunity for OCPS students and teachers to connect with community organizations that can support and guide their sustainability goals. Bike Walk CF set up a table at the Farmers Market for the expo event. During the event we spoke with students and teachers that stopped by the tent to learn about walking and biking as a sustainable and green transportation option. We also shared BFF educational info and materials to educate anyone who came by the table. Attendees shared their concerns about walking and biking. The location of the event was in the YMCA parking lot in the newly developed Packing District of College Park.

Materials Distributed:

- 6 Comics/activity books
- 24 Reflective stickers: 1
- 14 iY4Peds tear sheets English
- 5 Interactive map QR scan
- 6 BFF magnets
- 1 Bike skills clinic booklet
- 3 FDOT digiscreen

Best Foot Forward Community Outreach Recap

- These are the categories represented by community partners at the event. Outdoor learning spaces
- Habitat improvement
- Energy conservation
- Solid waste reduction
- Water conservation
- Green transportation
- Healthy food and garden
- Physical fitness and well-being
- Interdisciplinary approach
- Environmental topics and issues in class
- Field experiences
- Student leadership
- Community service and service learning projects
- Community partnerships in school activities
- School events and fundraising
- Professional development
- Administrative policies and planning
- Sharing success and lessons learned
-

Follow Up/Action Items:

- Event Recap
- Follow-up with contacts from event + newsletter sign ups

Best Foot Forward Community Outreach Recap



Event: OCPS Green Schools Expo

Scoped Partner: Orlando D3

Date: Saturday, Feb. 4, 2023 10am-1pm

Location: Leonard and Marjorie Williams Family YMCA, 2178 Packing District Way, Orlando, FL, 32804

Contact: Jenny Jaegal jenny.jaegal@ocps.net Sustainability Coordinator 407-317-3700, ext. 2027685

Event Attendance: 150+

BFF-Specific Attendance: 75

BFF Representative: Jessica Caudillo and Erin Hearn

Event Summary:

OCPS Green Schools Recognition (GSRP) takes place annually and schools apply to receive recognition and cash awards for their dedication to creating a school-wide culture of sustainability.

The GSRP Expo is an opportunity for OCPS students and teachers to connect with community organizations that can support and guide their sustainability goals. Bike Walk CF set up a table at the Farmers Market for the expo event. During the event we spoke with students and teachers that stopped by the tent to learn about walking and biking as a sustainable and green transportation option. We also shared BFF educational info and materials to educate anyone who came by the table. Attendees shared their concerns about walking and biking. The location of the event was in the YMCA parking lot in the newly developed Packing District of College Park.

Materials Distributed:

- 6 Comics/activity books
- 24 Reflective stickers: 1
- 14 iY4Peds tear sheets English
- 5 Interactive map QR scan
- 6 BFF magnets
- 1 Bike skills clinic booklet
- 3 FDOT digiscreen

Best Foot Forward Community Outreach Recap



Event: Seminole County Safety Zone Campaign at Carillon Elementary

Scoped Partner: Seminole County

Date: February 15th, 2023

Location: Carillon Elementary - 3200 Lockwood Blvd, Oviedo, FL 32765

Contact: JoJo Sturm, jsturm@seminolesheriff.org 407.665.6612

Event Attendance: 400

BFF-Specific Attendance: 250

BFF Representative: Mackenzie Anderson

Event Summary:

Mackenzie from Bike/Walk joined the Seminole County crossing guards as well as individuals from Liberty Mutual Insurance to line the road outside Carillon Elementary and hold signs related to bike and pedestrian safety. The main goal was to bring attention to how important it is to stay safe and alert, especially while driving through school zones. While most cars were entering the elementary school, we did get some waves from people entering the high school across the street, as well as people traveling to the UCF campus located nearby. Right before we headed out to the road to hold up the signs, there was a bad accident north of the school, which shows that it is important to stay alert and safe while driving, especially near schools.

Materials Distributed: None

Best Foot Forward Community Outreach Recap



Event: Harmony Farmer's Market

Scoped Partner: Osceola County

Date: Sunday, February 19, 2023

Location: 3500 Harmony Square Drive West, Harmony, FL 34773

Contact: Jennifer Abrahamson, harmonyactivitydirector@gmail.com (407) 709-0187

Event Attendance: 200+

BFF-Specific Attendance: 75

BFF Representative: Jessica Caudillo

Event Summary: Although BFF has attended this event in previous years, it was great to be able to get back out here and educate on the FL Driver Yield Law and reintroduce the BFF program. There were mostly adults in attendance, but we still were also able to hand out some of the FDOT activity books for kids. There was interest in biking as well as walking, so we were able to distribute bike map & trail materials.

Materials Distributed:

- 24 BFF Citation Flyers – English
- 0 BFF Citation Flyers – Spanish
- 0 BFF Citation Flyers – Creole
- 13 Activity books
- 1 Pedestrian Signs, Signals, and Markings Brochure
- 6 QR Map Scans
- 9 Southeast Bike Map

Best Foot Forward Community Outreach Recap



Event: 11th Deputy Matt Miller Motor Skills/Challenge Rodeo

Scoped Partner: Seminole County

Date: Saturday, February 25, 2023; 7:30-2:30

Location: Oviedo Mall, 1700 Oviedo Mall Blvd., Oviedo, FL 32765

Contact: Seminole County Deputy Sheriff Brian Woods , Bwoods@seminolesheriff.org (407) 474-4779

Event Attendance: 50

BFF-Specific Attendance: 21

BFF Representative: Alex Silio and Kenzie Anderson

Event Summary:

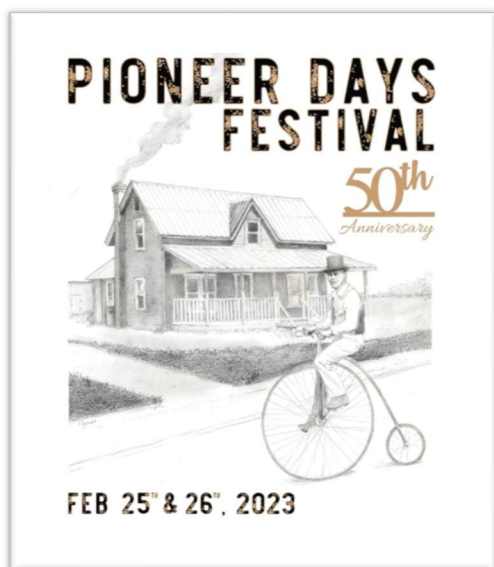
This event featured police and deputies from all over Florida and even South Carolina. They were participating in a motor skills obstacle course that consisted of two levels. We noticed that there were only a handful of vendors, most of which did not get much traffic. We set up and had a few people approach the table, but a majority appeared over just one hour (around 11am/12pm). For the rest of the event there were little interactions at the BFF tent. Maybe if we had more information on motorcycles and information aimed at a middle-aged crowd there would be more interest in the table.

People who approached the table did not seem to want to engage in conversation about anything BWCF related, but Alex continued to try and get our message across. We did get to connect with a few people from the Seminole County Sherriff's Office and Orlando PD, who spoke highly of BWCF and the Best Foot Forward program. I think that although it was a tough event with spectators not engaging, it's a good event to network with the different law enforcement partners who attend the event.

Materials Distributed:

- Comics
 - o Ryder: 3
 - o Superheroes: 1
- Reflective stickers: 1
- iY4Peds tear sheets English: 1
- Interactive map QR: 1
- Walking booklet: 1
- Safe activities: 1

Best Foot Forward Community Outreach Recap



Event: Pine Castle Pioneer Days

Scoped Partner: Orange County

Date: Sunday, February 26, 2023; 10am-4pm

Location: Cypress Grove Park 290 West Holden Avenue, Orlando, FL 32809

Contact: Lynn - vendor@pinecastlepioneerdays.org

Event Attendance: 100+

BFF-Specific Attendance: 20

BFF Representative: Alex Silio and Erin Hearn

Event Summary:

Pioneer Days was super interesting, and we had a lot of people approach the table interested in Bike/Walk resources. A few people provided their grievances about crosswalk safety and one even wanted to volunteer.

Materials Distributed:

- Ryder Comic: 5
- Superheroes Comic: 5
- Safe! Activity Books: 5
- Transportation Activity Books: 5
- Reflective stickers: 10
- iY4Peds tear sheets English: 1
- Interactive map QR: 6
- Screen cleaners: 5
- How to use Pedestrian: 1
- How to use RRDB: 2
- Know your cross walk: 1

Best Foot Forward Community Outreach Recap



Event: Orlando D1 Spring Festival

Scoped Partner: City of Orlando -D1

Date: Saturday March 4, 2023

Location: Amhurst Park- 6204 South Chickasaw Trail, Orlando, FL 32829

Contact: Diane Wilhelm diane.wilhelm@orlando.gov

& Laura Hardwicke laura.hardwicke@cityoforlando.net

Event Attendance: 500+

BFF-Specific Attendance: 200+ people that came to the table

BFF Representative(s): Mackenzie Anderson, Erin Hearn, Jessica Caudillo- Roman

Event Summary:

Commissioner Gray opened and closed the event on stage. BWCF partnered with City of Orlando Transportation Department and FDOT to fit 111 helmets on kids and adults at Amhurst Park next to Vista Lakes Elementary. There were multiple different types of vendors (food, products, information, government, etc.) It was a large-scale event with lots of volunteers, and 500+ people all ages in a family friendly neighborhood. There were several conversation points related to pedestrian safety.

Materials Distributed:

- 99 BFF reflective green stickers
- 22 BFF magnets
- 24 BFF Citation Flyers – English
- 8 BFF Citation Flyers – Spanish
- 3 BWCF Sidewalk cycling card
- 10 FDOT Activity Books
- 4 Pedestrian/Bicyclist Law Synopsis
- FDOT Know Your Crosswalks
- 4 Helmet brochure
- 5 MPO Activity books
- 7 BWCF pens

Best Foot Forward Community Outreach Recap



Event: Apopka Fair

Scoped Partner: Apopka

Date: Saturday, March 11, 2023

Location: 10 N Forest Ave, Apopka FL, Kit Land Nelson Park

Contact: Michael Franklin (Apopka Rotary), strataceo@yahoo.com (407) 862-6263

Event Attendance: 3000

BFF-Specific Attendance: 200 people that came to the table

BFF Representative: Jessica Caudillo

Event Summary: This was a large fair that included many different types of vendors and activities, it was family friendly. We were invited to attend for the second time by Michael Franklin from the Apopka Rotary Club, and it was at Kit Land Nelson Park. There were various individuals from law enforcement that interacted with us while there. A few community members reported two crosswalks to us. The first one was Crossing Bridge Mainstreet 436 & Park Ave in Wekiva, and the second one was Apopka Blvd & Lakeville Rd (they noted it needed a crosswalk signal). We discussed the Driver Yield Law with citizens of the community and distributed educational literature and promo items while there.

Materials Distributed:

- 6 Large BFF magnets
- 22 Tear sheets
- 6 MPO Activity books
- 21 Small FDOT activity books
- 9 Southeast bike maps
- 5 Walking books
- 26 Reflective BFF stickers

Follow Up/Action Items:

- Post recap to BFF Contractor SharePoint

Best Foot Forward Community Outreach Recap



Event: Winter Park Sidewalk Art Festival

Scoped Partner: Winter Park

Date: 3/17/2023-3/19/2023

Location: 328 N Park Ave

Contact: Greg Witherspoon, Gregory.Witherspoon@kimley-horn.com

Event Attendance: 10,000+

BFF-Specific Attendance: 500+ people that came to the table

BFF Representative: Emily Hanna, Alex Silio, Mackenzie Anderson, and Jenna Mousseau


Event Summary:

This event had a great turnout. Although our location was a bit off the main path, we still were able to attract visitors entering and leaving the event, and were even right next to the train station. We had a combination of staff, contractors, and volunteers assisting this three day event with us. Even though we were situated near the children's workshop area, most of the individuals we interacted with were adults interested in biking and walking. We were able to talk with commissioners, individuals from OBTnext, and there were many outreach opportunities discussed with concerned citizens. There were several partners in attendance, mostly law enforcement. We got 37 newsletter signups. People also were looking for educational materials geared towards an older target audience. We shared information about the FL Driver Yield Law, helmet safety, and what BWCF and BFF's missions are. Several people notified us that they were almost stuck while walking, trying to get to the event itself.

Materials Distributed:

- 30 BFF magnets
- 75 Activity Books
- 50 Pedestrian Law Synopsis
- 75 Pedestrian Signs, Signals and Markings Brochure
- 30 Florida's Guide to Safe Mobility for Life
- 40 Safe Mobility for Life Walking Booklet
- 40 Reflective Stickers
- 37 Newsletter Signups

Best Foot Forward Community Outreach Recap



Event: Healthy West Orange Wellness Park Block Party

Scoped Partner: Orange County

Date: Saturday, March 25, 2023 10am-1pm

Location: 636 Ocoee Commerce Pkwy

Contact: Jason Cannon, jcannon@fhwo.org (407) 756-3160

Event Attendance: 400

BFF-Specific Attendance: 122 people that came to the table

BFF Representative: Kenzie Anderson, Jenna Mousseau, and Vince Dyer

Event Summary:

Although this was a last minute and first-time planned event, it had quite the turnout. 200 people were expected, but it surpassed 400 attendees! It was at the new HWO Wellness Park in Ocoee, near the city hall. There were around 10-15 vendors, mostly health & wellness related. Most people who were familiar with BWCF/BFF know us from HWOTC and the Bike 5 event we put on. A few people mentioned how poor trail etiquette is on the HWO trail. I think maybe fitting helmets at this event would be a good idea as well. People of all ages were in attendance. We discussed the FL Driver Yield Law with everyone who approached us, and even got 10 newsletter signups!

Materials Distributed:

- 17 BFF magnets
- 10 Newsletter signups
- 22 MPO Activity Books
- 1 IY4P Sticker
- 15 FDOT small workbooks
- 10 BFF blue pens
- 8 FDOT Walking Books
- 14 Reflective BFF stickers
- 3 Pedestrian Law Synopsis
- 3 Pedestrian Signs, Signals and Markings Brochure
- 3 Florida's Guide to Safe Mobility for Life
- 3 Safe Mobility for Life Walking Booklet
- 20 Map QR code scans
- 5 Coloring bike safety sheets

Best Foot Forward Community Outreach Recap



Event: BFF Presentation at Gembecki Mechanical Services, inc.

Scoped Partner: Casselberry

Date: Wednesday, March 29, 2023

Location: 1311 Seminola Blvd, Casselberry, FL 32707

Contact: Rick Smith (407) 695-6646

Event Attendance: 25

BFF-Specific Attendance: 25

BFF Representative: Kenzie Anderson and Vince Dyer

Event Summary: This presentation took place in the Gembecki Mechanical Services, Inc. warehouse in Casselberry. Vince and Kenzie handed out tear sheets, BFF pens, and the how to use RRFB pamphlets to all the drivers and company staff. BFF Representatives presented on FL Driver Yield Law and pedestrian safety, and took several questions at the end.

Materials Distributed:

- 25 BFF Citation Flyers – English
- 25 How to use RRFB Flyers
- 25 pens

Follow Up/Action Items:

- Post recap to BFF Contractor SharePoint

Best Foot Forward Community Outreach Recap



Event: City of Orlando Bike to Work Day

Scoped Partner: Orlando

Date: Friday, March 31, 2023

Location: Check in/Registration at Lake Lorna Doone Park & Celebration at City Hall Plaza

Contact: Kourtney Dinkins 407.246.3145 kourtney.dinkins@orlando.gov

Event Attendance: 300

BFF-Specific Attendance: 35+

BFF Representative: Erin Hearn and Patrick Panza

Event Summary:

Orlando Mayor Buddy Dyer was unable to attend this year's event as planned, so Commissioner Burns and Hill stepped in to lead the event as part of the city's annual tradition of hosting Bike to Work Day. Riders met at Lake Lorna Doone Park and rode past Orlando's beautiful Luminary Green Park down the bustling Orange Avenue corridor to City Hall. The Bike to Work Day celebration was set up at City Hall Plaza at 8 AM for downtown workers and participants to learn more about the city's bike projects and connect to local organizations, like Bike/Walk Central Florida. It was great to talk with our city partner staff and other bike-minded people and organizations at the event. A limited number of Bird, Helbiz and Lime e-bikes were available for those who wanted to participate in the bike ride but do not own a bike.

Sponsors:

Bike Walk Central Florida
Bird
FDOT Office of Safety
HDR
Helbiz
Kimley-Horn

Kyle's Bike Shop
Kween Cab
Lime
Lynx
Orlando Bike Coalition
OUC

Retro City Cycles
reThink Your Commute
Sunrail
VHB
Velofix

Materials Distributed:

- 3 BFF magnets
- 4 Activity Books
- 1 Pedestrian Signs, Signals and Markings Brochure
- 1 Florida's Guide to Safe Mobility for Life Bicycling

Best Foot Forward Community Outreach Recap



Event: POWS Association Easter Egg Hunt

Scoped Partner: Orange County

Date: Saturday, April 1, 2023 10am-12pm

Location: 411 N Thompson Rd, Apopka, FL 32712

Contact: Sue Henesy, shenesy@orlandowebconcepts.com 407.491.7770

Event Attendance: 400

BFF-Specific Attendance: 100

BFF Representative: Jessica Caudillo and Alexandra Silio

Event Summary:

This family-oriented event was successful, with many children approaching the BFF table for the candy, and the parents talking with us in the meantime. We had many people sign up for the newsletter for information on ped news, trails, and upcoming events.

Materials Distributed:

- 10 BFF magnets
- 50 Reflective stickers
- 9 BFF pens
- 6 Safe! books
- 9 MPO Future Plan activity books
- 2 Simple Steps to Bike Safety
- 8 Fitting Your Bike
- 6 Coloring pages
- 3 Southeast bike maps
- 1 Bike Hand Signals brochure

Best Foot Forward Community Outreach Recap



Event: BFF Pop Up at South Trail Branch Library

Scoped Partner: Orange County

Date: Thursday April 6, 2023 12pm-4pm

Location: 4600 South Orange Blossom Trail Orlando, FL 32839

Contact: Carolyn McClendon, cmccclendon@ocls.info, 407-835-7305

Event Attendance: 50-60

BFF-Specific Attendance: 13

BFF Representative: Jenna Mousseau

Event Summary: Although this library pop up event might seem unassuming, I think it went well! We had a few people who had questions regarding the hybrid beacon project that was going up outside of the library on Orange Blossom Trail. I had one newsletter sign up, his name is Nick and we talked for a few minutes about pedestrian safety in the area. He said he believes it is important for the community to share when a pedestrian is harmed or killed by a car, as it could help bring more awareness to how serious pedestrian safety is. I also talked to another woman regarding crosswalks in high traffic areas, where she feels unsafe crossing as drivers seem to be unpredictable. She specifically mentioned the OBT and Holden intersection but is excited to see the hybrid beacons going in near that intersection. Overall, a very chill but engaging event. Lots of people were walking by the table so they may recognize us at future events, and a few people I talked to were excited for the bike rodeo at this location next month.

Materials Distributed:

- 4 Blue Pens
- 4 Yellow Pens
- 1 Walking Book
- 3 Children's Workbooks
- 2 Metroplan Activity Books
- 1 Magnet
- 1 Yield Sticker
- 1 Distracted Driving
- 2 Benefits to Walking Cards

Best Foot Forward Community Outreach Recap



Event: Hop on Downtown Kissimmee

Scoped Partner: Kissimmee

Date: Saturday April 8, 2023, 11am-2pm

Location: 421 Broadway, Kissimmee, FL 34741

Contact: Diana Marrero-Pinto, dmarreropinto@kissimmeemainstreet.org

Event Attendance: 1000+

BFF-Specific Attendance: 80

BFF Representative: Jenna Mousseau

Event Summary:

This event was packed! We had plenty of families walking around, with many parents concerned about keeping their children safe while they crossed the street to their school. One mother was concerned about how little enforcement there was at the crosswalk near her children's elementary school on Thacker Ave. I had plenty of people who approached the table curious about what Best Foot Forward is, and I had the opportunity to discuss pedestrian safety and the yield law with plenty of people. I even talked to some kids about it! I noticed this event would have been great for helmet fittings. Overall, an incredibly successful event with tons of engagement and 6 newsletter sign ups.

Materials Distributed:

- 8 Pedestrian Safety Tear Out Sheets
- 19 Blue Pens
- 19 Yellow Pens
- 25 Green Stickers
- 15 Magnets
- 9 Yield Stickers
- 5 Bike Hand Signal Sheets
- 15 Kid's Workbooks
- 15 Metroplan Activity Books
- 19 Bike Safety Coloring Sheets
- 1 Know Your Crosswalks
- 1 Florida Bike/Pedestrian Laws
- 4 Walking Books
- 1 Hybrid Beacon Information

Best Foot Forward Community Outreach Recap



Event: Absolutely Avalon in Avalon Park

Scoped Partner: Orange County

Date: Saturday, April 8, 2023 5pm-9pm

Location: 13038 Founders Square Drive, Orlando FL

Contact: Jessy Lagomarsino (Eastside Cycling Club) jessylagomarsino@hotmail.com , 407.252.9029

Event Attendance: 1500+

BFF-Specific Attendance: 250

BFF Representative: Kenzie Anderson & Alex Silio

Event Summary:

This event had a much bigger turnout than expected. There were over 100 different types of vendors in attendance. There were several performances by local groups of all ages. BFF joined the East Cycling Club of Orlando at their tent, and set up in front of it. We made several new connections through that club and its members. Lots of people voiced concern about crosswalk safety in the Avalon Park neighborhood, explaining that their children are unsafe when getting to and from school. Many people were interested in bike maps for east Orange County. Orange County Sheriff's Department was in attendance and we even met people who had seen BFF earlier that day set up in Kissimmee for the Hop On Downtown event. Overall there was a great turnout.

Materials Distributed:

- 1 BFF magnets
- 11 MPO Activity books
- 2 Walking books
- 3 Know your RRFB
- 3 FL bicycle signs, signals, & markings
- 3 Distracted driving
- 3 Bike hand signals
- 15 BFF pens
- 3 Southeast Orlando bike maps
- 20 reflective BFF stickers
- 3 FDOT children's activity books

Best Foot Forward Community Outreach Recap



Event: Rock Lake & Spring Lake Manor HOA Meeting - BFF Presentation

Scoped Partner: Orlando

Date: Monday, April 10, 2023 6:30pm-7:30pm

Location: 440 N Tampa Ave, Orlando FL

Contact: Terrence Miller (HOA President), miller.terrence82@gmail.com

Event Attendance: 45

BFF-Specific Attendance: 45

BFF Representative: Vince Dyer & Kenzie Anderson

Event Summary:

Terrence Miller had reached out to BFF after discussing concerns about certain streets in the Rock Lake & Spring Lake communities that were becoming unsafe for pedestrians and cyclists due to high speeds and lack of pedestrian crossings with individuals from the City of Orlando transportation department. Vince and Kenzie were invited to speak at the combined HOA meeting where Orlando PD, Code Enforcement, and Commissioner Regina I Hill spoke as well about citizen related issues. We didn't have time to take any questions, but our information was provided to everyone who attended in case they wanted to reach out via email.

Materials Distributed:

- 20 BFF Pens
- 21 How to use RRFBs
- 20 Distracted Driving

Best Foot Forward Community Outreach Recap



Event: FITTPALOOZA in the Park

Scoped Partner: Orlando

Date: April 15, 2023, 8am-12pm

Location: 512 East Washington Street, Orlando, Florida 32801

Contact: Deborah Pagan, deb@fittpalooza.com

Event Attendance: 45

BFF-Specific Attendance: 25

BFF Representative: Jenna Mousseau & Alex Silio

Event Summary: FITTPALOOZA in the Park took place in downtown Orlando around Lake Eola. The event was to promote health and wellness and included vendors such as a fitness studio, CPR instructors, and a chiropractor. This was the first event for FITTPALOOZA, so it was a way to test the waters for them. We had quite a few people ask about biking and our Bike 5 Cities event, and many people concerned with pedestrian safety, as well as one newsletter sign-up! Alex and Jenna had a great time educating people on the Florida yield law, and we believe working with FITTPALOOZA again in the future would be beneficial.

Materials Distributed:

- 7 BFF Green Stickers
- 5 SE Orlando Maps
- 1 Blue Bike Comic Book
- 1 Purple Bike Comic Book
- 2 Bike Laws/Hand Signals
- 1 Simple Steps to Bike Safety
- 3 Walking Books
- 5 Downtown Maps
- 4 Blue Pens
- 1 Yellow Pen
- 4 Metroplan Activity Books
- 3 FDOT Activity Books

Best Foot Forward Community Outreach Recap



Event: Tibet-Butler Preserve Guided Earth Day Hike Pop-Up

Scoped Partner: Orange County

Date: Wednesday, April 19, 2023

Location: 8777 Winter Garden Vineland Rd, Orlando, FL 32836

Contact: Thomas McLaughlin, Thomas.McLaughlin@ocfl.net, 407.254.1940

Event Attendance: 15

BFF-Specific Attendance: 15

BFF Representative: Jessica Caudillo

Event Summary:

The pop-up event was April 19th and I had set up by 10am, just thirty minutes before the guided hike with the preserve had begun at 10:30am. It appeared that the foot traffic was mainly families and older folks that came out to enjoy the offerings of the preserve including the trails and their small museum. Commissioner Nicole Wilson of District 1 and a team member from her office came for the guided hike at 10:30am. They were joined by staff members of the preserve as many families decided to hike the trails at their own pace. The total amount of interactions I had at this event was approximately 15 people and I had two people sign up for our newsletter. Many people were attracted to the information we provided on trails in Central Florida and literature covering the Florida Laws on Ped/Bike safety.

Materials Distributed:

- 2 BFF magnets
- 10 Florida laws
- 2 Pedestrian signal markings
- 6 Know your crosswalks
- 8 Fighting distracted driving
- 10 How to use pedestrian hybrid beacon
- 1 West Orange Trail
- 3 Cady Way Trail
- 3 Lake Apopka Trail
- 5 BFF blue pens
- 10 Reflective BFF stickers

Best Foot Forward Community Outreach Recap



Event: Earth Day Work Day

Scoped Partner: Orlando

Date: Friday, April 21, 2023

Location: City Hall Plaza, 400 South Orange Avenue, Orlando, FL 32801

Contact: Chandra Griffin, chandra.griffin@orlando.gov, 321.217.4252

Event Attendance: 350

BFF-Specific Attendance: 70 people that came to the table

BFF Representative: Jessica Caudillo & Jenna Mousseau

Event Summary:

This event began at 11 am and ended at 1 pm. We had a total of 70 interactions with community members, many of whom were employees of the City of Orlando. There was high anticipation for the amount of attendees and about half showed up and we were able to speak with a lot of people. We were set up by 10:30 am and the interactive activity we conducted with the prize wheel allowed us to ask questions regarding pedestrian/bike safety to people. Many people did not know the consequences and cost of failing to yield for a pedestrian, many guessed around \$150 and above. We had 7 people sign up for our newsletter as there is a lot of interest for the upcoming Bike 5 Cities event and interactive trail map. Overall, this was a successful event in which we learned more about the public's interest.

Materials Distributed:

- 17 BFF magnets
- 4 Florida Laws
- 2 Pedestrian Signal Markings
- 6 Know Your Crosswalks
- 1 How to use RRFB
- 1 How to use PHB
- 8 FDOT Walking Books
- 9 Cady Way Trail Books
- 9 Lake Apopka Trail Books
- 12 Blue Pens
- 94 Reflective Stickers

Best Foot Forward Community Outreach Recap



Event: Ford Driving Skills for Life

Scoped Partner: Orange County

Date: Sunday April 23, 2023

Location: 11801 W Colonial Drive, Ocoee, FL 34761

Contact: xx

Event Attendance: 150

BFF-Specific Attendance: 58

BFF Representative: Jenna Mousseau & Jessica Caudillo

Event Summary: This was a very important event for teenagers who are getting behind the wheel for the first time. There was a guest speaker present to talk to the teens regarding distracted and drunk driving, and how important it is to be responsible behind the wheel. Both the guest speaker and the main presenter really made a big deal about being responsible behind the wheel and keeping yourself and others safe. It was a great turnout for BFF as we got to educate a lot of teens and parents on Florida's Driver Yield Law. Jessica and I decided to bunch up a few different materials we felt would be vital for the new drivers and did well handing those out. We were introduced to Kara from GHSA and she was very excited to meet us and see an organization like ours at the event. Jennifer Hall, who wrote her information down on our newsletter sign-up sheet, mentioned how dangerous it is for her kids and others to get to their school located in Wedgefield. It is a K-8 school and she told us a child was struck and killed a few weeks ago near the school. We were also invited by the Keri Anne DeMott Foundation to be a vendor at their 5/10K on October 7th, I have their information if needed. Overall, a really great event for BFF.

Materials Distributed:

- 39 Blue Pens
- 36 Yellow Pens
- 2 Florida Bike Laws/Signals
- 18 Sharing the Road
- 24 Distracted Driving
- 6 Distracted Pedestrian
- 25 Stop Speeding
- 12 Stay at the Scene
- 7 Roundabouts
- 90 Green Stickers
- 4 Magnets
- 6 Metroplan Light Up Bands
- 1 Cady Way Trail Map
- 1 Benefits of Walking
- 1 Metroplan Workbook

Best Foot Forward Community Outreach Recap



Event: Seminole County Tax Collector Winter Springs Branch DMV Pop-Up

Scoped Partner: Seminole County

Date: Wednesday, April 26, 2023

Location: 1495 E State Rd 434, Winter Springs, FL 32708

Contact: Gladys Ochoa (Manager), gladys.ochoa@seminolecounty.tax, 407.665.7590

Event Attendance: 45

BFF-Specific Attendance: 15

BFF Representative: Jenna Mousseau

Event Summary: There was a really great opportunity at this pop-up to talk to all kinds of drivers about pedestrian safety. Although it seemed most people were more interested in the business they had at the tax collector/DMV office, I did have the chance to talk to 15 people about Bike/Walk and our BFF program. I discussed the Florida yield law with everyone and managed to hand out some great educational materials by bundling a couple of important ones together with a pen and sticker. We didn't have any newsletter sign ups at this pop-up, but I think it was still great for us to be there.

Materials Distributed:

- 7 Yellow BFF Pens
- 7 BFF Reflective Stickers
- 7 Stop the Talk
- 7 Every Bike/Pedestrian is Important
- 7 Stay at the Scene
- 7 Roundabouts
- 7 Sharing the Road/Bike Simply Safe
- 7 Distracted Driving

Best Foot Forward Community Outreach Recap



Event: Casselberry EarthFest

Scoped Partner: Casselberry

Date: Saturday April 29, 2023

Location: Lake Concord Park, 95 Triplet Lake Drive, Casselberry

Contact: Anthony Aramendia, casselberry.parks@gmail.com

Event Attendance: 150

BFF-Specific Attendance: 100

BFF Representative: Alex Silio & Jessica Caudillo

Event Summary:

This event had a great turnout and Best Foot Forward was a great addition to the sustainable vendor lineup. We had wonderful conversations with the citizens of Casselberry on all topics related to bike and pedestrian safety and sustainability. Several of our partners were also in attendance as vendors. Overall, we look forward to attending again next year!

Materials Distributed:

- 8 BFF magnets
- 25 BFF blue pens
- 14 BFF yellow pens
- 50 BFF reflective stickers
- 3 Distracted driving
- 15 Roundabouts
- 3 Health benefits
- 10 Screen cleaners
- 7 Ped and bike laws
- 2 Bike safety steps
- 6 FL pedestrian signals
- 15 Walking books

Best Foot Forward Community Outreach Recap



Event: Eatonville Branch Library BFF Pop Up

Scoped Partner: Orange County

Date: Wednesday May 3, 2023

Location: 200 E. Kennedy Blvd, Maitland, FL 32751

Contact: Ricardo Burney, 407-835-7337, burney.ricardo@ocls.info

Event Attendance: 10

BFF-Specific Attendance: 7

BFF Representative: Jenna Mousseau

Event Summary: This quiet library morning ended up being a great opportunity to connect with people and have in-depth conversations regarding pedestrian safety and the Florida yield law. The staff were incredibly kind and welcoming. Ricardo was even eager to have us come back in the future to one of their own events. This library is close to a school, and the librarians were telling me they worry about the kids making their way to and from school. Overall, it was a great opportunity to chat with people and make this connection with the staff at the Eatonville branch library.

Materials Distributed:

- 2 Magnets
- 3 Metro Plan Activity Books
- 4 FDOT Activity Books
- 6 FDOT Flashing Keychains
- 1 Roundabouts Pamphlet
- 1 Distracted Driving Sheet
- 1 Bike Hand Signals/Bike Laws Sheet
- 2 Yellow Pens
- 2 Blue Pens
- 1 Know Your Crosswalk Sheet

Best Foot Forward Community Outreach Recap



Event: Cruisin' and Coolin' by the Pool

Scoped Partner: Orlando

Date: Saturday, May 6, 2023

Location: 1745 Bruton Blvd., Orlando, FL 32805

Contact: Denise Moore, denise.moore@cityoforlando.net, 321.229.6049

Event Attendance: 50

BFF-Specific Attendance: 24

BFF Representative: Alex Silio & Jessica Caudillo

Event Summary: This event was water safety oriented so those who approached were happy to hear what we are about. They were a predominantly driving community, so the tear sheets and other materials relating to driving were useful. Those with children were happy to hear about helmet fitting and inquired about our different events, and whether the helmets accommodated protective and ethnic hairstyles. We were also asked to speak and provide a short introduction for our non-profit.

Materials Distributed:

- 6 BFF Magnets
- 1 Walking Book
- 3 Safe! White Activity Books
- 3 Screen Cleaners
- 3 Ryder Vol. 2 Activity Booklet
- 1 Fighting Distracted Driving
- 4 Florida Laws
- 2 Pedestrian Signals Markings
- 1 Sharing the Road
- 1 Bike Lane Arrows
- 2 Blue BFF Pens
- 4 Yellow BFF Pens
- 35 Reflective Stickers

Best Foot Forward Community Outreach Recap



Event: Make 'Em Smile at Lake Eola

Scoped Partner: Orlando

Date: Saturday May 6th, 2023 8am-1:30pm

Location: Lake Eola, Orlando, Florida 32801

Contact: Steve Kreidt, SMKreidt@kcgcorp.com , 407.898.7858 (x-119)

Event Attendance: +1000

BFF-Specific Attendance: 430

BFF Representative: Jenna Mousseau



Event Summary:

The Make 'Em Smile event at Lake Eola was an amazing event for the BFF program to attend. There were so many kids and their parents to talk to about biking and walking, as well as pedestrian safety and Florida's Yield Law. We had a ton of parents asking if we had a program that involves teaching kids how to ride a bike. The Azalea Park Neighborhood Association would like to have BFF as well as Bike/Walk come out to talk to the neighborhood about pedestrian and bike safety, and I also had the president of the Magical Self-Advocacy organization request that we come out and speak to them as well. Our sponsor, Steven, would really like us to come back again next year! He loved having us there. Overall, a great event for BFF to attend!

Materials Distributed:

- 48 Magnets
- 19 FDOT Activity Books
- 26 FDOT Flashlight Keychain
- 1 Roundabout
- 9 Distracted Driving
- 12 Bike Laws/Hand Signals
- 14 Bike Signs & Markings
- 9 Ped Signs & Markings
- 19 Fitting Your Helmet
- 48 Yellow Pens
- 51 Blue Pens
- 8 Know Your Crosswalk
- 32 Guardians of Roadways Comic
- 25 The Guardian Comic
- 46 Ryder Comic
- 18 Metro Trading Card
- 20 Parker Lotte Trading Card
- 24 Ryder Trading Card
- 9 PHB
- 7 RRFB
- 10 School Bus Stop Coloring Sheet
- 16 Bike Safe Coloring Sheet
- 24 Bike Riding Dangers

Best Foot Forward Community Outreach Recap



Event: Osceola County Transportation Summit

Scoped Partner: Osceola County

Date: Tuesday, May 9, 2023

Location: Kissimmee Civic Center, 201 E Dakin Ave, Kissimmee, FL 34741

Contact: Camila Carvalho (Public Information Program Manager), Camila.Carvalho@qcausa.com , 407.739.4262

Event Attendance: 150

BFF-Specific Attendance: 15

BFF Representative: Vince Dyer and Mackenzie Anderson

Event Summary: xx

- This event was put on by several state transportation representatives, two of which are our coalition partners: MetroPlan Orlando and Osceola County. There was time before the panel discussion to walk around and look at table setups. We had some great conversations with citizens and those who work in the transportation field about pedestrian safety. The Osceola County Sheriff's Department was also in attendance but did not speak. The panel discussion went over different road and trail projects that will be happening in the next few years in the Osceola County area.

Materials Distributed:

- 5 BFF Citation Flyers – English
- 1 Reflective BFF Sticker
- 10 BFF Pens
- 2 Roundabout
- 2 Pedestrian Law Synopsis
- 4 Distracted Driving
- 4 Bike laws for drivers

Best Foot Forward Community Outreach Recap



Event: Celebration Food Truck Friday

Scope Partner: Osceola County

Date: Friday, May 12, 2023

Location: 631 Sycamore St., Celebration, FL 34747

Contact: Amber Whittaker (Lifestyle Coordinator)

TOWNHALL@ciramail.com. 407.566.1210

Event Attendance: Approximately 150

BFF-Specific Attendance: 200

BFF Representative: Alexandra Silio and Jessica Caudillo

Event Summary: This family-oriented event hosted at the Celebration community pool brought out many residents to enjoy food truck offerings and relax in the seating areas. With active children and teens running around, playing basketball, or riding on wheels we caught their attention with our educational materials. We were able to speak with community riders and those who are part of the Free Wheelers riding community. Many residents asked us about the trails, proposals, and riding groups to explore in the area.

Materials Distributed:

- Reflective Stickers: 14
- Pens: 14
- Magnets: 3
- Safe! Books: 6
- Walking books: 3
- Future Path Activity book: 9
- Simple steps to bicycle safety: 1
- Fitting your bike: 8
- Small Activity Book (The Guardian Vo.1): 5
- Bicycle law: 6
- FDOT Roundabouts: 5
- Distracted Driving: 2
- FDOT Florida Driving Signs: 2
- May Use Full Lane: 1
- Health Benefits of Walking: 1
- How to wear helmet: 1
- Walk n' Roll: 2
- Screen Cleaner: 2

Best Foot Forward Community Outreach Recap



Event: Arbor Day Giveaway

Scoped Partner: Seminole County

Date: Saturday, May 13, 2023 8AM- 12PM

Location: 400 Alexandria Blvd., Oviedo, FL 32765

Contact: Lisa McDonald,

Lmcdonald@cityofoviedo.net, 407.971.5509

Event Attendance: 125

BFF-Specific Attendance: 42

BFF Representative: Alex Silio and Jessica Caudillo

Event Summary: In the spirit of the national holiday, Arbor Day, residents of Seminole county were welcomed to the city hall for a free tree either in person or through a drive through. The city had invited many organizations and vendors to table behind the tree distribution along with the fire department. Many folks asked us about the trails of Oviedo, and it was a mix of new and long-term residents.

Materials Distributed:

- Reflective Stickers: 20
- Pens: 17
- Magnets: 1
- Safe! Books: 5
- Walking books: 2
- How to wear a helmet: 5
- Florida Bicycle law: 6
- Bike lane sharing: 5
- FDOT Roundabouts: 1
- Distracted Driving: 1
- FDOT Florida Driving Signs: 2
- May Use Full Lane: 2
- Health Benefits of Walking: 1
- Screen Cleaner: 2
- Safety Squad Activity Book: 5

Best Foot Forward Community Outreach Recap



Event: East Branch Library Pop Up
Scoped Partner: Seminole County
Date: Wednesday, May 17, 2023; 12PM- 3PM
Location: 310 N Division St, Oviedo, FL 32765
Contact: Reema Mohini,
rmohini@seminolecountyfl.gov, 407.665.1560

Event Attendance: 50
BFF-Specific Attendance: 20
BFF Representative: Jessica Caudillo

Event Summary: Our Best Foot Forward table was set up at the front of the building, so we tried to talk with everyone who came through the doors. I was able to connect with kids with activity books and then reeled in their parents with helmet and pedestrian safety educational material. This library holds many events throughout the year, and it was evident that they had many summer programs for kids going on.

Materials Distributed:

- Reflective Stickers: 7
- Pens: 6
- Magnets: 3
- Future Path Activity book: 9
- Simple steps to bicycle safety: 0
- Florida Bicycle law: 2
- Distracted Driving: 1
- May Use Full Lane: 1
- Screen cleaner: 1
- How to wear helmet: 2
- Safety Squad Activity Book: 6
- Ryder Activity Book: 2

Best Foot Forward Community Outreach Recap



Event: Seminole Safety Zone Campaign Highlands Elementary School

Scoped Partner: Seminole County

Date: Wednesday May 17th, 2023

Location: 1600 Shepard Rd. Winter Springs, FL 32708

Contact: Dacia Maisonave, DMaisonave@seminolesheriff.org, 407.665.6475

Event Attendance: 75

BFF-Specific Attendance: 75

BFF Representative: Jenna Mousseau

Event Summary: This event was through the Crossing Guard program of Seminole County, as well as the Sheriff's office of Seminole County to promote safe driving practices. I joined a few representatives from Liberty Mutual to hold up signs with sayings such as "Keep Crosswalks Clear" and "Check Your Speed". This was a great event for BFF to be a part of as it fits so well with our mission to keep pedestrians safe while teaching drivers safe practices. We will be able to access photos from the event today through the contact, Dacia.

Materials Distributed: N/A

Best Foot Forward Community Outreach Recap



Event: Rollin' and Strollin'

Scoped Partner: Orange County

Date: May 20th 2023 9AM- 12PM

Location: 4600 S Orange Blossom Trail, Orlando, FL

Contact: Erin Hearn, Erin@Bikewalkcf.org

Event Attendance: 50

BFF-Specific Attendance: 7

BFF Representative: Alex Silio and Jessica Caudillo

Event Summary: This family-oriented event was successful, we partnered with many local organizations such as Kyle's Bike Shop, OBT Development Board, and Bike/Walk Central Florida, and were able to provide information to first time bike riders about safety and laws. We encountered some Spanish speaking residents curious about our upcoming events and how to learn more about us. Those who did not register for a bike were still given information and recommended to get a helmet fit.

Materials Distributed:

- Reflective Stickers: 10
- Pens: 11
- Cycling Skills Clinic Book: 2
- Ryder Vo. 1 Book: 1
- Ryder Activity Book: 2
- Simple steps to bicycle safety: 2
- Florida Bicycle law: 2
- Check before Ride: 5
- Bike Hand Signals: 1
- FDOT Roundabouts: 2
- Distracted Driving: 2
- Know Your Crosswalks: 2
- FDOT Florida Pedestrian Signs: 2
- Health Benefits of Walking: 1
- How to wear helmet: 2
- How to wear helmet SPN: 7
- Screen cleaner: 2

Best Foot Forward Community Outreach Recap



Event: Poinciana Library Pop Up

Scoped Partner: Osceola County

Date: May 23th 2023 11AM- 2PM

Location: 101 N Doverplum Ave, Kissimmee, FL, 34758

Contact: Jaqueline Aviles,

jaqueline.aviles@osceolalibrary.org, 407.742.8888

Event Attendance: 30

BFF-Specific Attendance: 13

BFF Representative: Jessica Caudillo

Event Summary:

The Poinciana Library had provided a table and framed flyer of our pop-up which was very helpful. At this pop-up we were set up across from the librarian's information center and were able to interact with parents, children, and older folks on their way in or out of the library. In this area I was told not many people cycle but actually prefer to walk instead. A concerned mother emphasized that the two crosswalks, San Remo Rd & N Doverplum Ave and Cypress Pkwy & N Doverplum, are extremely dangerous for pedestrians, especially when her son must cross them for school. She suggests that an intersecting light or roundabout would reduce the congestion and her safety concerns. She has explained that her concern drives her passion for involvement in advocating for pedestrians and bikers in the area and that she would like to volunteer and get involved with our organization.

Materials Distributed:

- | | |
|----------------------------------|---------------------------------|
| ▪ Reflective Stickers: 6 | ▪ Health Benefits of Walking: 1 |
| ▪ Pens: 2 | ▪ School Bus Safety: 0 |
| ▪ Magnets: 2 | ▪ Screen Cleaner: 1 |
| ▪ Walking books: 3 | ▪ Safety Squad Activity Book: 5 |
| ▪ How to wear a helmet: 1 SPN: 1 | ▪ Walk n' Roll: 3 |
| ▪ Florida Bicycle law: 3 | ▪ Ryder Vo. 1 Activity Book: 3 |
| ▪ Sharrow: 1 | ▪ Health Benefits: 0 |
| ▪ FDOT Roundabouts: 1 | ▪ FL Laws: 2 |
| ▪ FDOT Florida Driving Signs: 3 | ▪ FL Bike Laws: 3 |
| ▪ May Use Full Lane: 2 | |

Best Foot Forward Community Outreach Recap



Event: Annual Trauma Awareness Event at HCA Hospital Lake Monroe

Scoped Partner: Seminole County

Date: Tuesday, May 23, 2023

Location: 1401 W Seminole Blvd, Sanford FL 32771

Contact: Ingrid Londono, Ingrid.londono@hcahealthcare.com, 407.518.3795

Event Attendance: 150

BFF-Specific Attendance: 57

BFF Representative: Mackenzie Anderson & Jenna Mousseau

Event Summary: This was a great event for BFF to attend as it focused on safe driving, and how actions taken by drivers can affect others. The Sanford police department was there with a “Ring of Death” wheel where a person can spin and use the information given to them, as well as their daily habits as drivers, to see their chances of being in a car crash. Several nurses and doctors that work in the trauma department and emergency room noted that they treat people for pedestrian related injuries several times daily. The Sanford fire department was also in attendance to teach people how to respond in a trauma situation, as well as refreshing people on CPR techniques. The turnout for this event was fantastic, as we had the opportunity to talk to over 50 people about pedestrian safety and the Florida yield law. I believe it would be a great idea to work with this hospital again in the future. The outreach officer from the Sanford Police Department as well as the Hospital Outreach personnel were interested in having BFF at more events in the future.

Materials Distributed:

- 2 Florida Bike Laws & Hand Signals
- 4 Distracted Driving
- 4 Walking Books
- 4 Roundabouts
- 3 Pedestrian Hybrid Beacons
- 3 Know Your Crosswalks
- 3 Pedestrian Signs, Signals & Markings
- 2 Rectangular Rapid Flashing Beacons
- 2 Mobility Intersections
- 17 Yellow Pens
- 8 Blue Pens

Best Foot Forward Community Outreach Recap



Event: Alafaya Branch Library BFF Pop Up

Scoped Partner: Orange County

Date: Thursday, May 25, 2023

Location: 12000 E Colonial Drive, Orlando, FL 32826

Contact: Deborah Aponte, Aponte.deborah@ocls.info, 407.835.7336

Event Attendance: 100

BFF-Specific Attendance: 15

BFF Representative: Jenna Mousseau

Event Summary: The purpose of pop-up events is to meet people in our communities that we normally would not have a chance to talk to otherwise. We, as the BFF program, show up at places like a library or a DMV to have a more intimate and in-depth conversation with people regarding pedestrian safety and how their lives are personally impacted by their experience on the roads in central Florida. This specific pop-up was a great chance for us to have these conversations and hopefully impact the area in a positive way. The staff was also incredibly friendly, and the space was wonderful and clean. It would be great to come back for more events in the future.

Materials Distributed:

- 1 Distracted Driving
- 4 Walking Books
- 3 Pedestrian Hybrid Beacons
- 2 Know Your Crosswalks
- 1 Pedestrian Signs, Signals & Markings
- 2 RRFB
- 2 Safe Mobility at Intersections
- 4 Yellow BFF Pens
- 3 Blue BWCF Pens

Best Foot Forward Community Outreach Recap



Event: HCA Florida Osceola Hospital Pop-Up

Scoped Partner: Osceola County

Date: Tuesday, May 30, 2023

Location: 700 W Oak Street, Kissimmee, FL 34741

Contact: Ingrid Londono, Ingrid.Londono@hcahealthcare.com, 407.518.3795

Event Attendance: 187

BFF-Specific Attendance: 29

BFF Representative: Jenna Mousseau

Event Summary:

The event at the Osceola hospital was a great opportunity to connect with the trauma prevention team as well as others that work there. I had a great time talking to people about pedestrian safety and Florida's Yield Law. For instance, I talked to someone who moved to the area from New York a year ago and had no idea what the law was, or that every corner of an intersection is a crosswalk in the state of Florida. He did tell me that for the first 5 months he lived here, he used the bus as a form of transportation and felt completely unsafe as a pedestrian while travelling to and from his bus stops. I talked to another woman who worked in the pharmacy about RRFBs, PHBs and their different functions.

One thing I noticed today, and at most events I have worked, is how quickly people are to point out the irresponsible actions of pedestrians and to place immediate blame on them before mentioning drivers at all. It is so ingrained in our society that even though drivers and pedestrians both have responsibilities while out on the roads, pedestrians are held to a much higher standard while the responsibilities of drivers is a mere afterthought. I think having these conversations with people is important, especially those that work in a hospital setting and have pedestrians as patients. Trying to redirect the conversations and how we discuss crashes involving pedestrians is just a step towards preventing pedestrian harm or death, but it is an incredibly important one. Perhaps we could have educational literature that discusses why it is important to shift the blame away from pedestrians. Overall, this was a great pop up for BFF and I had a wonderful time working with Ingrid.

Materials Distributed:

- | | |
|--|-------------------|
| • 1 Distracted Driving | • 3 Yellow Pens |
| • 2 Roundabouts | • 4 Blue Pens |
| • 2 Pedestrian Signs, Signals & Markings | • 1 Yield Sticker |
| • 2 Know Your Crosswalks | • 3 RRFBs |
| • 5 Walking Books | • 2 PHBs |
| • 4 Benefits of Walking | • 1 Safe Mobility |

Best Foot Forward Community Outreach Recap



Event: Wedgefield Dog Park Ribbon Cutting

Scoped Partner: Orange County

Date: Thursday, June 1, 2023

Location: 20425 Mansfield St., Orlando, FL 32833

Contact: Mandy Kimmer, Amanda.Kimmer@ocfl.net, 407.836.6257

Event Attendance: 30

BFF-Specific Attendance: 9

BFF Representative: Kenzie Anderson and Jenna Mousseau


Event Summary:

The town of Wedgefield partnered with the Orange County Parks and Recreation department to officially open their dog park and wanted to take the chance and reach out to their community through this ribbon cutting event. With Mayor Jerry L. Demings and Commissioner Emily Bonilla in attendance, this event was a great opportunity to show up for the community in Orange County and speak to people about pedestrian safety and Florida's Driver Yield Law. Many dogs were also in attendance, including Commissioner Bonilla's pup, Zelda. BFF representatives talked with a neighborhood watch and safety member about trail development in the area, as well as the increase in bike and pedestrian crashes in the nearby Avalon Park community.

Materials Distributed:

- 1 Blue Pen
- 1 Yellow Pen
- 1 Yield Sticker
- 2 FDOT Workbooks
- 1 Metroplan Workbook
- 1 Roundabout
- 2 Walking books
- 1 RRFB
- 1 Pedestrian Signs, Signals, Markings
- 1 Distracted Driving
- 1 PHBs
- 2 Green Reflective Stickers

Best Foot Forward Community Outreach Recap



Event: Kissimmee PrideFest

Scoped Partner: Kissimmee

Date: Saturday, June 3, 2023

Location: Kissimmee Civic Center, 201 E Dakin Ave, Kissimmee FL

Contact: Jozef Bladek, jozef.bladek@kissimmee.gov, 407.518.2576

Event Attendance: 1300

BFF-Specific Attendance: 150

BFF Representative: Jenna Mousseau & Mackenzie Anderson

Event Summary: Kissimmee's PrideFest was a great event for the Best Foot Forward program to attend, as we had a ton of exposure to the surrounding community. We were there with dozens of other vendors such as small businesses, the Human Rights Campaign, health clinics, and other local organizations. We had a great time connecting with people over pedestrian safety and Florida's Driver Yield Law. Lots of people were unaware that Florida had a law where drivers must yield to people crossing the road, but happy to see that an organization (the Best Foot Forward program/BWCF) was advocating for safety. We even talked to someone from Moms Demand Action regarding a future safety event. Overall, this was a great event for BFF to attend to speak with members of the community.

Materials Distributed:

- 8 Blue Pens
- 9 Yellow Pens
- 9 Yield Stickers
- 42 Reflective Stickers
- 3 FDOT Workbooks
- 7 Metroplan Workbooks
- 4 Roundabouts
- 2 Walking Books
- 5 RRFBS
- 5 Pedestrian Signs, Signals, and Markings
- 5 Distracted Driving
- 5 Know Your Crosswalks
- 5 PHBs
- 3 Safe Mobility at Intersections

Best Foot Forward Community Outreach Recap



Event: Orange County Fire Rescue- Station 56 Open House

Scoped Partner: Orange County

Date: Saturday, June 10, 2023

Location: 13303 International Dr., Orlando, FL

Contact: Patricia Long, patricia.long@ocfl.net, 407-836-8345

Event Attendance: 25

BFF-Specific Attendance: 19

BFF Representative: Jessica Caudillo and Kenzie Anderson

Event Summary:

This event had a couple of factors that might have reduced the expectation for 500+ attendees since there wasn't much parking for vendors or for attendees. Another factor could have been the promotion of the event since we weren't able to see it online until the event started. We were still able to speak with the community members able to attend, and they appreciated our work and interacted a lot with the trail/biking map. Several individuals that stopped by the BFF table mentioned the intersection north of the fire station near the school, noting that the signalized crosswalk was intimidating and dangerous to cross due to drivers constantly running red lights. The BFF table was located right next to the Orange County Library System table. Kenzie and two outreach staff from OCLS discussed BFF outreach at the libraries and possible opportunities at the downtown and Chickasaw branches.

Materials Distributed:

- Reflective Stickers: 10
- Pens: 3
- FDOT Walking Books: 2
- Ryder Vo.2 Activity book: 6
- FL Bicycle and Pedestrian Laws: 5
- Bike Hand Signals: 3
- Distracted Driving: 1
- Sharing the Road: 1
- How to Fit Helmet: 2
- FL Bike Signals: 1
- FL Ped Signals: 1
- Bus lane: 3
- Health Benefits of Walking and Biking: 2

Best Foot Forward Community Outreach Recap



Event: Osceola County Community Resource Network Event

Scoped Partner: Osceola County

Date: Thursday, June 15, 2023

Location: St. Cloud Community Center: 3101 17th Street, St. Cloud, FL 34769

Contact: Arleen Fernandez, Arleen.fernandez@osceola.org, 407.742.8422

Event Attendance: 150

BFF-Specific Attendance: 45

BFF Representative: Jenna Mousseau & Alex Silio

Event Summary:

This community networking event was a great opportunity for BFF to talk to the Osceola County community and partners about pedestrian safety and Florida's Yield Law. The connections made at this event will be important for us moving forward, as our contact Arleen has already invited us to the next two events. Alex and I had a great time talking to individuals about their own personal experiences using crosswalks in the area. We are looking forward to attending more events here in the future!

Materials Distributed:

- 6 Magnets
- 13 Reflective Stickers
- 2 Yield Stickers
- 7 Yellow Pens
- 2 Blue Pens
- 4 Benefits of Walking
- 4 MetroPlan Activity Books
- 1 Bike Laws/Hand Signals
- 4 Walking Books
- 3 PHBs
- 5 English Tear Sheets
- 5 Spanish Tear Sheets
- 1 Mobility at Intersections
- 1 RRFBS
- 2 Know Your Crosswalks
- 2 Ped Signs, Signals, and Markings
- 3 Bike Signs, Signals, and Markings
- 2 Fitting Your Helmet
- 5 Bike/Ped Laws Synopsis
- 3 Distracted Driving
- 1 Roundabouts

Best Foot Forward Community Outreach Recap



Event: Oakland PD's 5K with the 5-0

Scoped Partner: Oakland

Date: Saturday, June 17, 2023

Location: 540 E Oakland Ave, Oakland, FL 34760

Contact: Officer Rene Castro, rcastro@oaklandpd.com, 407.802.6967

Event Attendance: 150

BFF-Specific Attendance: 8

BFF Representative: Jenna Mousseau

Event Summary:

Rain or shine, this was a great way for Best Foot Forward to support the Town of Oakland and Officer Rene Castro, our contact, was so kind to allow us to join the event. Joining us were various food vendors as well as a reality group and State Farm. As many people were there for the race, there wasn't as much interaction as we would hope but I did talk to a few people about pedestrian safety and Florida's Yield Law. I also managed to put about 20 of the reflective stickers in goodie bags that were being handed out to the runners.

Materials Distributed:

- 1 Magnet
- 20 Reflective Stickers
- 1 Blue Pen
- 1 Yellow Pen

Best Foot Forward Community Outreach Recap



Event: Chickasaw Library Branch Pop Up

Scoped Partner: Orange County

Date: Friday, June 23, 2023

Location: 870 N Chickasaw Trail, Orlando, FL 32825

Contact: Nathalia Materon Corredor, materoncorredor.nathalia@ocls.info, 407.835.7389

Event Attendance: 200

BFF-Specific Attendance: 38

BFF Representative: Jenna Mousseau

Event Summary:

The pop up at the Chickasaw library was a great opportunity for BFF to connect with members of the community in Orange County. There were two other events occurring at the same time, a presentation from the Central Florida Zoo and a summer lunch program for the kids, put on by the school district. I had a great time talking to kids and parents alike about being safe on the streets as a pedestrian and talked to parents about the importance of helmets and Florida's Yield Law. Continuing our relationship with the Orange County Library System will be important for our connection between us and our community. I was able to have the opportunity to discuss potential outreach opportunities with the representatives from the Central Florida Zoo, and we should follow up with them for next fiscal year.

Materials Distributed:

- 3 Bike Safety Coloring Sheets
- 15 MetroPlan Activity Books
- 3 Magnets
- 8 Yellow Pens
- 7 Blue Pens
- 18 Green Stickers
- 6 Yield Stickers
- 5 Kids Bike Hand Signals/Bike Laws
- 5 How to Fit and Wear a Helmet
- 2 Pedestrian Signs, Signals, Markings
- 4 Safe Mobility at Intersections
- 10 Superhero Team Comics
- 12 Ryder Comics

Best Foot Forward Community Outreach Recap



Event: Celebrators of Celebration Presentation

Scoped Partner: Osceola County

Date: Wednesday, July 5, 2023

Location: 851 Celebration Ave., Celebration, FL 34747

Contact: Celia McFadden, cmcfad3650@yahoo.com

Event Attendance: 50

BFF-Specific Attendance: 50

BFF Representative: Vince Dyer

Event Summary:

This event was for a 50-and-over group in Celebration called the “Celebrators.” Celia, the organizer, had spoken with Kenzie at a recent Celebration Food Truck Friday and invited us to come and do a presentation. This audience was very engaged with questions about driver yield laws and pedestrian scenarios. They asked about the laws in regard to turning on a green light, passing a vehicle that’s stopped for pedestrians when they are obstructed, and the rules about riding a bike on the road versus the sidewalk. They also had questions about how the enforcement operations work and when the officers are more likely to give a citation instead of a warning. They asked about whether they could be pulled over if the pedestrian had already passed, so I explained that it depends on whether there’s a median in the middle to separate the lanes of traffic. After the presentation, a few stayed after to ask a couple more questions and talk more generally about walking and biking. Overall, it was a very engaged audience and they thanked us for coming out, especially considering it was the morning after the holiday.

Materials Distributed:

- N/A (Presentation)

Best Foot Forward Community Outreach Recap



Event: Oakland Arts and Heritage Center Pop Up

Scoped Partner: Oakland

Date: Thursday, July 6, 2023

Location: 126 W Petris Ave, Oakland FL

Contact: Jessica Lovejoy, lovejoy@oaklandfl.gov, 407.656.1117 ext. 2115

Event Attendance: 50

BFF-Specific Attendance: 40

BFF Representative: Jenna Mousseau

Event Summary: This was a great event for kids and parents to learn about bike and pedestrian safety. I had the pleasure of teaching the kids the importance of wearing a helmet, as well as talking to parents about the Florida Driver Yield Law. I set up the table right on the edge of the trail, so I was also able to talk to a few people who were using the West Orange Trail too! The Arts & Heritage Center also put together a bike parade for the kids. Overall, the staff were amazing, and this was a great event for BFF to attend.

Materials Distributed:

- 2 Yellow Pens
- 5 Blue Pens
- 1 MetroPlan Activity Book
- 2 How to Wear a Helmet
- 10 Green Stickers
- 3 Kids Walk Safely Stickers

Best Foot Forward Community Outreach Recap



Event: Clarcona Horse Park Covered Ring Ribbon Cutting

Scoped Partner: Orange County

Date: Monday, July 10, 2023

Location: 3535 Damon Rd., Apopka, FL 32703

Contact: Mandy Kimmer, amanda.kimmer@ocfl.net, 407.836,6257

Event Attendance: 45

BFF-Specific Attendance: 15

BFF Representative: Jenna Mousseau

Event Summary: The ribbon cutting ceremony at the new covered ring at the Clarcona Horse Park was a great event for BFF to attend! We were joined by the Orange County Parks and Rec, as well as the Orange County Sheriff's Department. As we have quite a few trails in the Central Florida area that allow horses, it's important to educate other trail users on how to use trails alongside horses and their riders. Overall, a great opportunity for BFF to reach out to a community we don't interact with often enough.

I had great conversations at this event, including one with a woman who told me about a possible event opportunity for us next spring called Run, Roll, Ride Relay. She also inspired me to have us find information we could hand out to people on trails that are inclusive to all, including horseback riders. I talked to another woman, named Lena, who would like more crosswalk access on SR 441 between Pope and Clarcona. She said she has been to a few meetings to propose more crosswalks, but instead one was placed outside of the areas she was advocating for. There is a community there, including children, that must cross a busy high-speed road to access a shopping center and they could use a safer way to do so.

Materials Distributed:

- 3 Southeast Orlando Bike Map
- 4 Southwest Orlando Bike Map
- 3 Downtown Bike Map
- 4 Blue Pens
- 1 Magnet
- 1 Green Reflective Sticker
- 1 Florida Bike/Pedestrian Laws

Best Foot Forward Community Outreach Recap



Event: Apopka Family Engagement & Resource Expo

Scoped Partner: Apopka

Date: Saturday, July 17, 2023

Location: John Bridges Community Center, 445 W 13th St., Apopka, FL 32703

Contact: Wendy Beeney, Wendy.Beeney@ocfl.net, 407.254.9430

Event Attendance: 100

BFF-Specific Attendance: 70

BFF Representative: Jenna Mousseau

Event Summary: This Family Engagement and Resource Expo was a great event for families and members of the community. I had the pleasure of meeting tons of people who bike and walk in the community and had the opportunity to talk to them about Florida's Driver Yield Law and the Apopka Network Survey, as well as talk to kids about the importance of wearing a helmet and looking both ways before you cross the street. We were joined at this event by a lot of great vendors and members of the community, such as the Central Florida Diaper Bank, 4C Early Learning Coalition of Orange County, and our friends at the Orange County Library System. Overall, this was a great event for Best Foot Forward to attend and connect with the community.

Materials Distributed:

- 19 Blue Pens
- 21 Yellow Pens
- 43 Green Stickers
- 5 Magnets
- 4 Kids Bike Hand Signals
- 6 How to Wear/Fit a Helmet-English
- 2 How to War/Fit a Helmet-Spanish
- 15 Ryder Comic Books
- 14 We Walk Safely Activity Books
- 18 MetroPlan Activity Books
- 3 Ped Signs, Signals, and Markings
- 2 PHBs- English
- 1 PHBs-Spanish
- 1 BFF Tear Sheet- Spanish
- 20 Apopka Survey Postcards + stack of 100 left with the Community Center

Best Foot Forward Community Outreach Recap



Event: Back to School Bash

Scoped Partner: Orange County

Date: Saturday, July 15, 2023

Location: 440 South Kirkman Road, Orlando, FL 32811

Contact: Pastor Jackson, 407.267.8968

Event Attendance: 130

BFF-Specific Attendance: 120 people that came to the table

BFF Representative: Alexandra Silio

Any Board Members or Elected Officials that attended: None

Event Summary: The Back to School Bash was a hit event with 100+ parents and children attending. The Church & other vendors were giving away helmets, school supplies, and backpacks. They also had a raffle for brand new bikes and restaurant gift cards. The families were given a presentation on the importance of wearing a helmet and how to correctly fit the helmet prior to the helmet fitting. Every family was able to walk away with goodies and a lunch once they got their helmets.

Materials Distributed:

- 4 BFF magnets
- 4 BFF Citation Flyers – English
- BFF Pens
 - 12 Blue
 - 11 Yellow
- 6 MetroPlan Orlando Kids Activity Books
- 7 Ryder Edition 1 Comics
- 4 Ryder Edition 2 Comics
- 9 Safety Hero Comics
- 10 The Guardian Comics
- 27 BFF Reflective Stickers
- 1 Bike Hand Signals
- 11 FDOT Stickers
- 2 Roundabouts
- 6 Distracted Driving
- Helmet Brochure
 - 3 English
 - 3 Spanish
- 1 Sharrow Book
- 1 Ped/Bike Law Synopsis
- 2 Know Your Crosswalks
- 1 Ped. Hybrid Beacon
- 3 FL Pedestrian Signals
- 1 The Path to Safe Cycling
- 2 FL Bike Signals

Best Foot Forward Community Outreach Recap



Event: Walmart & You: Back to School Supply Giveaway

Date: Saturday July 15, 2023

Scoped Partner: Orange County

Location: 9047 Curry Ford Road, Orlando, FL 32825

Contact: Mariapaz Moreno, mariapaz.moreno@ocfl.net, 407.836.5106

Event Attendance: 150

BFF-Specific Attendance: 75

BFF Representative: Erin Hearn

Any Board Members or Elected Officials that attended: None

Event Summary: Walmart & You was a popular event for the Orange County community. Walmart gave kids backpacks and several vendors had school supplies to give away. Families enjoyed the summer day while filling up their kid's backpacks with supplies. Raffles were going on throughout the event with great prizes donated by Walmart and others. It was great to see community partners like OCLS, Arnold Palmer Hospital for Children, and several Orange County departments supporting this event.

Materials Distributed:

- 3 BFF magnets
- 4 BFF Citation Flyers – English
- BFF Pens
 - 15 Blue
 - 10 yellow
- 4 MetroPlan Orlando Kids Activity Books
- 5 Ryder Edition 1 Comics
- 23 BFF Reflective Stickers

Best Foot Forward Community Outreach Recap



Event: Union Park Family Engagement and Resource Expo

Scoped Partner: Orange County

Date: Friday, July 28, 2023

Location: Union Park Elem. 1600 N Dean Rd., Orlando, FL 32825

Contact: Miosotis Garcia, miosotis.garcia@ocfl.net

Event Attendance: 500

BFF-Specific Attendance: 350

BFF Representative: Alex Silio and Jenna Mousseau

Any Board Members or Elected Officials that attended: Commissioner Emily Bonilla- District 5 Orange County

Event Summary: This was a great event for Best Foot Forward to attend. We were joined by our friends from the Orange County Library System, as well as Commissioner Emily Bonilla. Also in attendance were the Adult Literacy League, the Early Learning Coalition of Orange County, and the Orlando Law Group, as well as many others. We had a delightful time talking to families about pedestrian and bike safety, including the importance of wearing a helmet and looking both ways before crossing the street. Alex mentioned to many parents the possibility of receiving a fine if their child rides a bike without a helmet. We had a great time at the event with our partners and Commissioner Bonilla, we hope to work with Union Park Elementary School again in the future and we thank them for inviting us!

Materials Distributed:

- 127 Reflective BFF Stickers
- 1 BFF Magnet
- 39 Blue Pens
- 37 Yellow Pens
- 4 FL Bike Signs, Signals, and Markings
- 3 FL Ped Signs, Signals, and Markings
- 3 Share the Roads
- 1 FL Bike Laws and Hand Signals
- 2 Know Your Crosswalks
- 2 Distracted Driving
- 3 How to Wear/Fit a Helmet- Spanish
- 2 Kids Bike Hand Signals
- 19 MetroPlan Orlando Activity Books
- 17 Ryder Comics
- 15 Guardian Comics
- 10 Guardian Playing Cards
- 5 School Super Squad Comics
- 1 FL Bike/Ped Laws
- 5 BFF Tear Sheets- Spanish

Best Foot Forward Community Outreach Recap



Event: Safety Event - End of Summer Bash

Scoped Partner: Orange County

Date: Saturday, July 29, 2023

Location: South Trail Branch Library, 4600 S Orange Blossom Trail, Orlando, FL 32839

Contact: Jessica Darden, Jessica.darden@obtdb.com, 407.776.0133

Event Attendance: 45

BFF-Specific Attendance: 45

BFF Representative: Jenna Mousseau and Kenzie Anderson with the assistance of Ingrid Londono from HCA Healthcare

Any Board Members or Elected Officials that attended: No

Event Summary:

OBTNext partnered with the South Trail Library and the Safety Task Force to put on this important event for the community. BFF was joined by the Orange County Sheriff's Department as well as the Orange County Fire Department to educate the members of the community on matters such as fire safety, gun safety, and street safety. Kenzie and Jenna gave two presentations to groups of 10-15 people and discussed how to be safe as a pedestrian and a cyclist. Jenna also had the opportunity to talk to visitors about pedestrian hybrid beacons and safety concerns they may have as pedestrians. BFF was also delighted to work with Ingrid Londono again, the trauma injury prevention nurse & outreach education coordinator from HCA Florida Osceola Hospital. She supplied helmets for about 36 people, as Kenzie assisted in fittings. Overall, an essential event for BFF to attend!

Materials Distributed:

- 12 Green Stickers
- 6 Blue Pens
- 3 Yellow Pens
- 8 Magnets
- 5 MetroPlan Activity Books
- 3 Guardian Comic Books
- 3 Kids Bike Hand Signals
- 13 Kids How to Wear and Fit a Helmet
- 2 PHBs English
- 1 PHBs Creole
- 2 RRFB
- 2 Share the Road
- 1 Florida Bike/Ped Laws
- 1 Bike Signs, Signals and Markings
- 1 Ped Signs, Signals and Markings
- 8 Tear Sheets English
- 1 Tear Sheet Spanish
- 1 PHBs Spanish

Best Foot Forward Community Outreach Recap



Event: Taft Neighborhood Center for Families Back to School Fair/Family Engagement Expo

Scoped Partner: Orange County

Date: Saturday, August 5, 2023

Location: Taft Community Center, 9450 S. Orange Ave, Orlando FL 32824

Contact: Patricia Ledoux, patricia.ledoux@ocfl.net

Event Attendance: 300

BFF-Specific Attendance: 250

BFF Representative: Jessica Caudillo-Roman and Jenna Mousseau

Any Board Members or Elected Officials that attended: Orange County Commissioner Maya Uribe, State Rep. Rita Harris

Event Summary: The Taft Community Back to School event was an amazing event for the people and families of the community. Families were able to pick up free food, free backpacks, free clothes and shoes, as well as interact with organizations such as the Girl Scouts, the Boys and Girls club, the Orange County Library, Second Harvest Food Bank, and many more. Commissioner Uribe from District 3 as well as Florida Representative Rita Harris were both in attendance. BFF had a great time talking to kids and their parents about bike safety, pedestrian safety, and the importance of the Florida Driver Yield Law in preparation for the upcoming school year. These events are significant for us as they allow us to reach out to communities about pedestrian safety.

Materials Distributed:

- 4 Know your Crosswalks
- 6 Distracted Driving
- 2 Safe Mobility at an Intersection
- 5 Roundabouts
- 8 Pedestrian Signs, Signals, and Markings
- 93 Yellow Pens
- 82 Blue Pens
- 193 BFF Reflective Stickers
- 10 Walking Books
- 16 BFF Magnets
- 3 Ryder Comics
- 32 FL Ped/Bike Law Synopsis
- 19 Adult Bike Hand Signals/Laws
- 10 School Bus Safety
- 14 How to Wear/Fit a Helmet- English
- 18 How to Wear/Fit a Helmet- Spanish
- 5 ABC Quick Check Bookmarks
- 20 Metroplan Orlando Activity Books
- 15 Guardian Comic Books
- 26 Guardian Playing Cards
- 20 Bike Signs, Signals, and Markings
- 23 Kid Bike Hand Signals/Laws
- 1 FDOT Activity Books

Best Foot Forward Community Outreach Recap



Event: Back 2 School Bike Safety & Parade Event

Scoped Partner: Orange County

Date: Monday, August 7, 2023

Location: 13038 Founders Square Dr., Orlando, FL

Contact: Eric Grimmer, awaresgroup@gmail.com

Event Attendance: 35

BFF-Specific Attendance: 24

BFF Representative: Jessica Caudillo-Roman and Emily Pickett

Any Board Members or Elected Officials that attended: No

Event Summary:

At the Back 2 School Safety & Parade Event in Avalon Park, families were able to learn more about bike safety and resources at their fingertips. About 35 people attended the event and were able to enter a raffle for a bicycle, get a free helmet fit by the Florida Department of Transportation, adjustments on their bikes, and were able to meet local biking groups from the Central Florida area. Cyclists of all ages joined together to participate in a bike parade around Downtown Avalon Park. Many parents found it helpful to have Best Foot Forward at the event to learn about bike hand signals, fitting their helmet properly, our Interactive Regional Trail and Biking Map, and Florida's Driver Yield Law.

Materials Distributed:

- 2 BFF magnets
- 4 BFF Citation Flyers – English
- 2 BFF Citation Flyers – Spanish
- 15 Metroplan Activity Books
- 4 FL Pedestrian Law Synopsis
- 3 Pedestrian Signs, Signals and Markings Brochure
- 4 Biking Signs, Signals and Markings Brochure
- 5 Safe Mobility for Life Walking Booklet
- 25 How to Fit Helmet—English
- 20 How to Fit Helmet—Spanish
- 2 ABC Quick Check
- 5 Pens
- 18 Reflective Stickers
- 1 Driving Near School Bus

Best Foot Forward Community Outreach Recap



Event: Stop on Red Week Pop Up Event

Scoped Partner: Orange County

Date: Tuesday, August 8, 2023

Location: Rosalin Ave. & Robinson Street intersection

Contact: Stephanie Moss (FDOT), stephanie.moss@dot.state.fl.us

Event Attendance: 40

BFF-Specific Attendance: 8 people that came to the table

BFF Representative: Alexandra Silio and Jessica Caudillo-Roman

Any Board Members or Elected Officials that attended: City of Orlando Commissioner Patty Sheehan

Event Summary: This event was just one of many for National Stop on Red Week, a time dedicated to stopping motor vehicle fatalities when running red lights. The event started with introductory speeches from four different speakers. Then around twenty volunteers went to the different intersections near Lake Eola and stood with signs to serve as a reminder to those passing by. The Best Foot Forward team was able to speak to several different people about the cause and how to stay safe while walking and biking around Downtown Orlando.

Materials Distributed:

- Pedestrian Signs/Signals: 3
- Bike Signals/Signs: 2
- Pens: 5
- BFF Reflective Stickers: 5
- FL Driver Yield Law: 4
- How to Fit a Helmet: 1

Best Foot Forward Community Outreach Recap



Event: Nevermind Millie's Back to School Bash

Scoped Partner: Orlando

Date: Friday, August 11, 2023

Location: 1828 Edgewater Dr. Orlando, FL 32804

Contact: Nicky Suarez, nevermindmillie@gmail.com

Event Attendance: 120

BFF-Specific Attendance: 97

BFF Representative: Jenna Mousseau and Jessica Caudillo-Roman

Any Board Members or Elected Officials that attended: No

Event Summary:

This was a back-to-school event in the College Park neighborhood of Orlando, where families could get together and gather resources for the school year, as well as mingle and have fun with their peers and members of the community. It was a great turn out with a table for Princeton Elementary, a local jiu jitsu club, and face painting. We had a great time playing a pedestrian safety trivia game with the kids, while educating parents on Florida's Driver Yield Law. We also talked to a few people about volunteering opportunities, as well as future events. Overall, a great event for BFF to attend!

Materials Distributed:

- 1 Bike Hand Signal/Laws
- 3 School Bus Safety
- 44 Reflective Stickers
- 1 Bike Signs, Signals, and Markings
- 1 Pedestrian Signs, Signals, and Markings
- 1 How to Fit/Wear a Helmet in English
- 1 How to Fit/Wear a Helmet in Spanish
- 25 MetroPlan Activity Books
- 6 Walking Books
- 2 Magnets
- 24 Yellow Pens
- 40 Blue Pens
- 1 ABC Quick Check Bookmark
- 6 Tear Sheets in English

Best Foot Forward Community Outreach Recap



Event: West Orange Family Engagement & Resource Expo
Scoped Partner: Orange County
Date: Saturday, August 12, 2023
Location: 303 SW Crown Point Road, Winter Garden, FL 34787
Contact: Julie Bizzell, julie.bizzell@ocfl.net, 407.294.3519

Event Attendance: 150
BFF-Specific Attendance: 130
BFF Representative: Jenna Mousseau and Alexandra Silio
Any Board Members or Elected Officials that attended: No

Event Summary:

This event took place in the Winter Garden area of Orange County where families and members of the community could come together to collect and connect with different community resources. BFF was joined by the Orange County Library System, as well as Florida Legal Services, Freedom Health, Victim Services Center of Central Florida, the Girl Scouts, and Second Harvest Food Bank. Events like these are incredibly important to give back to communities and offer people the resources they might need. BFF had the best time talking to families about pedestrian safety and Florida's Driver Yield Law.

Materials Distributed:

- 3 Know Your Crosswalks
- 2 Pedestrian Signs, Signals, and Markings
- 3 RRFBs
- 3 Roundabouts
- 8 PHBs- English
- 2 PHBs- Spanish
- 4 Distracted Driving
- 4 Bike Hand Signals/Laws
- 7 Walking Books
- 8 Bike/Pedestrian Laws Synopsis
- 9 Yellow Pens
- 13 Blue Pens
- 14 Ryder Trading Cards
- 11 Metro Trading Cards
- 14 Walk Safely Stickers
- 6 School Bus Safety
- 7 How to Fit a Helmet- English
- 1 ABC Quick Check Bookmark
- 10 MetroPlan Activity Books
- 64 Reflective Stickers
- 10 Tear Sheets- English
- 10 Tear Sheets- Spanish
- 15 Guardian Trading Cards

Best Foot Forward Community Outreach Recap



Event: National Night Out Kickoff Party

Scoped Partner: Orlando

Date: Thursday, August 24, 2023

Location: 5660 Curry Ford Road, Orlando, FL 32822

Contact: Megan Shaver, megan.shaver@cityoforlando.net, 407.246.2899

Event Attendance: 200

BFF-Specific Attendance: 45

BFF Representative: Alexandra Silio and Jenna Mousseau

Any Board Members or Elected Officials that attended: City of Orlando Commissioner Tony Ortiz

Event Summary:

The National Night Out Kickoff Party was a successful event to introduce people in the community to different vendors and partners, as well as familiarize everyone when the official neighborhood events occur in early October. BFF was joined by the Orange County Library System, the Orlando Police Department and Fire Department, as well as a few other vendors. Commissioner Ortiz was there and spoke to the crowd regarding the community and the police department. We had a great time talking to people about Florida's Driver Yield Law and pedestrian safety, as well as why we enjoy working with BFF and BWCF.

Materials Distributed:

- 3 Metroplan Activity Books
- 1 Bike Hand Signals/Laws
- 1 Share the Road
- 2 How to Fit/Wear Helmets- English
- 8 Yellow BFF Pens
- 7 Blue BFF Pens
- 7 BFF Reflective Stickers
- 3 Bike/Ped Laws
- 5 RRFBS
- 1 Know your Crosswalks
- 1 PHBs- English
- 1 PHBs- Spanish
- 1 ABC Quick Check Bookmark
- 5 BFF Tear Sheets- English
- 2 BFF Tear Sheets- Spanish

Best Foot Forward Community Outreach Recap



Event: East Orlando Farmer's Market

Scoped Partner: Orange County

Date: September 3, 2023

Location: 413 N Alafaya Trail, Orlando, FL 32828

Contact: Diana Ruiz info@eastorlandofarmersmarket.com

Event Attendance: 100

BFF-Specific Attendance: 13

BFF Representative: Jessica Caudillo

Any Board Members or Elected Officials that attended: No

Event Summary:

The East Orlando Farmer's Market is a great place to meet local vendors selling authentic goods from specialty house plants to homemade hummus on Labor Day weekend. Due to the market being in the parking lot of the Waterford Plaza near Banana Republic, there was an apparent consumer interest in the attendees of the market. This was a wonderful opportunity to connect with residents of East Orlando and share education regarding pedestrian safety!

Materials Distributed:

- 5 BFF Citation Flyers- English
- 4 Metroplan Activity Books
- 5 FL Ped Law Synopsis
- 2 Pedestrian Signs, Signals and Markings Brochure
- 2 Biking Signs, Signals and Markings Brochure
- 4 How to Fit Helmet- English
- 3 Pens
- 2 Know your Crosswalks
- 1 Distracted Driving
- 8 Reflective Stickers
- 5 Driving Near School Bus
- 6 Zombie Comic Books
- 3 Ryder Action Card
- 2 Transformer Action Cards
- 5 Bike Hand Signals
- 2 Sharing the Lanes
- 9 Yielding Law Handouts

Best Foot Forward Community Outreach Recap



Event: Valencia College's Campus Resource Fair – Winter Park Campus

Scoped Partner: Orange County

Date: September 6, 2023

Location: 850 W. Morse Blvd., Winter Park, FL 32789

Contact: Suzette Ashton, sashton@valenciacollege.edu

Event Attendance: 50

BFF-Specific Attendance: 21

BFF Representative: Alexandra Silio and Jenna Mousseau

Any Board Members or Elected Officials that attended: No

Event Summary:

BFF was thrilled to join Professors Suzette Ashton and Damion Hammock, who represented Valencia's Bike Club, to talk to students about pedestrian and bike safety. Suzette and Damion were extremely nice and accommodating. We were joined by a few other clubs on campus and talked to students and faculty about the BFF program and Florida's Driver Yield Law. We are looking forward to working with Suzette in the future!

Materials Distributed:

- 5 Bike Hand Signals
- 5 Know your Crosswalks
- 5 Distracted Driving
- 5 Pedestrian Signs, Signals, and Markings
- 5 Bike Signs, Signals, and Markings
- 5 West Orange Trail Maps
- 5 Downtown Orlando Maps
- 5 South East Orlando Maps
- 5 Roundabouts
- 5 School Bus Safety
- 50 BFF Reflective Stickers
- 5 Safe Sidewalk Cycling
- 9 Yellow Pens
- 10 Blue Pens
- 5 RRFBS
- 14 BFF Tear Sheets- English

Best Foot Forward Community Outreach Recap



Event: Celebration's Food Truck Friday

Scoped Partner: Osceola County

Date: September 8, 2023

Location: 413 N Alafaya Trail, Orlando, FL 32828

Contact: Ivana Voigt, ivana.voigt@grandmanors.com

Event Attendance: 100

BFF-Specific Attendance: 65

BFF Representative: Kenzie Anderson & Alexandra Silio

Any Board Members or Elected Officials that attended: No

Event Summary:

We were invited by the Town of Celebration to attend their food truck event after previously attending in May. This time we were asked to fit helmets during the event for kids and adults! It was a huge success and lots of people were passionate about being safe while biking and walking in their community!

Materials Distributed:

- Helmets: 38
- Metroplan Orlando Activity Book: 2
- Comic Book (Ryder Vol. 2): 3
- BFF Reflective Stickers: 10
- Tear Sheets: 30
 - English: 25
 - Spanish: 5
- How to fit a helmet Brochure: 5

Best Foot Forward Community Outreach Recap



Event: Hispanic Outreach Festival

Scoped Partner: Seminole County

Date: September 9, 2023

Location: 1201 W 25th St. Sanford, 32771

Contact: Officer Michael Hernandez, michael.hernandez@sanfordfl.gov, (407) 271-0965

Event Attendance: 200

BFF-Specific Attendance: 40 people that came to the table

BFF Representative: Alexandra Silio, Jessica Caudillo-Roman, and Kenzie Anderson

Any Board Members or Elected Officials that attended: No

Event Summary:

Best Foot Forward had a blast at Sanford's Hispanic Outreach Festival in Seminole County! It was a completely free event that featured different vendors, community resources, food trucks, live music and more. Best Foot Forward was there providing educational outreach on pedestrian safety & fitting helmets for anyone interested. The atmosphere was very welcoming, and Sanford PD did a great job putting this event together!

Materials Distributed:

- 11 BFF Citation Flyers – English
- 6 BFF Citation Flyers- Spanish
- 5 Bike Hand Signals
- 7 FL/Ped Law Synopsis
- 4 Bike Signs
- 3 Ped Signals
- 4 School Bus Safety
- 1 Safety at Intersections
- 2 Distracted Driving
- 8 How to Fit Helmets- English
- 6 How to Fit Helmets- Spanish
- 12 Pens
- 19 BFF Reflective Stickers
- 11 MetroPlan Orlando Activity Books
- 7 Ryder Books #1 Comics
- 8 Ryder Book #2 Comics
- 6 FDOT Activity Books
- 2 PHBs

Best Foot Forward Community Outreach Recap



Event: Apopka's Hispanic Heritage Celebration

Scoped Partner: Apopka

Date: Saturday, September 16, 2023

Location: Kit Land Nelson Park

Contact: Lexi Lahendro, llahendro@apopka.net

Event Attendance: 500

BFF-Specific Attendance: 35

BFF Representative: Jenna Mousseau

Any Board Members or Elected Officials that attended: Apopka City Commissioners (seats 1-4) and Congressman Daniel Webster

Event Summary:

The 2nd Annual Apopka Hispanic Heritage Celebration was an amazing event for adults and families alike. There was a huge turnout of guests in attendance as well as many great vendors, such as the Orange County Library System and Metro Health. There was incredible live music and food vendors, and local businesses came out to the event as well. BFF had a great time meeting everyone, and we had plenty of conversations regarding pedestrian safety and Florida's Driver Yield Law. The locals in Apopka just want to feel safer walking around, and they would also like to see more crosswalk access and enforcement. Overall, an amazing event for BFF to come out to!

Materials Distributed:

- 5 Yellow Pens
- 9 Green Stickers
- 9 FDOT Workbooks
- 9 BFF Tear Sheets- Spanish
- 4 BFF Tear Sheets- English
- 2 English How to Wear/Fit a Helmet
- 1 PHBs- Spanish
- 1 PHBs- English
- 1 Safe Mobility at Intersections- Spanish
- 2 Bike Hand Signals/Laws
- 4 Bike/Ped Laws
- 1 Know Your Crosswalks

Best Foot Forward Community Outreach Recap



Event: OCFRD Station 54 Open House

Scoped Partner: Orange County

Date: September 16, 2023

Location: 6500 Central FL Pkwy, Orlando

Contact: Jennifer Corbin, jennifer.corbin@ocfl.net

Event Attendance: 20

BFF-Specific Attendance: 15 people that came to the table

BFF Representative: Alexandra Silio

Any Board Members or Elected Officials that attended: No

Event Summary:

The event was a small gathering in which several families were able to talk with vendors about safety. Many of the families who approached the table had children starting to ride bikes to school and just in general, so they enjoyed the information we had. Other vendors in attendance were the Children's Safety Village, Orange County Public Schools, Orange County Library and Orange County Parks and Rec. & more! There were resources for all ages available throughout the event.

Materials Distributed:

- 2 BFF Tear Sheet- Spanish
- Activity Books
 - 4 Super Squad
 - 4 Super Safe (FDOT safety books)
- 8 BFF Reflective Stickers
- 2 BFF Pens
- 2 Ped Hybrid
- 1 RRFB
- 2 Know your Cross Walks
- 2 Ped Signals
- 2 Bike Signals
- 2 Roundabouts
- 1 Walking health benefits
- 1 Southeast Bike Trail Map
- 1 Apopka Loop Trail Map
- 2 Bike laws/hand signaling
- 1 Stop for bus
- 1 How to Fit a Helmet

Best Foot Forward Community Outreach Recap



Event: Adopt-A-Tree in Magnolia Park

Scoped Partner: Apopka

Date: September 23, 2023

Location: Magnolia Park, 2929 S Binion Rd, Apopka, FL 32703

Contact: Karen Homan, klhoman76@yahoo.com

Event Attendance: 50

BFF-Specific Attendance: 15 people that came to the table

BFF Representative: Alexandra Silio

Any Board Members or Elected Officials that attended: No

Event Summary:

We tabled at Magnolia Park during the Adopt-A-Tree event, which gave two free trees to any Orange County residents who passed by. We were able to talk to numerous families about bike safety and walking trails throughout Orange County. It was a great time!

The event had a rapid pace at the beginning for those who wanted to ensure they got a tree. However, around an hour into the event it got quiet and there were a few groups of people that came through looking to see what was happening. We were able to talk to quite a few people and they were all aware of the issues surrounding bike/ped safety and interested in what we were doing.

Materials Distributed:

- Comics/Activity Books
 - 2 Ryder Vol. 2
 - 2 Safety!
 - 3 Super Squad
- 8 BFF Reflective Stickers
- 3 Blue Pens
- 1 Yellow Pen
- 4 Bike Signals
- 4 Lake Apopka Trail Maps (2017)
- 2 Know Crosswalks
- 4 Florida Ped Laws/Signs/Markings
- 2 Florida Bike Laws/Signs/Markings

Best Foot Forward Community Outreach Recap



Event: Oakland Nature Preserve's Nature Fest

Scoped Partner: Orange County

Date: Saturday, September 23, 2023

Location: 747 Machete Trail, Oakland, FL 34760

Contact: jhunt@oaklandnaturepreserve.org

Event Attendance: 200

BFF-Specific Attendance: 120

BFF Representative: Jessica Caudillo-Roman and Jenna Mousseau

Any Board Members or Elected Officials that attended: Orange County Commissioner Nicole Wilson

Event Summary:

The Annual Oakland Nature Preserve's Nature Fest was a great event for people in the Oakland area and beyond to come out and see what nature has to offer. There were a lot of active people in attendance, with many on bikes. Local businesses came out as well as our friends as the Orange County Library, FWC Bear Aware, Commissioner Wilson, the CLEO institute, and many sustainability advocates for animals and wildlife. Everyone that approached the BFF tent had a strong interest in trails and trail projects, as well as pedestrian safety and Florida's Driver Yield Law. This was a fun and informative event for everybody, BFF included. We look forward to more Nature Preserve events in the future!

Materials Distributed:

- 24 Blue Pens
- 9 Yellow Pens
- 1 BFF One-Pager
- 20 SW Orlando Bike Maps
- 20 SE Orlando Bike Maps
- 1 FL Pedestrian Signs, Signals, and Markings
- 14 BFF Tear Sheets – English
- 6 Bike Signs, Signals, and Markings
- 5 Superhero Safety Squad Comic Books
- 5 How to Fit/Wear a Helmet- English
- 2 School Bus Safety
- 5 Bike Hand Signals/Laws
- 3 Bike/Ped Laws Synopsis
- 12 West Orange Trail Maps
- 14 Ryder Comics
- 4 FDOT Activity Books
- 64 BFF Reflective Stickers
- 5 MetroPlan Orlando Activity Books
- 1 FDOT Walking Book

SUPPORTING DOCUMENTS


Driver Yield Rate Reports


SUPPORTING DOCUMENTS

Driver Yield Rate Reports


Orange County




SITE ID & NAME		PROXIMITY & LAND USE CONTEXT						DRIVER BEHAVIOR						
ID		Nearest School (Mi) (Wave)	Nearest Park (Mi) (Wave)	Nearest Bus Stop (Mi) (Wave)	Comm.	Res.	Mixed Use	Total Hard Brakes (All Time)	Total Trapped Peds (All Time)	Yield Distance < 30 ft. (#)	Yield Distance > 30 ft. (#)	Yield Distance < 30 ft. (%)	Yield Distance > 30 ft. (%)	Last Update
3	Pine Hills Rd. & El Trio Way	0.53	0.14	0.03		X		57	253	687	1521	31.1%	68.9%	Sept 23
17	Waterford Lakes Pkwy. & Coquina Rock	1.26	0.08	0.16	X	X		71	195	344	879	28.1%	71.9%	July 23
27	International Dr. & Samoan Ct.	> 2 Mi	1.91	0.05	X	X		56	293	377	506	42.7%	57.3%	Sept 23
29	Pine Hills Rd & Figwood Ln.	0.31	0.34	0.01	X	X		27	258	224	452	33.1%	66.9%	Oct 22
41	N. Pine Hills Rd., N. of North Ln.	0.73	0.45	0.08	X	X		23	97	122	175	41.1%	58.9%	Sept 23
74	Gatlin Ave. & Kennedy Ave.	0.26	0.01	0.28		X		12	2	86	401	17.7%	82.3%	July 23
105	W. Oak Ridge Rd. & Wingate Dr.	0.19	0.25	0.05	X	X		55	352	547	1089	33.4%	66.6%	Feb 23
106	Rio Grande Ave. & 45th St.	1.15	0.11	0.11		X		27	169	436	611	41.6%	58.4%	July 23
207	Hunter's Creek Blvd & Velleux Dr	0.89	0.05	0.77		X		10	55	127	390	24.6%	75.4%	Sept 23
260	Apopka-Vineland Rd., N. of Lake St. (2019 Moved)	1.73	0.36	0.51	X	X		35	471	311	512	37.8%	62.2%	July 23
263	4th St. & 3rd Ave.	0.67	0.12	0.19	X	X		9	0	88	249	26.1%	73.9%	Sept 23
264	N. Dean Rd. & Timber Oaks Ct.	0.44	0.22	0.38		X		1	58	25	73	25.5%	74.5%	Sept 23

SITE ID & NAME		DRIVER YIELD RATES															
ID	<div></div>	BASE RATE	FY 20-21 AVG	FY 21-22 AVG	OCT 2022	NOV 2022	DEC 2022	JAN 2023	FEB 2023	MAR 2023	APR 2023	MAY 2023	JUN 2023	JUL 2023	AUG 2023	SEP 2023	FY 22-23 AVG
3	Pine Hills Rd. & El Trio Way	10%	53%	50%					50%		19%		22%	36%	40%	38%	34%
17	Waterford Lakes Pkwy. & Coquina Rock	4%	33%	31%	43%		47%		43%	27%		54%		39%			42%
27	International Dr. & Samoan Ct.	8%	25%	26%	18%		38%				32%		24%		27%		28%
29	Pine Hills Rd & Figwood Ln.	11%	17%	12%													
41	N. Pine Hills Rd., N. of North Ln.	11%		24%					9%		27%		8%	9%	10%	7%	12%
74	Gatlin Ave. & Kennedy Ave.	66%		78%	64%			55%		50%	74%	62%		47%			59%
105	W. Oak Ridge Rd. & Wingate Dr.	37%	33%	29%	29%			23%		X							26%
106	Rio Grande Ave. & 45th St.	33%	46%	42%	43%			39%		68%	61%	59%		38%			51%
207	Hunter's Creek Blvd & Velleux Dr	27%	27%	53%	49%				48%	50%		42%		48%		41%	46%
260	Apopka-Vineland Rd., N. of Lake St. (2019 Moved)	5%	12%	11%	69%			73%		11%	7%	9%		14%			31%
263	4th St. & 3rd Ave.	53%			53%				79%		57%		88%	44%		70%	65%
264	N. Dean Rd. & Timber Oaks Ct.	7%				7%		3%		3%		5%			20%	20%	10%

*For months with an X, a data collector was present to take photos but could not collect reliable data

SITE ID & NAME		BIKE PED CRASHES							ENFORCEMENT						
ID		2013-2022 B/P Crashes within 70 Feet	2013-2022 Annual B/P Crashes within 70 Feet	2013-2022 B/P Crashes within 2.0 Miles	2013-2022 B/P Crashes within 1.0 Mile	2013-2022 B/P Crashes within 0.5 Miles	2013-2022 B/P Crashes within 0.25 Miles	2013-2022 B/P Crashes within 0.125 Miles	Law Enforcement Agency	FY 22-23 TOTAL DETAILS	FY 22-23 TOTAL WARN	FY 22-23 TOTAL YIELD CIT	TOTAL DETAILS	TOTAL WARN	TOTAL YIELD CIT
3	Pine Hills Rd. & El Trio Way	1	0.1	550	259	119	30	15	Orange Sheriff	0	0	0	20	47	306
17	Waterford Lakes Pkwy. & Coquina Rock	1	0.1	396	191	55	14	7	Orange Sheriff	0	0	0	18	137	161
27	International Dr. & Samoan Ct.	1	0.1	265	103	39	19	9	Orange Sheriff	0	0	0	8	85	32
29	Pine Hills Rd & Figwood Ln.	1	0.1	684	254	151	69	12	Orange Sheriff	0	0	0	2	6	51
41	N. Pine Hills Rd., N. of North Ln.	2	0.2	492	104	56	32	25	Orange Sheriff	0	0	0	14	203	244
74	Gatlin Ave. & Kennedy Ave.	0	0.0	271	88	8	2	0	Orange Sheriff	0	0	0	2	1	5
105	W. Oak Ridge Rd. & Wingate Dr.	4	0.4	599	147	94	42	16	Orange Sheriff	1	18	13	3	20	34
106	Rio Grande Ave. & 45th St.	0	0.0	718	284	139	15	1	Orange Sheriff	0	0	0	3	13	48
207	Hunter's Creek Blvd & Velleux Dr	0	0.0	131	50	1	1	1	Orange Sheriff	1	4	12	1	4	12
260	Apopka-Vineland Rd., N. of Lake St. (2019 Moved)	0	0.0	138	57	23	14	6	Orange Sheriff	0	0	0	2	6	16
263	4th St. & 3rd Ave.	0	0.0	92	30	14	7	2	Orange Sheriff	0	0	0	0	0	0
264	N. Dean Rd. & Timber Oaks Ct.	0	0.0	301	130	33	11	9	Orange Sheriff	2	20	18	2	20	18


SITE ID & NAME		ENGINEERING														
ID		Engineering Updates & Notes	School X-ing (S1-1) + arrow	W11-2 or S1-1 Ahead	PED W11-2 w/ arrow	In-street yield sign (R1-6)	In-street stop sign (R1-6a)	Yield Here to PED (R1-5, 5a)	Stop Here for PED (R1-5b, 5c)	Advance stop/yield markings	R10-15 Turning Vehicles Yield	Special Emphasis X-Walk	Refuge Island	Raised medians/islands	ADA	RRFB
3	Pine Hills Rd. & El Trio Way	None		X	X	X			X	X			X	X	X	2020
17	Waterford Lakes Pkwy. & Coquina Rock	New ADA measures added post-		X	X		X		X	X		X	X	X	X	
27	International Dr. & Samoan Ct.	None			X		X					X	X	X	X	
29	Pine Hills Rd & Figwood Ln.	None		X	X		X		2021	X	X	X	X	X	X	PLANNED
41	N. Pine Hills Rd., N. of North Ln.	None		X	X				X			X	X	X	X	
74	Gatlin Ave. & Kennedy Ave.	None		X	X				X			X			X	X
105	W. Oak Ridge Rd. & Wingate Dr.	None	X	X					X			X	X	X	X	
106	Rio Grande Ave. & 45th St.	None		X	X		X		X			X	X	X	X	
207	Hunter's Creek Blvd & Velleux Dr	None		X	X				X	X		X	X	X	X	
260	Apopka-Vineland Rd., N. of Lake St. (2019 Moved)	None		X	X				X	X		X	X	X	X	
263	4th St. & 3rd Ave.	None		X	X							X				X
264	N. Dean Rd. & Timber Oaks Ct.	None		X	X				X						X	


SITE ID & NAME		PARTNER CONSIDERATIONS				DATA COLLECTION OBSERVATIONS					
ID		District	ES Zone (Wave)	MS Zone (Wave)	HS Zone (Wave)	Oct-Nov 2022	Dec-Jan 2023	Feb-Mar 2023	Apr-Jun 2023	July-Sept 2023	Hazards of Note
3	Pine Hills Rd. & El Trio Way	D2 OC	Rolling Hills Elementary	Meadowbrook Middle	Evans High	None	None	Crosswalks faded	Drivers distracted/sp eeding; Most	Crosswalks faded; Drivers distracted/sp	None
17	Waterford Lakes Pkwy. & Coquina Rock	D4 OC	Castle Creek Elementary	Legacy Middle	East River High	Drivers speeding	Drivers speeding, distracted,	Visibility issues (reeses); Drivers	Visibility an issue due to curves;	None	None
27	International Dr. & Samoan Ct.	D6 OC	Tangelo Park Elementary	Westridge Middle	Lake Buena Vista High	Drivers distracted	Drivers distracted; Turning lane	None	Drivers distracted/sp eeding;	None	None
29	Pine Hills Rd & Figwood Ln.	D6 OC	Pine Hills Elementary	Meadowbrook Middle	Evans High	None	None	None	None	None	None
41	N. Pine Hills Rd., N. of North Ln.	D2 OC	Rolling Hills Elementary	College Park Middle	Evans High	None	None	Drivers speeding; and distracted;	Drivers distracted and speeding;	Drivers distracted/sp eeding; Peds	None
74	Gatlin Ave. & Kennedy Ave.	D3 OC	Shenandoah Elementary	Conway Middle	Boone High	Peds not obeying pedestrian	None	None	None	Drivers distracted/sp eeding	None
105	W. Oak Ridge Rd. & Wingate Dr.	D6 OC	Sadler Elementary	Westridge Middle	Lake Buena Vista High	Drivers distracted/sp eeding; Peds	Crosswalk markings faded; Peds	None	None	None	None
106	Rio Grande Ave. & 45th St.	D6 OC	Pineloch Elementary	Memorial Middle	Oak Ridge High	None	Signage missing; Peds crossing	Signage missing/damaged; Peds	Signage missing; Drivers	None	None
207	Hunter's Creek Blvd & Velleux Dr	D1 OC	Hunters Creek Elementary	Hunters Creek Middle	Freedom High	Drivers speeding and distracted;	None	Drivers sprring	Drivers speeding; Crosswalks	Drivers speeding	None
260	Apopka-Vineland Rd., N. of Lake St. (2019 Moved)	D1 OC	Sand Lake Elementary	Southwest Middle	Lake Buena Vista High	Drivers speeding	Drivers speeding; Peds crossing	Drivers distracted and speeding;	Drivers distracted and speeding	Drivers speeding	None
263	4th St. & 3rd Ave.	D3 OC	Sally Ride Elementary	Walker Middle	Cypress Creek High	Visibility issues going West on 4th;	None	Crosswalks faded; Signage	Drivers distracted and speeding;	Crossings faded; RRFB lights don't all	None
264	N. Dean Rd. & Timber Oaks Ct.	D5 OC	Union Park Elementary	Union Park Middle	University High	Drivers distracted and	Drivers speeding; Near school	Drivers speeding	Drivers speeding; Crosswalks	None	None

SUPPORTING DOCUMENTS


Driver Yield Rate Reports


Apopka


SITE ID & NAME		PROXIMITY & LAND USE CONTEXT						DRIVER BEHAVIOR						
ID		Nearest School (Mi) <i>(Wave)</i>	Nearest Park (Mi) <i>(Wave)</i>	Nearest Bus Stop (Mi) <i>(Wave)</i>	Comm.	Res.	Mixed Use	Total Hard Brakes (All Time)	Total Trapped Peds (All Time)	Yield Distance < 30 ft. (#)	Yield Distance > 30 ft. (#)	Yield Distance < 30 ft. (%)	Yield Distance > 30 ft. (%)	Last Update
219	Lakeville Rd. at Lakeville Elementary	0.08	0.49	0.43		X		1	3	104	172	37.7%	62.3%	Sept 23
220	Votaw Rd. at West Orange Trail	0.49	0.13	0.28		X		3	1	58	199	22.6%	77.4%	Sept 23
221	Jason Dwelley Pkwy. & Brush Dr.	0.78	0.01	> 2 Mi		X		1	7	88	174	33.6%	66.4%	Sept 23
262	Park Ave. & Tanglewilde St.	0.23	0.43	0.03		X		1	0	80	108	42.6%	57.4%	Sept 23

		GIS	GIS	GIS														GIS
SITE ID & NAME		DRIVER YIELD RATES																
ID	<div></div>	BASE RATE	FY 20-21 AVG	FY 21-22 AVG	OCT 2022	NOV 2022	DEC 2022	JAN 2023	FEB 2023	MAR 2023	APR 2023	MAY 2023	JUN 2023	JUL 2023	AUG 2023	SEP 2023	FY 22-23 AVG	
219	Lakeville Rd. at Lakeville Elementary	47%		34%		78%		26%			17%		17%		25%		33%	
220	Votaw Rd. at West Orange Trail	46%		23%		72%		16%			15%		8%		5%		23%	
221	Jason Dwelley Pkwy. & Brush Dr.	54%		42%	41%	51%		42%			34%				11%		36%	
262	Park Ave. & Tanglewilde St.	44%						44%		53%	60%		85%			X	61%	

*For months with an X, a data collector was present to take photos but could not collect reliable data

SITE ID & NAME		BIKE PED CRASHES							ENFORCEMENT						
ID	 <div>Best Foot Forward for pedestrian safety</div>	2013-2022 B/P Crashes within 70 Feet	2013-2022 Annual B/P Crashes within 70 Feet	2013-2022 B/P Crashes within 2.0 Miles	2013-2022 B/P Crashes within 1.0 Mile	2013-2022 B/P Crashes within 0.5 Miles	2013-2022 B/P Crashes within 0.25 Miles	2013-2022 B/P Crashes within 0.125 Miles	Law Enforcement Agency	FY 22-23 TOTAL DETAILS	FY 22-23 TOTAL WARN	FY 22-23 TOTAL YIELD CIT	TOTAL DETAILS	TOTAL WARN	TOTAL YIELD CIT
219	Lakeville Rd. at Lakeville Elementary	0	0.0	141	44	9	4	1	Apopka PD	0	0	0	0	0	0
220	Votaw Rd. at West Orange Trail	0	0.0	299	125	19	2	1	Apopka PD	1	3	0	2	7	0
221	Jason Dwelley Pkwy. & Brush Dr.	0	0.0	9	2	2	0	0	Apopka PD	1	9	0	1	9	0
262	Park Ave. & Tanglewilde St.	8	0.8	263	69	30	11	9	Apopka PD	2	6	3	2	6	3

SITE ID & NAME		ENGINEERING														
ID		Engineering Updates & Notes	School X-ing (S1-1) + arrow	W11-2 or S1-1 Ahead	PED W11-2 w/ arrow	In-street yield sign (R1-6)	In-street stop sign (R1-6a)	Yield Here to PED (R1-5, 5a)	Stop Here for PED (R1-5b, 5c)	Advance stop/yield markings	R10-15 Turning Vehicles Yield	Special Emphasis X-Walk	Refuge Island	Raised medians/islands	ADA	RRFB
219	Lakeville Rd. at Lakeville Elementary	None	X	X								X				
220	Votaw Rd. at West Orange Trail	None														
221	Jason Dwelley Pkwy. & Brush Dr.	None		X	X							X	X	X	X	
262	Park Ave. & Tanglewilde St.	None								X		X			X	


SITE ID & NAME		PARTNER CONSIDERATIONS				DATA COLLECTION OBSERVATIONS					
ID		District	ES Zone (Wave)	MS Zone (Wave)	HS Zone (Wave)	Oct-Nov 2022	Dec-Jan 2023	Feb-Mar 2023	Apr-Jun 2023	July-Sept 2023	Hazards of Note
219	Lakeville Rd. at Lakeville Elementary	D2 OC	Lakeville Elementary	Piedmont Lakes Middle	Wekiva High	Branch covering "AHEAD"	None	None	Drivers distracted	Drivers speeding; Peds crossing	No signage
220	Votaw Rd. at West Orange Trail	D2 OC	Dream Lake Elementary	Apopka Middle	Apopka High	Drivers speeding; Little	None	None	Drivers distracted; Crosswalk	Drivers speeding	No signage
221	Jason Dwelley Pkwy. & Brush Dr.	D2 OC	Wolf Lake Elementary	Wolf Lake Middle	Apopka High	None	None	None	South side crosswalk sign is leaning	Drivers speeding	None
262	Park Ave. & Tanglewilde St.	D2 OC	Dream Lake Elementary	Apopka Middle	Apopka High	None	Could add a yield to peds when turning	Drivers distracted; Peds not	None	Drivers speeding; Signage	None


SUPPORTING DOCUMENTS

Driver Yield Rate Reports


Oakland





SITE ID & NAME		PROXIMITY & LAND USE CONTEXT						DRIVER BEHAVIOR						
ID		Nearest School (Mi) <i>(Wave)</i>	Nearest Park (Mi) <i>(Wave)</i>	Nearest Bus Stop (Mi) <i>(Wave)</i>	Comm.	Res.	Mixed Use	Total Hard Brakes (All Time)	Total Trapped Peds (All Time)	Yield Distance < 30 ft. (#)	Yield Distance > 30 ft. (#)	Yield Distance < 30 ft. (%)	Yield Distance > 30 ft. (%)	Last Update
200	Oakland Ave. & Sansparilla Rd.	> 2 Mi	0.04	> 2 Mi		X		5	0	289	329	46.8%	53.2%	Sept 23
217	Oakland Ave (SR 438) & West Orange Trail (B)	> 2 Mi	0.04	> 2 Mi	X	X		0	0	264	14	95.0%	5.0%	Sept 23
218	Oakland Ave. & W Colonial Dr.	> 2 Mi	0.05	> 2 Mi	X	X		2	181	290	40	87.9%	12.1%	Sept 23
281	Jefferson St at West Orange Trail	1.97	0.16	> 2 Mi		X		0	0	0	0	0.0%	0.0%	Jan 23
282	Remington Road & Johns Cove Way	> 2 Mi	0.7	> 2 Mi		X		0	2	101	15	87.1%	12.9%	Sept 23
283	Oakland Avenue at Oakland Charter School	1.07	0.06	1.84		X		0	14	28	102	21.5%	78.5%	Sept 23
307	Oakland Ave (SR 438) & JW Jones Road (A)	> 2 Mi	0.04	> 2 Mi	X	X		0	1	124	0	100.0%	0.0%	Aug 23

SITE ID & NAME		DRIVER YIELD RATES															
ID	<div></div>	BASE RATE	FY 20-21 AVG	FY 21-22 AVG	OCT 2022	NOV 2022	DEC 2022	JAN 2023	FEB 2023	MAR 2023	APR 2023	MAY 2023	JUN 2023	JUL 2023	AUG 2023	SEP 2023	FY 22-23 AVG
200	Oakland Ave. & Sansparilla Rd.	67%	68%	77%				80%		74%		81%		80%	88%		81%
217	Oakland Ave (SR 438) & West Orange Trail (B)	61%		64%				44%		54%		81%		79%	81%	78%	70%
218	Oakland Ave. & W Colonial Dr.	66%		36%				22%		41%		72%					45%
281	Jefferson St at West Orange Trail	0%										X					
282	Remington Road & Johns Cove Way	37%								37%		42%		52%	37%		42%
283	Oakland Avenue at Oakland Charter School	38%								38%		41%		40%	52%		43%
307	Oakland Ave (SR 438) & JW Jones Road (A)	88%												88%	87%	90%	88%

*For months with an X, a data collector was present to take photos but could not collect reliable data

SITE ID & NAME		BIKE PED CRASHES							ENFORCEMENT						
ID		2013-2022 B/P Crashes within 70 Feet	2013-2022 Annual B/P Crashes within 70 Feet	2013-2022 B/P Crashes within 2.0 Miles	2013-2022 B/P Crashes within 1.0 Mile	2013-2022 B/P Crashes within 0.5 Miles	2013-2022 B/P Crashes within 0.25 Miles	2013-2022 B/P Crashes within 0.125 Miles	Law Enforcement Agency	FY 22-23 TOTAL DETAILS	FY 22-23 TOTAL WARN	FY 22-23 TOTAL YIELD CIT	TOTAL DETAILS	TOTAL WARN	TOTAL YIELD CIT
200	Oakland Ave. & Sansparilla Rd.	0	0.0	24	12	6	3	0	Oakland PD	2	2	13	5	4	25
217	Oakland Ave (SR 438) & West Orange Trail (B)	1	0.1	16	6	3	3	3	Oakland PD	0	0	0	1	1	15
218	Oakland Ave. & W Colonial Dr.	1	0.1	16	7	3	3	3	Oakland PD	0	0	0	0	0	0
281	Jefferson St at West Orange Trail	0	0.0	35	12	6	3	0	Oakland PD	0	0	0	0	0	0
282	Remington Road & Johns Cove Way	0	0.0	21	10	4	1	1	Oakland PD	0	0	0	0	0	0
283	Oakland Avenue at Oakland Charter School	0	0.0	76	18	5	2	1	Oakland PD	4	33	4	4	33	4
307	Oakland Ave (SR 438) & JW Jones Road (A)	1	0.1	16	6	3	3	3	Oakland PD	0	0	0	0	0	0


SITE ID & NAME		ENGINEERING														
ID		Engineering Updates & Notes	School X-ing (S1-1) + arrow	W11-2 or S1-1 Ahead	PED W11-2 w/ arrow	In-street yield sign (R1-6)	In-street stop sign (R1-6a)	Yield Here to PED (R1-5, 5a)	Stop Here for PED (R1-5b, 5c)	Advance stop/yield markings	R10-15 Turning Vehicles Yield	Special Emphasis X-Walk	Refuge Island	Raised medians/islands	ADA	RRFB
200	Oakland Ave. & Sansparilla Rd.	None		X	X		X		X						X	
217	Oakland Ave (SR 438) & West Orange Trail (B)	None										X			X	
218	Oakland Ave. & W Colonial Dr.	None													X	
281	Jefferson St at West Orange Trail	None													X	
282	Remington Road & Johns Cove Way	None													X	
283	Oakland Avenue at Oakland Charter School	None	X	X								X				
307	Oakland Ave (SR 438) & JW Jones Road (A)	None										X			X	


SITE ID & NAME		PARTNER CONSIDERATIONS				DATA COLLECTION OBSERVATIONS					
ID		District	ES Zone (Wave)	MS Zone (Wave)	HS Zone (Wave)	Oct-Nov 2022	Dec-Jan 2023	Feb-Mar 2023	Apr-Jun 2023	July-Sept 2023	Hazards of Note
200	Oakland Ave. & Sansparilla Rd.	D1 OC	Tildenville Elementary	Lakeview Middle	West Orange High	None	Stop bar faded	None	Crosswalks faded	Drivers distracted and speeding;	None
217	Oakland Ave (SR 438) & West Orange Trail (B)	D1 OC	Tildenville Elementary	Lakeview Middle	West Orange High	None	None	None	None	Drivers distracted	None
218	Oakland Ave. & W Colonial Dr.	D1 OC	Tildenville Elementary	Lakeview Middle	West Orange High	None	Active construction nearby	None	Active construction nearby	None	None
281	Jefferson St at West Orange Trail	D1 OC	Tildenville Elementary	Lakeview Middle	West Orange High	None	None	None	None	None	None
282	Remington Road & Johns Cove Way	D1 OC	Tildenville Elementary	Lakeview Middle	West Orange High	None	None	None	None	Drivers distracted; No signage	None
283	Oakland Avenue at Oakland Charter School	D1 OC	Tildenville Elementary	Lakeview Middle	West Orange High	None	None	None	None	Drivers speeding and distracted	None
307	Oakland Ave (SR 438) & JW Jones Road (A)	D1 OC	Tildenville Elementary	Lakeview Middle	West Orange High	None	None	None	None	Drivers distracted; Peds not	None


SUPPORTING DOCUMENTS


Driver Yield Rate Reports


Orlando


SITE ID & NAME		GIS	GIS	GIS	GIS	GIS	GIS	GIS	GIS	GIS	GIS	GIS	GIS
		SITE DETAILS											
ID		Juris.	OBFF X-Walk	Years Monitored (Yielding)	Speed Limit (Wave)	Daily Traffic (Wave)	Travel Lanes (Wave)	Bike Lanes (Wave)	Zip Code (Wave)	School X-ing	Trail X-ing	RRFB	X-ing Type
28	E. Michigan St. & Cayman Way	Orlando	Yes	6	35	5,700	5	Marked (2)	32812	No	No		Semi-controlled intersection
44	Metrocenter Blvd. midblock near Metrowest Blvd.	Orlando	Yes	5	30	N/A	3	None	32835	No	No		Midblock
173	Virginia Dr. & Ferris Ave.	Orlando	No	3	30	11,100	2	None	32803	Yes	No		Semi-controlled intersection
206	Millenia Blvd. & Timarron Dr.	Orlando	Yes	3	35	15,200	5	Marked (2)	32839	Yes	TBD		Semi-controlled intersection
223	N Bumby Ave. & Illinois St.	Orlando	Yes	2	30	10,300	2	None	32803	Yes	Yes		Semi-controlled intersection
224	Primrose Dr. & Dellwood Dr.	Orlando	No	2	25	N/A	2	None	32806	No	No		Semi-controlled intersection
231	Nemours Pkwy. & Suttner Ave.	Orlando	Yes	2	25	N/A	4	None	32832	Yes	No		Semi-controlled intersection
232	La Costa Dr. & Candlewyck Dr.	Orlando	No	2	25	N/A	2	None	32807	Yes	No		Semi-controlled intersection
233	Gaston Foster Rd. & Natalie St.	Orlando	No	2	25	3,200	2	Marked (1)	32807	Yes	No		Semi-controlled intersection
253	Smith St. & College Ln.	Orlando	No	2	25	N/A	2	None	32804	No	No		Semi-controlled intersection
261	Mercy Dr. & Kalwit Ln. - 2019-Present	Orlando	Yes	5	35	9,600	2	Marked (2)	32808	Yes	No	X	Semi-controlled intersection

SITE ID & NAME		PROXIMITY & LAND USE CONTEXT						DRIVER BEHAVIOR						
ID		Nearest School (Mi) (Wave)	Nearest Park (Mi) (Wave)	Nearest Bus Stop (Mi) (Wave)	Comm.	Res.	Mixed Use	Total Hard Brakes (All Time)	Total Trapped Peds (All Time)	Yield Distance < 30 ft. (#)	Yield Distance > 30 ft. (#)	Yield Distance < 30 ft. (%)	Yield Distance > 30 ft. (%)	Last Update
28	E. Michigan St. & Cayman Way	1.16	0.56	0.29		X		16	310	223	619	26.5%	73.5%	Sept 23
44	Metrocenter Blvd. midblock near Metrowest Blvd.	1.25	0.27	0.00	X			13	109	279	636	30.5%	69.5%	Sept 23
173	Virginia Dr. & Ferris Ave.	0.73	0.07	0.26	X	X	X	37	27	340	501	40.4%	59.6%	Sept 23
206	Millenia Blvd. & Timarron Dr.	0.13	0.31	0.24	X	X		25	134	150	186	44.6%	55.4%	Sept 23
223	N Bumby Ave. & Illinois St.	0.65	0.22	0.07	X	X		8	0	215	370	36.8%	63.2%	Sept 23
224	Primrose Dr. & Dellwood Dr.	0.29	0.59	0.25		X		8	3	60	251	19.3%	80.7%	Sept 23
231	Nemours Pkwy. & Suttner Ave.	0.40	0.41	1.96		X		12	0	140	240	36.8%	63.2%	Sept 23
232	La Costa Dr. & Candlewyck Dr.	0.07	0.14	0.35		X		4	0	54	307	15.0%	85.0%	Sept 23
233	Gaston Foster Rd. & Natalie St.	0.10	0.14	0.21		X		18	2	95	300	24.1%	75.9%	Sept 23
253	Smith St. & College Ln.	0.31	0.10	0.11	X	X	X	44	0	174	163	51.6%	48.4%	May 23
261	Mercy Dr. & Kalwit Ln. - 2019-Present	1.39	0.06	0.02		X		35	191	732	1100	40.0%	60.0%	Sept 23

SITE ID & NAME		DRIVER YIELD RATES															
ID	<div></div>	BASE RATE	FY 20-21 AVG	FY 21-22 AVG	OCT 2022	NOV 2022	DEC 2022	JAN 2023	FEB 2023	MAR 2023	APR 2023	MAY 2023	JUN 2023	JUL 2023	AUG 2023	SEP 2023	FY 22-23 AVG
28	E. Michigan St. & Cayman Way	1%	35%	39%	21%		30%		35%				24%		15%		25%
44	Metrocenter Blvd. midblock near Metrowest Blvd.	48%	57%	47%	25%		14%		42%				72%		25%	29%	35%
173	Virginia Dr. & Ferris Ave.	81%	66%	48%	46%		48%		36%		53%		30%		29%		40%
206	Millenia Blvd. & Timarron Dr.	11%	11%	18%	4%			4%	7%				4%		6%	22%	8%
223	N Bumby Ave. & Illinois St.	73%		50%	44%			35%	39%				32%		30%		36%
224	Primrose Dr. & Dellwood Dr.	67%		35%	25%			15%	35%		30%				19%		25%
231	Nemours Pkwy. & Suttner Ave.	56%		52%	46%		59%		39%		40%				38%		44%
232	La Costa Dr. & Candlewyck Dr.	70%		46%	50%		60%			74%	37%				54%		55%
233	Gaston Foster Rd. & Natalie St.	82%		56%	50%		53%		40%		49%				41%		47%
253	Smith St. & College Ln.	41%		37%	89%			47%			36%	32%					51%
261	Mercy Dr. & Kalwit Ln. - 2019-Present	54%	55%	53%					51%	50%		42%		56%	56%	47%	50%

SITE ID & NAME		BIKE PED CRASHES							ENFORCEMENT						
ID		2013-2022 B/P Crashes within 70 Feet	2013-2022 Annual B/P Crashes within 70 Feet	2013-2022 B/P Crashes within 2.0 Miles	2013-2022 B/P Crashes within 1.0 Mile	2013-2022 B/P Crashes within 0.5 Miles	2013-2022 B/P Crashes within 0.25 Miles	2013-2022 B/P Crashes within 0.125 Miles	Law Enforcement Agency	FY 22-23 TOTAL DETAILS	FY 22-23 TOTAL WARN	FY 22-23 TOTAL YIELD CIT	TOTAL DETAILS	TOTAL WARN	TOTAL YIELD CIT
28	E. Michigan St. & Cayman Way	1	0.1	457	155	11	4	1	Orlando PD	1	5	1	20	322	121
44	Metrocenter Blvd. midblock near Metrowest Blvd.	0	0.0	274	93	19	7	3	Orlando PD	0	0	0	3	37	64
173	Virginia Dr. & Ferris Ave.	1	0.1	803	166	39	5	1	Orlando PD	0	0	0	0	0	0
206	Millenia Blvd. & Timarron Dr.	3	0.3	742	151	17	12	5	Orlando PD	2	14	10	4	48	51
223	N Bumby Ave. & Illinois St.	0	0.0	574	182	57	11	3	Orlando PD	0	0	0	1	9	2
224	Primrose Dr. & Dellwood Dr.	0	0.0	379	71	25	1	0	Orlando PD	0	0	0	0	0	0
231	Nemours Pkwy. & Suttner Ave.	0	0.0	55	24	18	2	0	Orlando PD	1	0	0	2	12	0
232	La Costa Dr. & Candlewyck Dr.	0	0.0	500	200	49	3	3	Orlando PD	0	0	0	0	0	0
233	Gaston Foster Rd. & Natalie St.	0	0.0	456	95	40	4	0	Orlando PD	0	0	0	0	0	0
253	Smith St. & College Ln.	0	0.0	482	71	35	23	16	Orlando PD	0	0	0	0	0	0
261	Mercy Dr. & Kalwit Ln. - 2019-Present	1	0.1	584	86	28	10	7	Orlando PD	0	0	0	2	10	5

SITE ID & NAME		ENGINEERING														
ID		Engineering Updates & Notes	School X-ing (S1-1) + arrow	W11-2 or S1-1 Ahead	PED W11-2 w/ arrow	In-street yield sign (R1-6)	In-street stop sign (R1-6a)	Yield Here to PED (R1-5, 5a)	Stop Here for PED (R1-5b, 5c)	Advance stop/yield markings	R10-15 Turning Vehicles Yield	Special Emphasis X-Walk	Refuge Island	Raised medians/islands	ADA	RRFB
28	E. Michigan St. & Cayman Way	See Michigan & Cayman briefing sheet.		X	X				X	X		X	X	X	X	
44	Metrocenter Blvd. midblock near Metrowest Blvd.	No engineering updates as of 05/2020.		X	X										X	
173	Virginia Dr. & Ferris Ave.	Ped crossing signs, enhanced pavement		X	X							X			X	
206	Millenia Blvd. & Timarron Dr.	None	X	X								X	X	X	X	
223	N Bumby Ave. & Illinois St.	None	X	X								X			X	
224	Primrose Dr. & Dellwood Dr.	None		X	X										X	
231	Nemours Pkwy. & Suttner Ave.	None	X	X								X			X	
232	La Costa Dr. & Candlewyck Dr.	None	X	X	X							X			X	
233	Gaston Foster Rd. & Natalie St.	None	X	X								X			X	
253	Smith St. & College Ln.	None		X	X							X			X	
261	Mercy Dr. & Kalwit Ln. - 2019-Present	All crosswalk treatments have been		X	X			X		X		X			X	2019


SITE ID & NAME		PARTNER CONSIDERATIONS				DATA COLLECTION OBSERVATIONS					
ID		District	ES Zone (Wave)	MS Zone (Wave)	HS Zone (Wave)	Oct-Nov 2022	Dec-Jan 2023	Feb-Mar 2023	Apr-Jun 2023	July-Sept 2023	Hazards of Note
28	E. Michigan St. & Cayman Way	D2 ORL, D3 OC	Lake George Elementary	Conway Middle	Boone High	None	Drivers speeding and distracted	Drivers speeding	Drivers speeding	South side crosswalk leaning	None
44	Metrocenter Blvd. midblock near Metrowest Blvd.	D5 ORL, D6 OC	Westpointe Elementary	Chain of Lakes Middle	Olympia High	None	Drivers speeding	Drivers speeding; Peds crossing	None	Signage damaged (AHEAD sign,	None
173	Virginia Dr. & Ferris Ave.	D3 ORL, D5 OC	Audubon Park School	Audubon Park School	Edgewater High	Raised hump present	None	Signage missing; Drivers	Drivers speeding; Visibility	None	None
206	Millenia Blvd. & Timarron Dr.	D4 ORL, D5 OC	Millennia Gardens Elementary	Memorial Middle	Jones High	None	Crazy speeding	Peds crossing outside of crosswalk	Drivers speeding; Peds crossing	Peds crossing outside of crosswalk;	None
223	N Bumby Ave. & Illinois St.	D4 ORL, D5 OC	Audubon Park School	Audubon Park School	Winter Park High	Raised humps present	None	None	Drivers speeding; Tactile	None	None
224	Primrose Dr. & Dellwood Dr.	D4 ORL, D3 OC	Lake Como School	Lake Como School	Boone High	None	Drivers speeding	Drivers speeding	Drivers distracted/sp eeding;	None	None
231	Nemours Pkwy. & Suttner Ave.	D1 ORL, D4 OC	Village Park Elementary	Lake Nona Middle	Lake Nona High	None	Drivers speeding; See long note on	None	Drivers distracted/sp eeding	None	None
232	La Costa Dr. & Candlewyck Dr.	D2 ORL, D3 OC	Engelwood Elementary	Roberto Clemente Middle	Colonial High	None	Drivers distracted; See long note	None	None	None	None
233	Gaston Foster Rd. & Natalie St.	D2 ORL, D3 OC	Dover Shores Elementary	Roberto Clemente Middle	Boone High	None	Drivers speeding; Crosswalks	Drivers speeding; Crosswalks	Drivers speeding; Crosswalks	None	None
253	Smith St. & College Ln.	D3 ORL, D5 OC	Princeton Elementary	College Park Middle	Edgewater High	None	Drivers distracted and speeding	None	Drivers speeding; Peds crossing	None	None
261	Mercy Dr. & Kalwit Ln. - 2019-Present	D5 ORL, D6 OC	Mollie Ray Elementary	Meadowbrook Middle	Evans High	None	None	Signals not working properly;	None	Drivers distracted/sp eeding;	None


SUPPORTING DOCUMENTS


Driver Yield Rate Reports


Winter Park




SITE ID & NAME		PROXIMITY & LAND USE CONTEXT						DRIVER BEHAVIOR						
ID		Nearest School (Mi) <i>(Wave)</i>	Nearest Park (Mi) <i>(Wave)</i>	Nearest Bus Stop (Mi) <i>(Wave)</i>	Comm.	Res.	Mixed Use	Total Hard Brakes (All Time)	Total Trapped Peds (All Time)	Yield Distance < 30 ft. (#)	Yield Distance > 30 ft. (#)	Yield Distance < 30 ft. (%)	Yield Distance > 30 ft. (%)	Last Update
243	Denning Dr. at Village Park	1.16	0.33	0.02	X	X	X	10	20	154	315	32.8%	67.2%	July 23
251	Orlando Ave. & Morse Blvd.	1.04	0.07	0.25	X	X		7	0	156	241	39.3%	60.7%	July 23
259	N. Lakemont Ave. at Yorkshire Dr. (Lakemont ES)	0.06	0.27	0.45		X		23	0	73	406	15.2%	84.8%	July 23
265	N. Phelps Ave. & Palmer Ave.	0.28	0.04	0.58		X		2	0	62	291	17.6%	82.4%	July 23
266	Palmer Ave. & Alabama Ave.	0.95	0.24	1.04		X		7	0	80	278	22.3%	77.7%	July 23

SITE ID & NAME		DRIVER YIELD RATES															
ID	<div></div>	BASE RATE	FY 20-21 AVG	FY 21-22 AVG	OCT 2022	NOV 2022	DEC 2022	JAN 2023	FEB 2023	MAR 2023	APR 2023	MAY 2023	JUN 2023	JUL 2023	AUG 2023	SEP 2023	FY 22-23 AVG
243	Denning Dr. at Village Park	53%		50%	58%		52%		54%		21%	69%		85%			57%
251	Orlando Ave. & Morse Blvd.	86%		65%	67%			90%	81%			77%		88%			81%
259	N. Lakemont Ave. at Yorkshire Dr. (Lakemont ES)	71%					71%		66%		93%	84%		89%			81%
265	N. Phelps Ave. & Palmer Ave.	84%					84%		76%		90%	85%		89%			85%
266	Palmer Ave. & Alabama Ave.	88%					88%		70%		93%	85%		88%			85%

SITE ID & NAME		BIKE PED CRASHES							ENFORCEMENT						
ID	 <div>Best Foot Forward for pedestrian safety</div>	2013-2022 B/P Crashes within 70 Feet	2013-2022 Annual B/P Crashes within 70 Feet	2013-2022 B/P Crashes within 2.0 Miles	2013-2022 B/P Crashes within 1.0 Mile	2013-2022 B/P Crashes within 0.5 Miles	2013-2022 B/P Crashes within 0.25 Miles	2013-2022 B/P Crashes within 0.125 Miles	Law Enforcement Agency	FY 22-23 TOTAL DETAILS	FY 22-23 TOTAL WARN	FY 22-23 TOTAL YIELD CIT	TOTAL DETAILS	TOTAL WARN	TOTAL YIELD CIT
243	Denning Dr. at Village Park	0	0.0	376	239	62	16	5	Winter Park PD	1	0	0	1	0	0
251	Orlando Ave. & Morse Blvd.	1	0.1	423	220	86	20	17	Winter Park PD	2	0	2	3	0	5
259	N. Lakemont Ave. at Yorkshire Dr. (Lakemont ES)	1	0.1	355	63	18	4	2	Winter Park PD	1	0	0	5	0	0
265	N. Phelps Ave. & Palmer Ave.	1	0.1	335	58	11	6	1	Winter Park PD	1	0	0	1	0	0
266	Palmer Ave. & Alabama Ave.	0	0.0	358	48	3	1	0	Winter Park PD	1	0	0	1	0	0

SITE ID & NAME		ENGINEERING														
ID		Engineering Updates & Notes	School X-ing (S1-1) + arrow	W11-2 or S1-1 Ahead	PED W11-2 w/ arrow	In-street yield sign (R1-6)	In-street stop sign (R1-6a)	Yield Here to PED (R1-5, 5a)	Stop Here for PED (R1-5b, 5c)	Advance stop/yield markings	R10-15 Turning Vehicles Yield	Special Emphasis X-Walk	Refuge Island	Raised medians/islands	ADA	RRFB
243	Denning Dr. at Village Park	None			X			X					X	X	X	
251	Orlando Ave. & Morse Blvd.	None						X							X	
259	N. Lakemont Ave. at Yorkshire Dr. (Lakemont ES)	None	X		X	X			X	X					X	X
265	N. Phelps Ave. & Palmer Ave.	None	X		X	X									X	X
266	Palmer Ave. & Alabama Ave.	None		X	X	X									X	X


SITE ID & NAME		PARTNER CONSIDERATIONS				DATA COLLECTION OBSERVATIONS					
ID		District	ES Zone (Wave)	MS Zone (Wave)	HS Zone (Wave)	Oct-Nov 2022	Dec-Jan 2023	Feb-Mar 2023	Apr-Jun 2023	July-Sept 2023	Hazards of Note
243	Denning Dr. at Village Park	D5 OC	Lakemont Elementary	Maitland Middle	Winter Park High	High traffic volumes all at once when	Peds crossing outside of crosswalk	Drivers speeding	Drivers distracted and speeding;	Drivers distracted/sp eeding	None
251	Orlando Ave. & Morse Blvd.	D5 OC	Audubon Park School	Audubon Park School	Winter Park High	People almost hit Sallyrose	Drivers distracted and speeding;	Drivers speeding and distracted;	Drivers distracted and speeding;	Drivers speeding/distracted; Peds	None
259	N. Lakemont Ave. at Yorkshire Dr. (Lakemont ES)	D5 OC	Lakemont Elementary	Maitland Middle	Winter Park High	None	None	Drivers speeding; Viasbility	Crosswalk (Brick) very uneven and	Drivers speeding; Crosswalks	None
265	N. Phelps Ave. & Palmer Ave.	D5 OC	Lakemont Elementary	Maitland Middle	Winter Park High	None	None	Markings very fresh	Drivers speeding	Drivers speeding	None
266	Palmer Ave. & Alabama Ave.	D5 OC	Lakemont Elementary	Maitland Middle	Winter Park High	None	None	Drivers distracted; Visability	Crosswalks faded; Drivers speeding	Drivers speeding; Visability	None


SUPPORTING DOCUMENTS


Driver Yield Rate Reports


Osceola County





SITE ID & NAME		SITE DETAILS											
ID	 Best Foot Forward for pedestrian safety	Juris.	OBFF X-Walk	Years Monitored (Yielding)	Speed Limit (Wave)	Daily Traffic (Wave)	Travel Lanes (Wave)	Bike Lanes (Wave)	Zip Code (Wave)	School X-ing	Trail X-ing	RRFB	X-ing Type
30	Koa St. & Laurel Ave.	Osceola County	Yes	6	45	13,200	3	None	34758	Yes	No	X	Semi-controlled intersection
150	Funie Steed Rd. & Lindfields Blvd.	Osceola County	Yes	3	35	8,300	4	None	34747	No	No	X	Semi-controlled intersection
185	Florida Pkwy. & Buttonwood Dr.	Osceola County	Yes	3	30	4,500	3	None	34743	Yes	No		Semi-controlled intersection
227	Tallahassee Blvd. & Myakka St.	Osceola County	No	2	25	N/A	4	None	33848	No	No		Midblock
258	W. Carroll St. & Miami Terrace	Osceola County	Yes	1	35	16,400	3	None	34741	No	No	X	Semi-controlled intersection
267	Buenaventura Blvd. & Buttonwood Dr.	Osceola County	No	1	40	25,000	5	None	34743	No	No		Controlled intersection
268	Buenaventura Blvd. & Oakwood Dr.	Osceola County	No	1	35	23,500	6	None	34743	No	No	X	Semi-controlled intersection
269	Old Canoe Creek Rd. & Canoe Creek Rd. (Signalized)	Osceola County	No	1	45	19,600	4	Marked (1)	34772	No	No		Controlled intersection

SITE ID & NAME		PROXIMITY & LAND USE CONTEXT						DRIVER BEHAVIOR						
ID		Nearest School (Mi) (Wave)	Nearest Park (Mi) (Wave)	Nearest Bus Stop (Mi) (Wave)	Comm.	Res.	Mixed Use	Total Hard Brakes (All Time)	Total Trapped Peds (All Time)	Yield Distance < 30 ft. (#)	Yield Distance > 30 ft. (#)	Yield Distance < 30 ft. (%)	Yield Distance > 30 ft. (%)	Last Update
30	Koa St. & Laurel Ave.	0.04	0.72	0.31		X		20	126	212	820	20.5%	79.5%	Jun 23
150	Funie Steed Rd. & Lindfields Blvd.	1.69	0.39	1.18		X		30	14	204	743	21.5%	78.5%	Sept 23
185	Florida Pkwy. & Buttonwood Dr.	0.20	1.04	0.01		X		14	25	80	271	22.8%	77.2%	Jun 23
227	Tallahassee Blvd. & Myakka St.	> 2 Mi	0.05	1.48		X		4	8	44	308	12.5%	87.5%	Sept 23
258	W. Carroll St. & Miami Terrace	0.62	1.13	0.26	X	X		5	0	22	240	8.4%	91.6%	Jun 23
267	Buenaventura Blvd. & Buttonwood Dr.	1.08	0.29	0.04	X	X		1	0	82	253	24.5%	75.5%	Jun 23
268	Buenaventura Blvd. & Oakwood Dr.	1.21	0.58	0.01	X			2	14	7	291	2.3%	97.7%	Jun 23
269	Old Canoe Creek Rd. & Canoe Creek Rd. (Signalized)	> 2 Mi	0.13	> 2 Mi	X			2	0	203	206	49.6%	50.4%	Sept 23

SITE ID & NAME		DRIVER YIELD RATES															
ID	<div></div>	BASE RATE	FY 20-21 AVG	FY 21-22 AVG	OCT 2022	NOV 2022	DEC 2022	JAN 2023	FEB 2023	MAR 2023	APR 2023	MAY 2023	JUN 2023	JUL 2023	AUG 2023	SEP 2023	FY 22-23 AVG
30	Koa St. & Laurel Ave.	22%	50%	69%		78%			76%		48%		78%				70%
150	Funie Steed Rd. & Lindfields Blvd.	5%		56%					62%		50%		76%			80%	67%
185	Florida Pkwy. & Buttonwood Dr.	33%	44%	35%		24%			36%		29%		38%				32%
227	Tallahassee Blvd. & Myakka St.	37%		49%		31%			50%		68%		36%			43%	46%
258	W. Carroll St. & Miami Terrace	70%				70%			71%		79%		76%			74%	74%
267	Buenaventura Blvd. & Buttonwood Dr.	84%					84%		83%		93%		89%				87%
268	Buenaventura Blvd. & Oakwood Dr.	29%					29%		64%		78%		60%				58%
269	Old Canoe Creek Rd. & Canoe Creek Rd. (Signalized)	78%					78%		68%		71%		78%			72%	73%

SITE ID & NAME		BIKE PED CRASHES							ENFORCEMENT						
ID		2013-2022 B/P Crashes within 70 Feet	2013-2022 Annual B/P Crashes within 70 Feet	2013-2022 B/P Crashes within 2.0 Miles	2013-2022 B/P Crashes within 1.0 Mile	2013-2022 B/P Crashes within 0.5 Miles	2013-2022 B/P Crashes within 0.25 Miles	2013-2022 B/P Crashes within 0.125 Miles	Law Enforcement Agency	FY 22-23 TOTAL DETAILS	FY 22-23 TOTAL WARN	FY 22-23 TOTAL YIELD CIT	TOTAL DETAILS	TOTAL WARN	TOTAL YIELD CIT
30	Koa St. & Laurel Ave.	1	0.1	63	12	6	2	1	Osceola Sheriff	0	0	0	2	9	28
150	Funie Steed Rd. & Lindfields Blvd.	0	0.0	54	4	0	0	0	Osceola Sheriff	1	7	2	2	11	10
185	Florida Pkwy. & Buttonwood Dr.	0	0.0	201	24	8	4	3	Osceola Sheriff	0	0	0	1	9	1
227	Tallahassee Blvd. & Myakka St.	0	0.0	37	17	17	14	9	Osceola Sheriff	1	12	4	1	12	4
258	W. Carroll St. & Miami Terrace	0	0.0	518	96	22	7	5	Osceola Sheriff	2	5	5	3	9	8
267	Buenaventura Blvd. & Buttonwood Dr.	2	0.2	156	61	18	8	8	Osceola Sheriff	0	0	0	0	0	0
268	Buenaventura Blvd. & Oakwood Dr.	0	0.0	105	45	24	11	8	Osceola Sheriff	1	3	2	1	3	2
269	Old Canoe Creek Rd. & Canoe Creek Rd. (Signalized)	0	0.0	34	18	8	7	4	Osceola Sheriff	0	0	0	0	0	0

SITE ID & NAME		ENGINEERING														
ID		Engineering Updates & Notes	School X-ing (S1-1) + arrow	W11-2 or S1-1 Ahead	PED W11-2 w/ arrow	In-street yield sign (R1-6)	In-street stop sign (R1-6a)	Yield Here to PED (R1-5, 5a)	Stop Here for PED (R1-5b, 5c)	Advance stop/yield markings	R10-15 Turning Vehicles Yield	Special Emphasis X-Walk	Refuge Island	Raised medians/islands	ADA	RRFB
30	Koa St. & Laurel Ave.	None	X	X											X	2021
150	Funie Steed Rd. & Lindfields Blvd.	None		X	X							X				X
185	Florida Pkwy. & Buttonwood Dr.	None	X	X								X			X	
227	Tallahassee Blvd. & Myakka St.	None		X	X										X	
258	W. Carroll St. & Miami Terrace	None	X	X								X			X	2019
267	Buenaventura Blvd. & Buttonwood Dr.	None	X	X											X	
268	Buenaventura Blvd. & Oakwood Dr.	None		X	X							X	X		X	2023
269	Old Canoe Creek Rd. & Canoe Creek Rd. (Signalized)	None													X	


SITE ID & NAME		PARTNER CONSIDERATIONS				DATA COLLECTION OBSERVATIONS					
ID		District	ES Zone (Wave)	MS Zone (Wave)	HS Zone (Wave)	Oct-Nov 2022	Dec-Jan 2023	Feb-Mar 2023	Apr-Jun 2023	July-Sept 2023	Hazards of Note
30	Koa St. & Laurel Ave.	D3 OSC	Koa Elementary	Discovery Intermediate	Liberty High	None	None	None	Crosswalks faded	None	RRFB not working
150	Funie Steed Rd. & Lindfields Blvd.	D1 OSC	Westside K-8	Westside K-8	Celebration High	None	None	None	Viasbility issues (curving road,	No push button to activate	None
185	Florida Pkwy. & Buttonwood Dr.	D2 OSC	Boggy Creek Elementary	Parkway Middle	Tohopekaliga High	Crosswalk located on a curve	None	None	Drivers speeding/dist racted;	None	None
227	Tallahassee Blvd. & Myakka St.	D1 OSC	Reedy Creek Elementary	Horizon Middle	Poinciana High	Markings a bit faded	None	None	Peds crossing outside of crosswalk;	None	None
258	W. Carroll St. & Miami Terrace	D2 OSC	Highlands Elementary (Osceola)	Denn John Middle	Osceola High	None	None	None	Drivers speeding	None	None
267	Buenaventura Blvd. & Buttonwood Dr.	D2 OSC	Boggy Creek Elementary	Parkway Middle	Tohopekaliga High	None	West crosswalk button is	Signage missing/damaged	Pole is very loose	None	None
268	Buenaventura Blvd. & Oakwood Dr.	D2 OSC	Ventura Elementary (Osceola)	Parkway Middle	Tohopekaliga High	None	Visability issues (see photo)	Visability issue corrected	Drivers speeding; Peds crossing	None	None
269	Old Canoe Creek Rd. & Canoe Creek Rd. (Signalized)	D4 OSC	St. Cloud Elementary	St. Cloud Middle	Harmony High	None	Crossings faded on north side'	Crosswalks faded	Crosswalks faded	Crosswalks faded	None


SUPPORTING DOCUMENTS


Driver Yield Rate Reports


Kissimmee




SITE ID & NAME		PROXIMITY & LAND USE CONTEXT						DRIVER BEHAVIOR						
ID		Nearest School (Mi) <i>(Wave)</i>	Nearest Park (Mi) <i>(Wave)</i>	Nearest Bus Stop (Mi) <i>(Wave)</i>	Comm.	Res.	Mixed Use	Total Hard Brakes (All Time)	Total Trapped Peds (All Time)	Yield Distance < 30 ft. (#)	Yield Distance > 30 ft. (#)	Yield Distance < 30 ft. (%)	Yield Distance > 30 ft. (%)	Last Update
32	N. Thacker Ave. & Kissimmee Tr.	1.07	0.23	0.24		X	X	13	290	354	1267	21.8%	78.2%	Sept 23
33	898 N. Hoagland Blvd.	1.48	0.51	0.50	X			27	263	190	579	24.7%	75.3%	Sept 23
110	Mill Run Blvd. & Mill Slough Blvd.	0.60	0.01	0.07			X	20	79	217	654	24.9%	75.1%	Sept 23
280	W Oak Street & N Emory Ave	0.49	0.04	0.15	X	X	X	3	7	41	118	25.8%	74.2%	Sept 23

SITE ID & NAME		DRIVER YIELD RATES															
ID	<div></div>	BASE RATE	FY 20-21 AVG	FY 21-22 AVG	OCT 2022	NOV 2022	DEC 2022	JAN 2023	FEB 2023	MAR 2023	APR 2023	MAY 2023	JUN 2023	JUL 2023	AUG 2023	SEP 2023	FY 22-23 AVG
32	N. Thacker Ave. & Kissimmee Tr.	17%	30%	38%		50%			70%		76%		78%		68%		68%
33	898 N. Hoagland Blvd.	11%	18%	46%		40%			73%		76%		71%		69%		66%
110	Mill Run Blvd. & Mill Slough Blvd.	26%	26%	26%		58%			74%		60%		82%		71%		69%
280	W Oak Street & N Emory Ave	28%						28%		7%	13%		24%		45%	47%	27%

SITE ID & NAME		BIKE PED CRASHES							ENFORCEMENT						
ID		2013-2022 B/P Crashes within 70 Feet	2013-2022 Annual B/P Crashes within 70 Feet	2013-2022 B/P Crashes within 2.0 Miles	2013-2022 B/P Crashes within 1.0 Mile	2013-2022 B/P Crashes within 0.5 Miles	2013-2022 B/P Crashes within 0.25 Miles	2013-2022 B/P Crashes within 0.125 Miles	Law Enforcement Agency	FY 22-23 TOTAL DETAILS	FY 22-23 TOTAL WARN	FY 22-23 TOTAL YIELD CIT	TOTAL DETAILS	TOTAL WARN	TOTAL YIELD CIT
32	N. Thacker Ave. & Kissimmee Tr.	0	0.0	634	195	23	4	1	Kissimmee PD	1	16	2	10	173	103
33	898 N. Hoagland Blvd.	1	0.1	323	145	66	4	3	Kissimmee PD	0	0	0	4	63	47
110	Mill Run Blvd. & Mill Slough Blvd.	0	0.0	375	90	31	3	0	Kissimmee PD	0	0	0	2	37	22
280	W Oak Street & N Emory Ave	3	0.3	613	255	113	6	5	Kissimmee PD	3	81	13	3	81	13


SITE ID & NAME		ENGINEERING														
ID		Engineering Updates & Notes	School X-ing (S1-1) + arrow	W11-2 or S1-1 Ahead	PED W11-2 w/ arrow	In-street yield sign (R1-6)	In-street stop sign (R1-6a)	Yield Here to PED (R1-5, 5a)	Stop Here for PED (R1-5b, 5c)	Advance stop/yield markings	R10-15 Turning Vehicles Yield	Special Emphasis X-Walk	Refuge Island	Raised medians/islands	ADA	RRFB
32	N. Thacker Ave. & Kissimmee Tr.	04/2020- Request for engineering.	X	X					X			X	X		X	2022
33	898 N. Hoagland Blvd.	01/2020- Nabil to consider refuge island,		X	X				X						X	2022
110	Mill Run Blvd. & Mill Slough Blvd.	04/2020- Reported resident	X	X					X	X		X			X	2022
280	W Oak Street & N Emory Ave	None		X	X							X			X	


SITE ID & NAME		PARTNER CONSIDERATIONS				DATA COLLECTION OBSERVATIONS					
ID		District	ES Zone (Wave)	MS Zone (Wave)	HS Zone (Wave)	Oct-Nov 2022	Dec-Jan 2023	Feb-Mar 2023	Apr-Jun 2023	July-Sept 2023	Hazards of Note
32	N. Thacker Ave. & Kissimmee Tr.	D4 OSC	Highlands Elementary (Osceola)	Kissimmee Middle	Osceola High	None	Drivers speeding; Visibility	RRFB not working on east side.	Drivers speeding; One side of	Drivers distracted/sp eeding	None
33	898 N. Hoagland Blvd.	D1 OSC	Pleasant Hill Elementary	Kissimmee Middle	Liberty High	None	Drivers speeding	No stop sign on NE side for cyclists	Drivers speeding; Visibility	Crosswalks faded; Peds crossing	None
110	Mill Run Blvd. & Mill Slough Blvd.	D2 OSC	Mill Creek Elementary	Denn John Middle	Gateway High	None	None	None	Peds crossing outside of crosswalk;	None	None
280	W Oak Street & N Emory Ave	D4 OSC	Thacker Avenue Elementary	Kissimmee Middle	Osceola High	None	Crosswalks faded; Drivers distracted;	Drivers speeding and distracted;	Drivers speeding; Peds crossing	Drivers distracted/sp eeding	None

SUPPORTING DOCUMENTS


Driver Yield Rate Reports


St. Cloud


SITE ID & NAME		PROXIMITY & LAND USE CONTEXT						DRIVER BEHAVIOR						
ID		Nearest School (Mi) <i>(Wave)</i>	Nearest Park (Mi) <i>(Wave)</i>	Nearest Bus Stop (Mi) <i>(Wave)</i>	Comm.	Res.	Mixed Use	Total Hard Brakes (All Time)	Total Trapped Peds (All Time)	Yield Distance < 30 ft. (#)	Yield Distance > 30 ft. (#)	Yield Distance < 30 ft. (%)	Yield Distance > 30 ft. (%)	Last Update
111	Old Canoe Creek & 5th Street.	0.78	0.97	0.02	X			48	110	360	645	35.8%	64.2%	Sept 23
112	Michigan Ave. & 17th St.	0.23	0.46	0.06		X		17	40	273	453	37.6%	62.4%	Sept 23
115	Mississippi Ave. & 10th St.	0.98	0.52	0.09		X		17	67	198	424	31.8%	68.2%	Sept 23
182	Delaware Ave. & 17th St.	0.38	0.62	0.01		X		3	34	99	233	29.8%	70.2%	Sept 23
228	10th St. & Michigan Ave.	0.67	0.36	0.02	X	X	X	3	0	105	344	23.4%	76.6%	Sept 23
270	Budinger Ave. & Peghorn Way	0.41	0.03	0.28		X		2	0	54	90	37.5%	62.5%	Sept 23

SITE ID & NAME		GIS	GIS	GIS	GIS												
ID		BASE RATE	FY 20-21 AVG	FY 21-22 AVG	OCT 2022	NOV 2022	DEC 2022	JAN 2023	FEB 2023	MAR 2023	APR 2023	MAY 2023	JUN 2023	JUL 2023	AUG 2023	SEP 2023	FY 22-23 AVG
111	Old Canoe Creek & 5th Street.	53%	37%	35%		23%		46%		37%			43%		47%		39%
112	Michigan Ave. & 17th St.	46%	58%	64%		53%		55%		53%					47%		52%
115	Mississippi Ave. & 10th St.	70%	46%	30%		19%		30%		29%			36%		44%		32%
182	Delaware Ave. & 17th St.	36%	47%	51%		40%		42%		35%					61%		45%
228	10th St. & Michigan Ave.	48%		50%		52%		57%		53%			39%		41%		48%
270	Budinger Ave. & Peghorn Way	19%				19%				28%			59%		54%	X	40%

*For months with an X, a data collector was present to take photos but could not collect reliable data

SITE ID & NAME		BIKE PED CRASHES							ENFORCEMENT						
ID	 Best Foot Forward for pedestrian safety	2013-2022 B/P Crashes within 70 Feet	2013-2022 Annual B/P Crashes within 70 Feet	2013-2022 B/P Crashes within 2.0 Miles	2013-2022 B/P Crashes within 1.0 Mile	2013-2022 B/P Crashes within 0.5 Miles	2013-2022 B/P Crashes within 0.25 Miles	2013-2022 B/P Crashes within 0.125 Miles	Law Enforcement Agency	FY 22-23 TOTAL DETAILS	FY 22-23 TOTAL WARN	FY 22-23 TOTAL YIELD CIT	TOTAL DETAILS	TOTAL WARN	TOTAL YIELD CIT
111	Old Canoe Creek & 5th Street.	1	0.1	110	60	38	15	8	OSC/STCPD	1	7	10	5	47	21
112	Michigan Ave. & 17th St.	2	0.2	121	70	28	9	6	St. Cloud PD	2	16	6	4	19	14
115	Mississippi Ave. & 10th St.	0	0.0	112	65	22	0	0	St. Cloud PD	1	7	6	2	10	10
182	Delaware Ave. & 17th St.	0	0.0	120	67	26	3	0	St. Cloud PD	0	0	0	1	2	6
228	10th St. & Michigan Ave.	3	0.3	119	71	37	11	7	St. Cloud PD	2	9	16	3	21	17
270	Budinger Ave. & Peghorn Way	0	0.0	149	43	3	1	0	St. Cloud PD	3	18	8	3	18	8

SITE ID & NAME		ENGINEERING														
ID		Engineering Updates & Notes	School X-ing (S1-1) + arrow	W11-2 or S1-1 Ahead	PED W11-2 w/ arrow	In-street yield sign (R1-6)	In-street stop sign (R1-6a)	Yield Here to PED (R1-5, 5a)	Stop Here for PED (R1-5b, 5c)	Advance stop/yield markings	R10-15 Turning Vehicles Yield	Special Emphasis X-Walk	Refuge Island	Raised medians/islands	ADA	RRFB
111	Old Canoe Creek & 5th Street.	04/2020-Request for engineering,		X	X		X								X	
112	Michigan Ave. & 17th St.	None		X	X		X					X			X	
115	Mississippi Ave. & 10th St.	None		X	X										X	
182	Delaware Ave. & 17th St.	None			X										X	
228	10th St. & Michigan Ave.	None	X	X											X	
270	Budinger Ave. & Peghorn Way	None		X	X		X								X	


SITE ID & NAME		PARTNER CONSIDERATIONS				DATA COLLECTION OBSERVATIONS					
ID		District	ES Zone (Wave)	MS Zone (Wave)	HS Zone (Wave)	Oct-Nov 2022	Dec-Jan 2023	Feb-Mar 2023	Apr-Jun 2023	July-Sept 2023	Hazards of Note
111	Old Canoe Creek & 5th Street.	D4 OSC	Lakeview Elementary	Neptune Middle	St. Cloud High	None	Drivers speeding; Visibility	None	Drivers distracted and speeding	Drivers distracted	None
112	Michigan Ave. & 17th St.	D5 OSC	Michigan Avenue Elementary	St. Cloud Middle	St. Cloud High	None	Drivers speeding; Crosswalks	None	None	Drivers distracted; Crosswalks	None
115	Mississippi Ave. & 10th St.	D5 OSC	Michigan Avenue Elementary	St. Cloud Middle	St. Cloud High	None	Crossings very faded; Derivers	Crosswalks faded	Drivers speeding/distracted; Peds	Drivers distracted/sp eeding;	None
182	Delaware Ave. & 17th St.	D5 OSC	Michigan Avenue Elementary	St. Cloud Middle	St. Cloud High	None	Crossings faded; Drivers speeding; Lots	Crosswalk sign missing on north side	None	Crosswalks faded; Drivers distracted,	None
228	10th St. & Michigan Ave.	D5 OSC	Michigan Avenue Elementary	St. Cloud Middle	St. Cloud High	None	Crossings faded; Drivers distracted	Crosswalks faded	Drivers distracted and speeding;	Drivers distracted/sp eeding;	None
270	Budinger Ave. & Peghorn Way	D5 OSC	St. Cloud Elementary	St. Cloud Middle	St. Cloud High	Lihgt pole over crosswalk;	None	Crosswalks faded	None	Drivers distracted/sp eeding;	None


SUPPORTING DOCUMENTS


Driver Yield Rate Reports


Seminole County




SITE ID & NAME		GIS	GIS	GIS	GIS	GIS	GIS	GIS	GIS	GIS	GIS	GIS	GIS
		SITE DETAILS											
ID		Juris.	OBFF X-Walk	Years Monitored (Yielding)	Speed Limit (Wave)	Daily Traffic (Wave)	Travel Lanes (Wave)	Bike Lanes (Wave)	Zip Code (Wave)	School X-ing	Trail X-ing	RRFB	X-ing Type
54	Bear Lake Rd. & McNeil Rd.	Seminole County	Yes	5	35	9,700	2	None	32703	Yes	No		Semi-controlled intersection
55	International Parkway at the Westin Hotel	Seminole County	Yes	5	45	20,500	5	Marked, Slot (2)	32746	No	No	X	Midblock
59	E.E. Williamson Rd. at Seminole Wekiva Trail	Seminole County	Yes	5	35	12,500	3	None	32750	No	Yes	X	Midblock
180	Snow Hill Rd. & Jacobs Trail	Seminole County	Yes	3	45	8,700	3	None	32766	Yes	Yes		Semi-controlled intersection
225	SR 426 (Aloma) & Howell Branch Rd.	Seminole County	No	2	45	36,500	5	Marked (2)	32792	No	Yes		Controlled intersection
234	N. Ronald Reagan Rd. & Longwood Lake Mary Blvd.	Seminole County	No	2	45	12,000	6	None	32750	No	No		Controlled intersection
235	Tuskawilla Rd. & Red Bug Lake Rd., NW Slip Lane	Seminole County	Yes	2	45	33,500	9	Slot, Marked (2)	32708	No	No		Controlled intersection
254	Hunt Club Blvd. at Wekiva Neighborhood Trail	Seminole County	Yes	2	35	11,000	4	None	32779	No	No		Midblock
277	Eagle Cir. & Eagle Blvd.	Seminole County	Yes	1	30	N/A	2	None	32707	No	No		Semi-controlled intersection
278	Lockwood Blvd. & Carillon Park Dr.	Seminole County	Yes	1	35	19,600	5	Marked (2)	32765	No	No		Semi-controlled intersection

SITE ID & NAME		PROXIMITY & LAND USE CONTEXT						DRIVER BEHAVIOR						
ID		Nearest School (Mi) (Wave)	Nearest Park (Mi) (Wave)	Nearest Bus Stop (Mi) (Wave)	Comm.	Res.	Mixed Use	Total Hard Brakes (All Time)	Total Trapped Peds (All Time)	Yield Distance < 30 ft. (#)	Yield Distance > 30 ft. (#)	Yield Distance < 30 ft. (%)	Yield Distance > 30 ft. (%)	Last Update
54	Bear Lake Rd. & McNeil Rd.	0.45	0.30	0.91		X		7	118	202	434	31.8%	68.2%	Aug 23
55	International Parkway at the Westin Hotel	1.19	0.21	0.18	X			25	21	155	1701	8.4%	91.6%	July 23
59	E.E. Williamson Rd. at Seminole Wekiva Trail	0.69	1.12	1.49			X	19	25	194	1032	15.8%	84.2%	Sept 23
180	Snow Hill Rd. & Jacobs Trail	0.18	0.01	> 2 Mi		X		16	38	96	250	27.7%	72.3%	Sept 23
225	SR 426 (Aloma) & Howell Branch Rd.	1.65	0.19	0.69	X	X		7	0	79	255	23.7%	76.3%	July 23
234	N. Ronald Reagan Rd. & Longwood Lake Mary Blvd.	1.17	0.31	1.49	X	X		7	0	187	724	20.5%	79.5%	July 23
235	Tuskawilla Rd. & Red Bug Lake Rd., NW Slip Lane	0.91	0.59	> 2 Mi	X			18	0	106	182	36.8%	63.2%	July 23
254	Hunt Club Blvd. at Wekiva Neighborhood Trail	0.77	0.04	1.12		X		0	16	35	71	33.0%	67.0%	Aug 23
277	Eagle Cir. & Eagle Blvd.	1.13	1.39	> 2 Mi		X		0	0	50	125	28.6%	71.4%	July 23
278	Lockwood Blvd. & Carillon Park Dr.	0.82	0.2	1.52		X		10	26	69	142	32.7%	67.3%	July 23

SITE ID & NAME		DRIVER YIELD RATES															
ID	<div></div>	BASE RATE	FY 20-21 AVG	FY 21-22 AVG	OCT 2022	NOV 2022	DEC 2022	JAN 2023	FEB 2023	MAR 2023	APR 2023	MAY 2023	JUN 2023	JUL 2023	AUG 2023	SEP 2023	FY 22-23 AVG
54	Bear Lake Rd. & McNeil Rd.	35%	31%	22%	17%			4%		13%	13%		15%	15%			13%
55	International Parkway at the Westin Hotel	74%	78%	79%	77%			71%		80%	80%		79%	83%			78%
59	E.E. Williamson Rd. at Seminole Wekiva Trail	77%	78%	77%				77%		91%			80%	90%	80%		84%
180	Snow Hill Rd. & Jacobs Trail	10%	18%	24%	25%					14%	12%	11%		14%	17%		16%
225	SR 426 (Aloma) & Howell Branch Rd.	23%		48%	65%			72%		66%	78%	27%		77%			64%
234	N. Ronald Reagan Rd. & Longwood Lake Mary Blvd.	37%		66%	83%			89%		34%	57%	62%		73%			66%
235	Tuskawilla Rd. & Red Bug Lake Rd., NW Slip Lane	18%		33%	49%			45%		43%	52%		41%	33%			44%
254	Hunt Club Blvd. at Wekiva Neighborhood Trail	16%		16%	11%					12%	10%		17%	13%		23%	14%
277	Eagle Cir. & Eagle Blvd.	44%				44%				50%	45%		61%	53%			51%
278	Lockwood Blvd. & Carillon Park Dr.	29%				29%		47%		28%	19%		41%	39%			34%

SITE ID & NAME		BIKE PED CRASHES							ENFORCEMENT						
ID		2013-2022 B/P Crashes within 70 Feet	2013-2022 Annual B/P Crashes within 70 Feet	2013-2022 B/P Crashes within 2.0 Miles	2013-2022 B/P Crashes within 1.0 Mile	2013-2022 B/P Crashes within 0.5 Miles	2013-2022 B/P Crashes within 0.25 Miles	2013-2022 B/P Crashes within 0.125 Miles	Law Enforcement Agency	FY 22-23 TOTAL DETAILS	FY 22-23 TOTAL WARN	FY 22-23 TOTAL YIELD CIT	TOTAL DETAILS	TOTAL WARN	TOTAL YIELD CIT
54	Bear Lake Rd. & McNeil Rd.	2	0.2	235	20	13	6	4	Sem. Sheriff	2	7	4	5	34	20
55	International Parkway at the Westin Hotel	3	0.3	110	44	21	19	8	Sem. Sheriff	0	0	0	3	14	13
59	E.E. Williamson Rd. at Seminole Wekiva Trail	2	0.2	73	16	5	3	3	Sem. Sheriff	0	0	0	1	10	0
180	Snow Hill Rd. & Jacobs Trail	1	0.1	20	11	2	1	1	Sem. Sheriff	1	22	1	3	52	8
225	SR 426 (Aloma) & Howell Branch Rd.	2	0.2	256	53	12	8	6	Sem. Sheriff	0	0	0	0	0	0
234	N. Ronald Reagan Rd. & Longwood Lake Mary Blvd.	0	0.0	167	30	15	9	8	Sem. Sheriff	0	0	0	0	0	0
235	Tuskawilla Rd. & Red Bug Lake Rd., NW Slip Lane	0	0.0	90	51	23	16	8	Sem. Sheriff	0	0	0	1	9	0
254	Hunt Club Blvd. at Wekiva Neighborhood Trail	0	0.0	120	23	10	4	2	Sem. Sheriff	1	16	2	2	22	9
277	Eagle Cir. & Eagle Blvd.	0	0.0	96	19	4	1	0	Sem. Sheriff	3	24	11	3	24	11
278	Lockwood Blvd. & Carillon Park Dr.	0	0.0	169	26	3	1	1	Sem. Sheriff	1	24	0	1	24	0

SITE ID & NAME		ENGINEERING														
ID		Engineering Updates & Notes	School X-ing (S1-1) + arrow	W11-2 or S1-1 Ahead	PED W11-2 w/ arrow	In-street yield sign (R1-6)	In-street stop sign (R1-6a)	Yield Here to PED (R1-5, 5a)	Stop Here for PED (R1-5b, 5c)	Advance stop/yield markings	R10-15 Turning Vehicles Yield	Special Emphasis X-Walk	Refuge Island	Raised medians/islands	ADA	RRFB
54	Bear Lake Rd. & McNeil Rd.	No engineering updates as of 05/2020.	X	X								X			X	
55	International Parkway at the Westin Hotel	04/2020- Request to split RRFBs, Mike to	X	X	X				X	X		X	X		X	X
59	E.E. Williamson Rd. at Seminole Wekiva Trail	No engineering updates as of 05/2020.			X				X			X			X	X
180	Snow Hill Rd. & Jacobs Trail	None	X	X	X										X	
225	SR 426 (Aloma) & Howell Branch Rd.	None		2022							X				X	
234	N. Ronald Reagan Rd. & Longwood Lake Mary Blvd.	None			X										X	
235	Tuskawilla Rd. & Red Bug Lake Rd., NW Slip Lane	None		X	X										X	
254	Hunt Club Blvd. at Wekiva Neighborhood Trail	None			X								X			
277	Eagle Cir. & Eagle Blvd.	None		X	X										X	
278	Lockwood Blvd. & Carillon Park Dr.	None		X	X				X						X	


SITE ID & NAME		PARTNER CONSIDERATIONS				DATA COLLECTION OBSERVATIONS					
ID		District	ES Zone (Wave)	MS Zone (Wave)	HS Zone (Wave)	Oct-Nov 2022	Dec-Jan 2023	Feb-Mar 2023	Apr-Jun 2023	July-Sept 2023	Hazards of Note
54	Bear Lake Rd. & McNeil Rd.	D3 SEM	Bear Lake Elementary	Teague Middle	Lake Brantley High	Drivers speeding	None	Cracked asphalt causing dip n	Drivers speeding	New crosswalk markings;	None
55	International Parkway at the Westin Hotel	D5 SEM	Region 1 Elementary	Sanford Middle	Seminole High	Peds crossing outside of crosswalk;	None	Speeding but likely to stop for RRFB;	Signals not working properly (2	None	None
59	E.E. Williamson Rd. at Seminole Wekiva Trail	D4 SEM	Woodlands Elementary	Rock Lake Middle	Lyman High	None	None	Drivers distracted	Tactile surfaces low quality	South RRFB - one flashing light not	None
180	Snow Hill Rd. & Jacobs Trail	D1 SEM	Walker Elementary	Chiles Middle	Hagerty High	Full blown speeding	None	None	Drivers speeding	Drivers distracted/sp	None
225	SR 426 (Aloma) & Howell Branch Rd.	D1 SEM	Eastbrook Elementary	Tuskawilla Middle	Lake Howell High	Drivers distracted	None	Drivers distracted	Drivers speeding; Peds crossing	None	None
234	N. Ronald Reagan Rd. & Longwood Lake Mary Blvd.	D4 SEM	Longwood Elementary	Milwee Middle	Winter Springs High	Drivers distracted; Lots of	No signage present on crosswalk	Crosswalks faded; Possibly add	None	None	None
235	Tuskawilla Rd. & Red Bug Lake Rd., NW Slip Lane	D2 SEM	Rainbow Elementary	Indian Trails Middle	Winter Springs High	Drivers distracted and	Drivers distracted and speeding;	Possibly add yield to peds when turning	Drivers speeing	None	None
254	Hunt Club Blvd. at Wekiva Neighborhood Trail	D3 SEM	Wekiva Elementary	Teague Middle	Lake Brantley High	Ridiculous speeding, Tactile	None	West ramp is loose	Visibility issues (curve); Curbs in	Crosswalk difficult to use	None
277	Eagle Cir. & Eagle Blvd.	D1 SEM	Sterling Park Elementary	South Seminole Middle	Lake Howell High	None	Drivers distracted; Crosswalks	None	Drivers speeding	None	None
278	Lockwood Blvd. & Carillon Park Dr.	D1 SEM	Carillon Elementary	Jackson Heights Middle	Hagerty High	None	Visibility issues heading west	Visibility issues due to tree;	Visibility issues; Drivers distracted and	Trees in median block view of peds	None


SUPPORTING DOCUMENTS


Driver Yield Rate Reports


Casselberry




SITE ID & NAME		PROXIMITY & LAND USE CONTEXT						DRIVER BEHAVIOR						
ID		Nearest School (Mi) <i>(Wave)</i>	Nearest Park (Mi) <i>(Wave)</i>	Nearest Bus Stop (Mi) <i>(Wave)</i>	Comm.	Res.	Mixed Use	Total Hard Brakes (All Time)	Total Trapped Peds (All Time)	Yield Distance < 30 ft. (#)	Yield Distance > 30 ft. (#)	Yield Distance < 30 ft. (%)	Yield Distance > 30 ft. (%)	Last Update
211	N. Winter Park Dr. & Bridle Path	1.14	0.68	1.26	X	X		6	32	81	262	23.6%	76.4%	Sept 23
216	Lake Dr. & Park Dr.	1.21	0.94	1.97		X		4	9	97	164	37.2%	62.8%	Sept 23
238	W. Melody Ln. & S. Cypress Way	0.96	0.16	0.13	X	X		7	1	41	299	12.1%	87.9%	Sept 23
271	SR 436 & Sausalito Blvd.	1.35	0.3	0.06	X	X		1	44	82	22	78.8%	21.2%	Sept 23
272	N. Winter Park Dr. & Belle Ave.	0.75	0.76	0.67	X	X		1	0	34	69	33.0%	67.0%	Sept 23

SITE ID & NAME		DRIVER YIELD RATES															
ID	<div></div>	BASE RATE	FY 20-21 AVG	FY 21-22 AVG	OCT 2022	NOV 2022	DEC 2022	JAN 2023	FEB 2023	MAR 2023	APR 2023	MAY 2023	JUN 2023	JUL 2023	AUG 2023	SEP 2023	FY 22-23 AVG
211	N. Winter Park Dr. & Bridle Path	38%	27%	23%		13%		4%		9%	25%	21%			24%		16%
216	Lake Dr. & Park Dr.	29%		36%		21%		18%		17%		21%			20%		19%
238	W. Melody Ln. & S. Cypress Way	39%		36%		15%		17%		4%		71%			79%	76%	44%
271	SR 436 & Sausalito Blvd.	31%								31%		10%	29%		13%		21%
272	N. Winter Park Dr. & Belle Ave.	44%						44%		24%		37%			34%		35%

SITE ID & NAME		BIKE PED CRASHES							ENFORCEMENT						
ID	 <div>Best Foot Forward for pedestrian safety</div>	2013-2022 B/P Crashes within 70 Feet	2013-2022 Annual B/P Crashes within 70 Feet	2013-2022 B/P Crashes within 2.0 Miles	2013-2022 B/P Crashes within 1.0 Mile	2013-2022 B/P Crashes within 0.5 Miles	2013-2022 B/P Crashes within 0.25 Miles	2013-2022 B/P Crashes within 0.125 Miles	Law Enforcement Agency	FY 22-23 TOTAL DETAILS	FY 22-23 TOTAL WARN	FY 22-23 TOTAL YIELD CIT	TOTAL DETAILS	TOTAL WARN	TOTAL YIELD CIT
211	N. Winter Park Dr. & Bridle Path	0	0.0	257	38	15	8	1	Casselberry PD	0	0	0	0	0	0
216	Lake Dr. & Park Dr.	0	0.0	105	40	9	0	0	Casselberry PD	2	5	19	3	16	38
238	W. Melody Ln. & S. Cypress Way	0	0.0	325	106	27	4	1	Casselberry PD	2	3	6	3	5	11
271	SR 436 & Sausalito Blvd.	1	0.1	278	76	35	19	10	Casselberry PD	0	0	0	0	0	0
272	N. Winter Park Dr. & Belle Ave.	0	0.0	243	77	8	2	1	Casselberry PD	0	0	0	0	0	0


SITE ID & NAME		ENGINEERING														
ID		Engineering Updates & Notes	School X-ing (S1-1) + arrow	W11-2 or S1-1 Ahead	PED W11-2 w/ arrow	In-street yield sign (R1-6)	In-street stop sign (R1-6a)	Yield Here to PED (R1-5, 5a)	Stop Here for PED (R1-5b, 5c)	Advance stop/yield markings	R10-15 Turning Vehicles Yield	Special Emphasis X-Walk	Refuge Island	Raised medians/ islands	ADA	RRFB
211	N. Winter Park Dr. & Bridle Path	None	X	X	X										X	
216	Lake Dr. & Park Dr.	None	X	X	X							X			X	
238	W. Melody Ln. & S. Cypress Way	None		X	X		X					X			X	
271	SR 436 & Sausalito Blvd.	None										X	X	X	X	
272	N. Winter Park Dr. & Belle Ave.	None			X										X	


SITE ID & NAME		PARTNER CONSIDERATIONS				DATA COLLECTION OBSERVATIONS					
ID		District	ES Zone (Wave)	MS Zone (Wave)	HS Zone (Wave)	Oct-Nov 2022	Dec-Jan 2023	Feb-Mar 2023	Apr-Jun 2023	July-Sept 2023	Hazards of Note
211	N. Winter Park Dr. & Bridle Path	D2 SEM	Casselberry Elementary	South Seminole Middle	Winter Springs High	Drivers speeding	Drivers speeding; Crosswalks	Drivers speeding; Crosswalks	None	None	No pedestrian signage
216	Lake Dr. & Park Dr.	D2 SEM	Sterling Park Elementary	South Seminole Middle	Winter Springs High	Visibility issues	Faded crosswalk in one direction;	Drivers speeding; Visibility	None	None	Faded markings
238	W. Melody Ln. & S. Cypress Way	D4 SEM	Altamonte Elementary	Milwee Middle	Lyman High	Visibility issues; Other notes not	Visibility issues; Sidewalk	Visibility issues	Crosswalk has improved	None	Visibility issues
271	SR 436 & Sausalito Blvd.	D4 SEM	English Estates Elementary	South Seminole Middle	Lake Howell High	None	None	Drivers distracted; Peds not	Takes 45 seconds for peds to cross	None	None
272	N. Winter Park Dr. & Belle Ave.	D2 SEM	Winter Springs Elementary	Milwee Middle	Winter Springs High	None	Drivers speeding	Drivers distracted and speeding	None	Signage missing (crosswalk	None


SUPPORTING DOCUMENTS


Driver Yield Rate Reports


Longwood

SITE ID & NAME		PROXIMITY & LAND USE CONTEXT						DRIVER BEHAVIOR						
ID		Nearest School (Mi) <i>(Wave)</i>	Nearest Park (Mi) <i>(Wave)</i>	Nearest Bus Stop (Mi) <i>(Wave)</i>	Comm.	Res.	Mixed Use	Total Hard Brakes (All Time)	Total Trapped Peds (All Time)	Yield Distance < 30 ft. (#)	Yield Distance > 30 ft. (#)	Yield Distance < 30 ft. (%)	Yield Distance > 30 ft. (%)	Last Update
247	Ronald Reagan Blvd. & SR 434	0.73	0.17	0.04	X	X		6	4	165	181	47.7%	52.3%	Sept 23
273	W. Warren Ave. & St. Laurent St.	1.08	0.49	0.07	X	X		0	0	20	3	87.0%	13.0%	Sept 23
274	Orange Ave. & Highland St.	0.06	0.39	0.22	X	X		0	0	41	81	33.6%	66.4%	Sept 23
275	SR 434 & Rangeline Rd.	1	0.57	0.02	X			8	1	72	110	39.6%	60.4%	Sept 23
276	S Grant St. & E Evergreen Ave.	0.84	0.5	0.07	X	X		2	0	44	68	39.3%	60.7%	Sept 23

SITE ID & NAME		DRIVER YIELD RATES															
ID	<div> Best Foot Forward for pedestrian safety</div>	BASE RATE	FY 20-21 AVG	FY 21-22 AVG	OCT 2022	NOV 2022	DEC 2022	JAN 2023	FEB 2023	MAR 2023	APR 2023	MAY 2023	JUN 2023	JUL 2023	AUG 2023	SEP 2023	FY 22-23 AVG
247	Ronald Reagan Blvd. & SR 434	33%		50%			55%			26%		42%	29%		24%		35%
273	W. Warren Ave. & St. Laurent St.	13%								13%					27%		20%
274	Orange Ave. & Highland St.	38%						38%		10%		60%	41%		15%		33%
275	SR 434 & Rangeline Rd.	83%						83%		10%		82%	73%		15%		53%
276	S Grant St. & E Evergreen Ave.	48%						48%		16%		17%	28%		32%		28%

SITE ID & NAME		BIKE PED CRASHES							ENFORCEMENT						
ID	 <div>Best Foot Forward for pedestrian safety</div>	2013-2022 B/P Crashes within 70 Feet	2013-2022 Annual B/P Crashes within 70 Feet	2013-2022 B/P Crashes within 2.0 Miles	2013-2022 B/P Crashes within 1.0 Mile	2013-2022 B/P Crashes within 0.5 Miles	2013-2022 B/P Crashes within 0.25 Miles	2013-2022 B/P Crashes within 0.125 Miles	Law Enforcement Agency	FY 22-23 TOTAL DETAILS	FY 22-23 TOTAL WARN	FY 22-23 TOTAL YIELD CIT	TOTAL DETAILS	TOTAL WARN	TOTAL YIELD CIT
247	Ronald Reagan Blvd. & SR 434	4	0.4	281	93	38	21	10	Longwood PD	1	0	16	2	4	41
273	W. Warren Ave. & St. Laurent St.	0	0.0	173	68	28	19	8	Longwood PD	0	0	0	0	0	0
274	Orange Ave. & Highland St.	0	0.0	281	107	43	7	2	Longwood PD	0	0	0	0	0	0
275	SR 434 & Rangeline Rd.	4	0.4	169	56	25	18	11	Longwood PD	1	0	10	1	0	10
276	S Grant St. & E Evergreen Ave.	1	0.1	306	130	17	9	9	Longwood PD	1	0	2	1	0	2

SITE ID & NAME		ENGINEERING														
ID		Engineering Updates & Notes	School X-ing (S1-1) + arrow	W11-2 or S1-1 Ahead	PED W11-2 w/ arrow	In-street yield sign (R1-6)	In-street stop sign (R1-6a)	Yield Here to PED (R1-5, 5a)	Stop Here for PED (R1-5b, 5c)	Advance stop/yield markings	R10-15 Turning Vehicles Yield	Special Emphasis X-Walk	Refuge Island	Raised medians/ islands	ADA	RRFB
247	Ronald Reagan Blvd. & SR 434	FDOT manages signal and sidewalks.										X	X	X	X	
273	W. Warren Ave. & St. Laurent St.	None													X	
274	Orange Ave. & Highland St.	None	X	X								X			X	
275	SR 434 & Rangeline Rd.	None										X	X	X	X	
276	S Grant St. & E Evergreen Ave.	None		X	X										X	

SITE ID & NAME		PARTNER CONSIDERATIONS				DATA COLLECTION OBSERVATIONS					
ID		District	ES Zone (Wave)	MS Zone (Wave)	HS Zone (Wave)	Oct-Nov 2022	Dec-Jan 2023	Feb-Mar 2023	Apr-Jun 2023	July-Sept 2023	Hazards of Note
247	Ronald Reagan Blvd. & SR 434	D4 SEM	Longwood Elementary	Milwee Middle	Lyman High	None	None	Drivers distracted and speeding;	Crosswalks faded	Driver speeding; Peds crossing	ADA issues, push button no access from
273	W. Warren Ave. & St. Laurent St.	D4 SEM	Longwood Elementary	Greenwood Lakes Middle	Lyman High	None	None	Visability issues; Crosswalk	None	None	None
274	Orange Ave. & Highland St.	D4 SEM	Longwood Elementary	Milwee Middle	Winter Springs High	None	Crosswalks faded; signs leaning	Drivers speeding; Crosswalks	Crosswalks faded; Drivers distracted	None	None
275	SR 434 & Rangeline Rd.	D4 SEM	Altamonte Elementary	Milwee Middle	Lyman High	None	None	Drivers distracted/sp eeding; Peds	Crosswalks faded	Drivers distracted/sp eeding; Peds	None
276	S Grant St. & E Evergreen Ave.	D4 SEM	Longwood Elementary	Milwee Middle	Lyman High	None	None	Drivers speeding	Crosswalks faded	Drivers speeding	None