



**Best Foot Forward**  
for pedestrian safety

**Best Foot Forward**  
**FY 23-24 Annual Report**  
October 1, 2023 – September 30, 2024



# BEST FOOT FORWARD AT A GLANCE

October 2023 – September 2024

## ENGINEERING & EVALUATION



**78**

Crosswalks  
Monitored

**428**

Collections  
Completed

**25,680**

Staged  
Crossings

## EDUCATION & OUTREACH



**78**

Events &  
Presentations

**7,570**

People  
Reached

**7,545**

Resources  
Distributed

## HIGH-VISIBILITY ENFORCEMENT



**62**

Crosswalk  
Details

**485**

Crosswalk  
Warnings

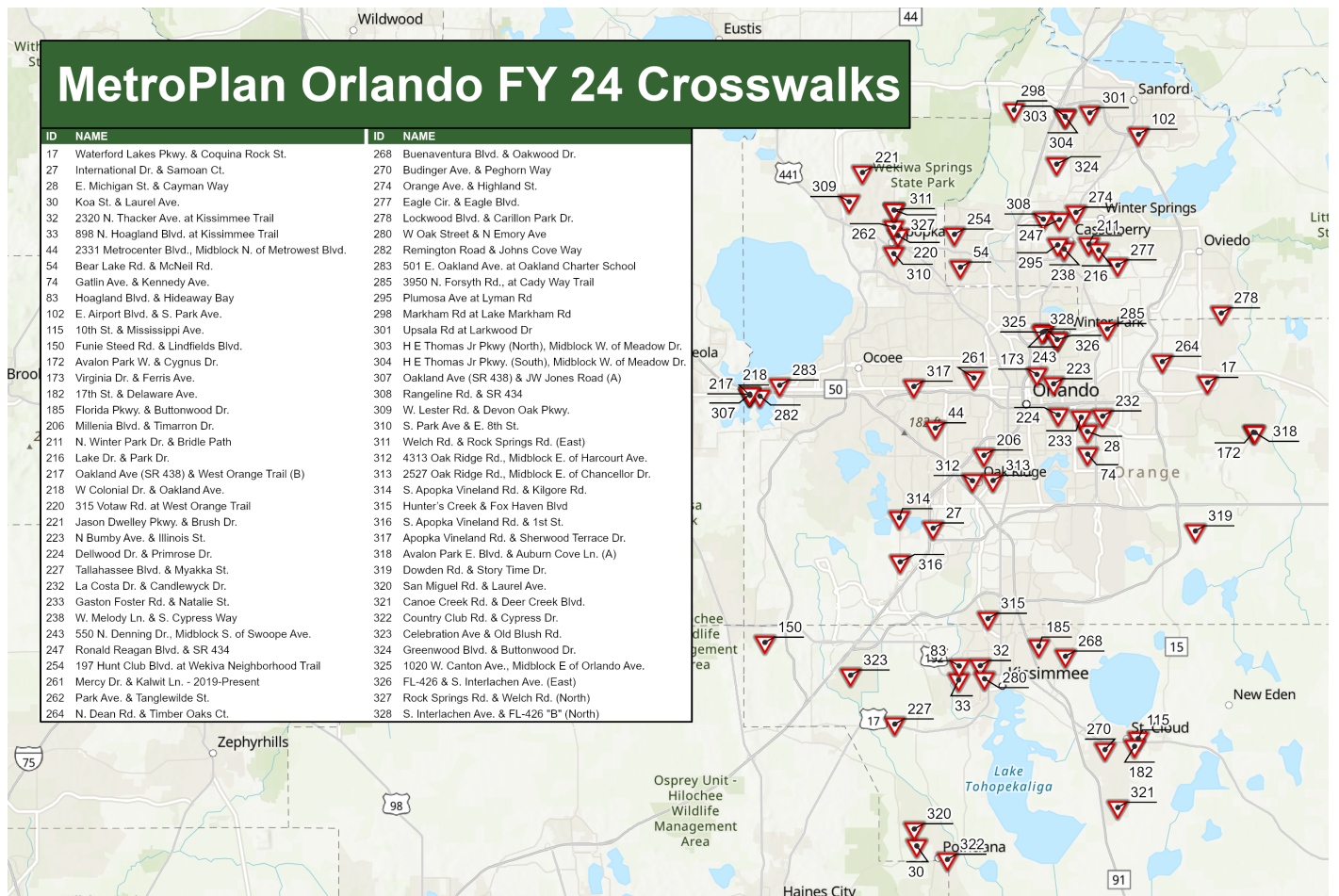
**369**

Crosswalk  
Citations

# CROSSWALKS MONITORED

## Across Central Florida



Detailed list of crosswalks and data collection provided at the end of report.



Access interactive map at [iYield4Peds.org/maps-data](https://iYield4Peds.org/maps-data)

# ORANGE COUNTY DATA COLLECTION HIGHLIGHTS

Engineering: 2527 W. Oak Ridge Rd.



This crosswalk is in its first year of monitoring. The initial data collection in December resulted in a **63%** driver yield rate. After the overhead signal was completely installed, data collection showed an average of **80%** of drivers yielding to pedestrians.


Enforcement: Dean Rd. & Timber Oaks Ct.



The Orange County Sheriff's Office conducted two enforcement operations at this crosswalk in FY24, distributing 6 warnings and 72 citations to drivers failing to yield. Data collection from FY23 showed a driver yield rate average of **10%**. The average yield rate for this year improved to **20%**.


# APOPKA DATA COLLECTION HIGHLIGHTS

## Enforcement: Welch Rd. & Rock Springs Rd. (East)



Apopka PD conducted one enforcement operation at this crosswalk in FY24, distributing 4 warnings to drivers failing to yield. Baseline data collection from FY24 showed a driver yield rate average of **58%**. The average yield rate for this year increased to **80%**.

## Enforcement: Jason Dwellley Pkwy. & Brush Dr.



Apopka PD conducted two enforcement operations at this crosswalk in FY24, distributing 5 warnings and 10 citations to drivers failing to yield. Data collection from FY23 showed a driver yield rate average of **36%**. The average yield rate for this year improved to **42%**.

# OAKLAND DATA COLLECTION HIGHLIGHTS

## Engineering: W. Colonial Dr. & Oakland Ave.



In FY23, data collection showed that **45%** of drivers were yielding to pedestrians at this intersection. In 2023, the Town of Oakland added a 5 second leading pedestrian interval to the traffic signal timing. In FY24, the average driver yield rate increased to **80%**.


## Enforcement: Oakland Ave. & Oakland Charter School



Oakland PD conducted four enforcement operations at this crosswalk in FY24, distributing 48 warnings and 1 citation. Data collection from FY23 showed a driver yield rate average of **43%**. At the end of FY24, the average driver yield rate for this location improved to **58%**.

# ORLANDO DATA COLLECTION HIGHLIGHTS

## Enforcement: Primrose Dr. & Dellwood Dr.



Orlando PD conducted one enforcement operation at this crosswalk in FY24, distributing 9 warnings. Data collection from the first half of the year showed an average driver yield rate of **23%**. During the last half of the year after the enforcement, the average yield rate increased to **31%**.


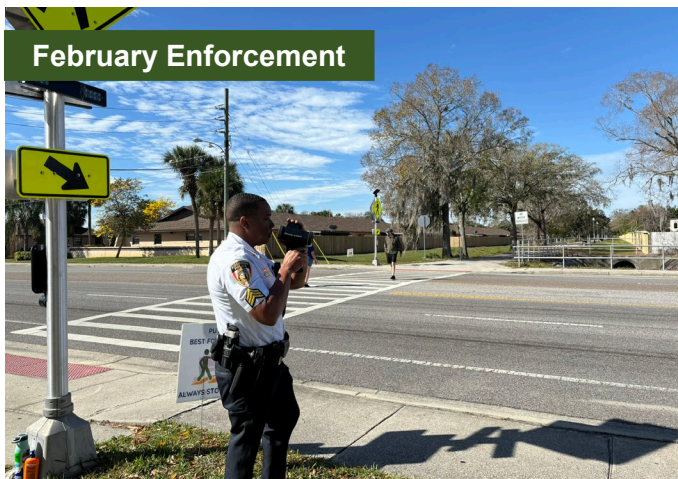
## Enforcement: Virginia Dr. & Ferris Ave.



Orlando PD conducted one enforcement operation at this crosswalk in FY24, distributing 2 warnings to drivers failing to yield. Data collection from FY23 showed a driver yield rate average of **40%**. The average yield rate for this year increased to **47%**.


# KISSIMMEE DATA COLLECTION HIGHLIGHTS

## Enforcement: 2320 N. Thacker Ave. at Kissimmee Trail



Kissimmee PD conducted two enforcement operations at this crosswalk in FY24, distributing 58 warnings and 14 citations. Data collection from FY23 showed a driver yield rate average of **64%**. The average yield rate for this year improved to **78%**, a **14% increase in driver yield rate over one year**.

## Enforcement: Hoagland Blvd. & Hideaway Bay



Kissimmee PD conducted one enforcement operation at this crosswalk in FY24, distributing 29 warnings and 10 citations. The baseline data collection from FY24 showed a driver yield rate average of **17%**. By the end of FY24, the average driver yield rate for this location improved to **29%**.



# ST. CLOUD DATA COLLECTION HIGHLIGHTS

## Budinger Ave. & Peghorn Way



At the beginning of this year data collection showed that **33%** of drivers were yielding to pedestrians. In FY24, St. Cloud PD conducted one enforcement operation at this crosswalk, distributing 6 warnings and 4 citations. A rectangular rapid flashing beacon was also installed. At the end of this year, the average driver yield rate increased to **81%**.

## 17th St. & Delaware Ave.



St. Cloud PD conducted four enforcement operations at this crosswalk in FY24, distributing 17 warnings and 20 citations. Data collection from FY23 showed a driver yield rate average of **42%**. Through a combination of enforcement and a new yellow pedestrian crossing sign installed eastbound, the average driver yield rate for this location improved to **55%**.



# SEMINOLE COUNTY DATA COLLECTION HIGHLIGHTS

## Engineering: 197 Hunt Club Blvd. & Wekiva Neighborhood Trail



In FY23, data collection showed that **14%** of drivers were yielding to pedestrians at this intersection. In late 2023, Seminole County added in “Stop Here for Peds” signs with stop bars leading up to the crosswalk and new ADA accessible ramps. In FY24, the average driver yield rate increased to **44%**.


## Engineering: Plumosa Ave. & Lyman Rd.



Throughout FY23, BFF data collectors recorded an average driver yield rate of **18%** at this location. Seminole County redeveloped this intersection to include “Stop Here for Peds” signs with stop bars, and the average driver yield rate improved to **53%** in FY24.

# CASSELBERRY DATA COLLECTION HIGHLIGHTS

## Enforcement & Engineering: N. Winter Park Dr. & Bridle Path



Casselberry PD conducted two enforcement operations at this crosswalk in FY24, distributing 4 warnings and 22 citations. New in-street signage and stop bars were also added to this location. Data collection from the beginning of this year showed a driver yield rate average of **26%**. The average driver yield rate after installation of the new countermeasures increased to **57%**, a **31% increase** in drivers yielding to pedestrians.


## Enforcement: Lake Dr. & Park Dr.



Casselberry PD conducted two enforcement operations at this crosswalk in FY24, distributing 6 warnings and 10 citations. Data collection from FY23 showed a driver yield rate average of **19%**. The average yield rate for this year increased to **30%**.


# LONGWOOD DATA COLLECTION HIGHLIGHTS

## Engineering: Orange Ave. & Highland St.



In FY23, data collection showed that **33%** of drivers were yielding to pedestrians at this intersection. In late 2023, the City of Longwood added in-street signage with stop bars leading up to the crosswalk. In FY24, the average driver yield rate improved to **78%**.

## Enforcement: Ronald Reagan Blvd. & SR 434



Longwood PD conducted one enforcement operation at this crosswalk in FY24, distributing 10 citations to drivers failing to yield. Data collection from FY23 showed a driver yield rate average of **35%**. The average yield rate for this year increased to **46%**.

# OPERATION BEST FOOT FORWARD

*High-Visibility Crosswalk Enforcement: Program-wide*



**4**

Enforcement  
 Operations

**100**

Crosswalk  
 Details

**1,494**

Warnings &  
 Citations



**182**

Media  
 Placements

**2.8M**

Est. Media  
 Impressions

**\$352K**

Est. Earned  
 Media Value



# ORLANDO POLICE DEPARTMENT

## Operation Best Foot Forward

Date	Location	Warnings	Citations
Wednesday, October 18	Virginia Dr. & Ferris Ave.	2	0
Thursday, February 8	Dowden Rd. & Story Time Dr.	0	6
Tuesday, May 5	Dellwood Dr. & Primrose Dr.	9	0
Thursday, August 1	Millenia Blvd. & Timarron Dr.	17	2



# APOPKA POLICE DEPARTMENT

## Operation Best Foot Forward

Date	Location	Warnings	Citations
Wednesday, October 18	Welch Rd. & Rock Springs Rd.	4	0
Wednesday, October 25	Votaw Rd. at West Orange Trail	0	1
Friday, February 9	S. Park Ave. & E. 8th St.	0	0
Wednesday, May 8	Jason Dwelley Pkwy & Brush Dr.	4	8
Wednesday, July 31	Jason Dwelley Pkwy & Brush Dr.	1	2



# CASSLBERRY POLICE DEPARTMENT

## Operation Best Foot Forward

Date	Location	Warnings	Citations
Thursday, October 26	N. Winter Park Dr. & Bridle Path	2	13
Wednesday, February 7	Lake Dr. & Park Dr.	0	3
Thursday, May 9	N. Winter Park Dr. & Bridle Path	3	14
Wednesday, July 31	Lake Dr. & Park Dr.	6	7





# KISSIMMEE POLICE DEPARTMENT

## Operation Best Foot Forward

Date	Location	Warnings	Citations
Thursday, October 26	W. Oak St. & N. Emory Ave.	15	18
Thursday, October 26	N. Hoagland Blvd. & Hideaway Bay Blvd.	29	10
Thursday, February 13	W. Oak St. & N. Emory Ave.	28	3
Thursday, February 13	N. Thacker Ave. & Kissimmee Trail	33	3
Wednesday, May 1	898 N. Hoagland Blvd. at Kissimmee Trail	35	11
Wednesday, May 1	2320 N. Thacker Ave. & Kissimmee Trail	25	11
Wednesday, July 24	W. Oak St. & N. Emory Ave.	3	11



# LONGWOOD POLICE DEPARTMENT

## Operation Best Foot Forward


Date	Location	Warnings	Citations
Thursday, October 19	Church Ave. & Myrtle St.	2	37
Wednesday, May 8	Ronald Reagan Blvd. & SR 434	0	10
Thursday, July 25	Church Ave. & Myrtle St.	0	0



# OAKLAND POLICE DEPARTMENT

## *Operation Best Foot Forward*

Date	Location	Warnings	Citations
Friday, October 20	Oakland Ave. & West Orange Trail	1	0
Tuesday, October 24	Oakland Ave. & JW Jones Rd.	1	0
Wednesday, February 7	Oakland Ave. & Oakland Charter School	13	0
Wednesday, February 14	Oakland Ave. & Oakland Charter School	16	0
Tuesday, April 30	Oakland Ave. & Sansparilla Rd.	2	3
Tuesday, May 7	Oakland Ave. & Sansparilla Rd.	5	4
Thursday, July 25	Oakland Ave. & Oakland Charter School	10	1
Thursday, August 1	Oakland Ave. & Oakland Charter School	5	4



# ORANGE COUNTY SHERIFF'S OFFICE

## Operation Best Foot Forward


Date	Location	Warnings	Citations
Thursday, October 19	4313 W Oak Ridge Rd. (Midblock)	0	3
Thursday, October 19	2527 W Oak Ridge Rd. (Midblock)	0	0
Wednesday, February 7	N. Dean Rd. & Timber Oaks Ct.	4	43
Thursday, May 2	N. Dean Rd. & Timber Oaks Ct.	2	29
Thursday, May 2	3950 N. Forsyth Rd. at Cady Way Trail	4	11
Tuesday, July 23	Beggs Rd. & Armstrong Rd.	0	1



# SEMINOLE COUNTY SHERIFF'S OFFICE

## Operation Best Foot Forward

Date	Location	Warnings	Citations
Thursday, October 26	Bear Lake Rd. & McNeil Rd.	11	0
Thursday, October 26	Hunt Club Blvd & Wekiva Neighborhood Trail	4	0
Thursday, February 8	E. Airport Blvd. & S. Park Ave.	13	4
Thursday, February 8	HE Thomas Jr Pkwy. (North) at 7-Eleven	16	4
Tuesday, May 7	HE Thomas Jr Pkwy. (North) at 7-Eleven	28	0
Tuesday, May 7	Greenwood Pkwy & Buttonwood Dr.	24	4
Wednesday, July 25	Bear Lake Rd. & McNeil Rd.	19	4
Wednesday, July 25	E. Airport Blvd & S. Park Ave.	7	4



# OSCEOLA COUNTY SHERIFF'S OFFICE

## Operation Best Foot Forward

Date	Location	Warnings	Citations
Tuesday, October 17	Koa St. & Laurel Ave.	1	1
Tuesday, October 17	Tallahassee Blvd & Myakka St.	4	0
Tuesday, April 30	898 N. Hoagland at Kissimmee Trail	9	6
Friday, July 26	Florida Pkwy. & Buttonwood Dr.	11	6
Friday, July 26	Buenaventura Blvd. & Oakwood Dr.	7	4



# ST. CLOUD POLICE DEPARTMENT

## Operation Best Foot Forward

Date	Location	Warnings	Citations
Friday, October 20	Budinger Ave. & Peghorn Way	6	4
Friday, October 20	Delaware Ave. & 17th St.	3	3
Friday, October 20	Mississippi Ave. & 10th St.	9	6
Thursday, February 6	Mississippi Ave. & 10th St.	8	7
Thursday, February 6	Delaware Ave. & 17th St.	5	5
Tuesday, May 7	Mississippi Ave. & 10th St.	8	13
Tuesday, May 7	Delaware Ave. & 17th St.	4	7



# WINTER PARK POLICE DEPARTMENT

## Operation Best Foot Forward



Date	Location	Warnings	Citations
Thursday, October 19	1020 W. Canton Ave (midblock)	0	8
Thursday, February 8	1020 W. Canton Ave (midblock)	0	1
Wednesday, May 1	1020 W. Canton Ave (midblock)	0	7





# SOCIAL MEDIA OVERVIEW

October 2023 – September 2024

Best Foot Forward Social Media Followers			
	1,605		858
	1,591		69


Total Content Posted	290	Total Impressions	99,056
Total Engagements	7,008	Total Followers Gained	96

**Best Foot Forward**  
 October 7 at 6:11AM · 🌐

The #BestFootForward Team connected with the community at two exciting events, spreading the word about pedestrian safety and Florida's driver yield law.

We set up a table near the Orlando City Soccer stadium to connect with fans and hand out some freebies before the match! We then headed over to the third annual Hispanic Heritage Celebration in Apopka. Attendees enjoyed music, dancers, and community vendors while taking home our free pedestrian safety resources.

Thank you ... See more



**Best Foot Forward**  
 November 20 · 🌐

Trunk or Treat at HCA FL Hospital was a great success! Along with lots of candy, our Best Foot Forward team fit and gave away helmets throughout the night. We also spoke with many parents about pedestrian safety and how to keep their children safe and visible while trick or treating. 🍬🚲



# SOCIAL MEDIA OVERVIEW

October 2023 – September 2024

**Best Foot Forward**  
September 25 at 2:34 PM

The Best Foot Forward Team is back in action with more sign-waving campaigns across Central Florida! From Orlando to St. Cloud, and wrapping up in Apopka, we visited our program-monitored crosswalks to promote pedestrian safety. A special shoutout to St. Cloud Police Department - Florida for joining us in St. Cloud!

**Best Foot Forward**  
November 15, 2023

Studies show that when you combine enforcement, education and engineering over a prolonged period of time, driver behavior changes. The mission of Operation Best Foot Forward (OBFF) is to change driver behavior by educating and reminding drivers that it is the law to stop for pedestrians in the crosswalk (Fla. Stat §316.130).

During the latest OBFF, Best Foot Forward teamed up with over 10 local law enforcement agencies to conduct this high-visibility crosswalk-enforcement t... See more

**Best Foot Forward**  
May 8

Thank you to the Apopka Police Department, Longwood Police Department, Marion County Sheriff's Department, Orange County, Florida Government, Seminole County Fl., Ocala/Marion County, Florida for another successful day of Operation Best Foot Forward and for helping us make strides towards our goal of a safer Central Florida! We would also like to give a huge thank you to Mayor Bryan Nelson, Commissioner Nick Nesta and Diane Velazquez Apopka City Commissioner Seat 2 for stopping by today's crosswalk enforcements and supporting Best Foot Forward.

**Best Foot Forward**  
April 19

We hopped into safety at the HCA Easter Event in Hunter's Creek and had a blast! Our Best Foot Forward initiative was in full swing sharing vital pedestrian and cyclist safety tips with the community. We're proud of our engaging conversations with parents and children about road safety and the importance of the Driver Yield Law. A heartfelt shoutout to the individuals we connected with, including the organizer of St. Cloud's Sk/Farmers Market—we're excited about what the future holds for our collaboration!

#CommunitySafety #EasterSuccess #BestFootForward

**Best Foot Forward**  
May 11

Taking strides for safety! Busy month for the #BestFootForward team attending the Senior Resources Fair, the 3rd Annual Autism Walk, and Osceola's Resource Expo. Spreading the word on pedestrian safety and soaking in the community spirit has never felt better! Thank you to all for the insightful chats and shared dedication to safer streets. Here's to making every step count! #SafeSteps #CommunityCare #DriveSafeFL

**Best Foot Forward**  
2d

Best Foot Forward joined forces with the Seminole County Sheriff's Office crossing guard department at their Safety Zone Campaign at Bentley Elementary School. This was an excellent event to promote pedestrian safety and safe driving practices in Seminole County, and we were honored to be a part of it!

**Best Foot Forward**  
4d

We spread holiday cheer and pedestrian safety tips at the Holiday Art and Music in the Park event in Casselberry! This was a great opportunity for us to connect with the community of Casselberry and discuss the important topic of pedestrian safety.

**Best Foot Forward**  
October 18

The Sawgrass National Night Out was packed with excitement! We were joined by many vendors, small businesses, the Orange County Sheriff's Office and Florida Highway Patrol. We had a great time educating attendees on Florida's Driver Yield Law and fitting helmets for all ages!

**Best Foot Forward**  
May 6

Team #BestFootForward had a rewarding time contributing to last month's Orlando's Earth Day efforts! At City Hall's Earth Day Work Day, we engaged in valuable dialogues on road safety, and trail etiquette, echoing the sentiments from Bike to Work Day. At the 19th Central Florida Earth Day, we championed sustainable transport and provided a bike valet amidst conversations on the vital need for safer infrastructure and regulations for e-mobility. Grateful for the thoughtful discussions on making Florida more walkable and bike-friendly! #BestFootForward #EarthDay #Sustainability

**Best Foot Forward**  
May 6

Share this with your kids before it's too late. It's crucial to have these conversations now. If you're unsure how to discuss the driver yield law, which requires drivers to stop when a person is crossing the street, reach out to us for guidance or learn more here: <https://www.yield4pedis.org/>

#BestFootForward #DriveWithCarePedestriansAreEverywhere

**Best Foot Forward**  
September 26 at 5:15 PM

Nobody will remember:

- how fast you were driving
- how cool you looked

People will remember:

- the life you took while speeding through a crosswalk

5:15 PM · 9/26/24 · Best Foot Forward

**Best Foot Forward**  
May 10

Operation Best Foot Forward wrapped up yesterday with enforcement operations in Cape Canaveral and Casselberry. Thank you to the Brevard County Sheriff's Office, Florida (Official), Cape Canaveral, Casselberry Police Department, Brevard County Government, Seminole County FL, City of Casselberry Public Works and Orlando Health for playing a vital role in supporting our mission toward safer roads in Central Florida. Special thank-you to our Board Chair Kelly Brock and the City... See more

**Best Foot Forward**  
December 4 at 11:05 AM

We had an incredible time connecting with the community and promoting helmet safety at the Touch-a-Truck event! Our team fit numerous helmets and engaged in valuable discussions about the importance of proper helmet fitting.

**Best Foot Forward**  
May 6

Team #BestFootForward had a rewarding time contributing to last month's Orlando's Earth Day efforts! At City Hall's Earth Day Work Day, we engaged in valuable dialogues on road safety, and trail etiquette, echoing the sentiments from Bike to Work Day. At the 19th Central Florida Earth Day, we championed sustainable transport and provided a bike valet amidst conversations on the vital need for safer infrastructure and regulations for e-mobility. Grateful for the thoughtful discussions on making Florida more walkable and bike-friendly! #BestFootForward #EarthDay #Sustainability

# WEBSITE ARTICLES

*October 2023 – September 2024*

Date	Article (iYield4Peds.org)
10/11/23	<a href="#">Crosswalk Success Stories - Best Foot Forward (iyield4peds.org)</a>
10/27/23	<a href="#">Law Enforcement Emphasizes Pedestrian Safety Ahead of Mobility Week - Best Foot Forward (iyield4peds.org)</a>
11/15/23	<a href="#">BFF Expands Pedestrian Safety Efforts into Brevard, Marion, &amp; Volusia Counties - Best Foot Forward (iyield4peds.org)</a>
12/11/23	<a href="#">Paving the Way Toward Safer Streets: BFF Program Methodology - Best Foot Forward (iyield4peds.org)</a>
2/18/24	<a href="#">Crossing Guards See Crosswalk Enforcement Ramping Up in Six Central Florida Counties - Best Foot Forward (iyield4peds.org)</a>
3/13/24	<a href="#">City of Longwood Prioritizes Student Safety Near Longwood Elementary - Best Foot Forward (iyield4peds.org)</a>
3/25/24	<a href="#">Crosswalk Evaluation Begins in Brevard, Marion, &amp; Volusia Counties - Best Foot Forward (iyield4peds.org)</a>
4/10/24	<a href="#">Celebrating Progress and Dedication: Highlights from the 2024 Best Foot Forward Summit - Best Foot Forward (iyield4peds.org)</a>



**Celebrating Progress and Dedication: Highlights from the 2024 Best Foot Forward Summit**

© April 10, 2024  
 ☑ Education, Enforcement, Engineering, Orange County, Osceola County, Seminole County

Hosted by Bike/Walk Central Florida, the Best Foot Forward (BFF) Summit of 2024 continued its tradition as the premier annual event uniting advocates, planners, engineers, educators, and law enforcement with one shared objective: the advancement of pedestrian safety in Central Florida. This year's summit, taking place again at the well-appointed Center for Health and Wellbeing in Winter Park, offered a packed agenda filled with insightful discussions, noteworthy accomplishments, and collaborative discussions aimed at reducing pedestrian-vehicle collisions in our communities.



**Central Florida Sees Improvement in National Ranking But Has Work Ahead to Combat Pedestrian Fatalities**

© June 12, 2024  
 ☑ Brevard County, Orange County, Osceola County, Seminole County, Statewide/National, Volusia County

Smart Growth America recently released its biennial Dangerous by Design report, which continues to rank Central Florida as one of the most dangerous regions for pedestrians in the nation. Volusia County's metro region remained in the top 5 most deadly but dropped from its #1 position on the 2022 report; overtaken in the top spot by Memphis, Tennessee. Brevard County's metro region stayed fairly consistent, moving from #12 to #11. Other Central Florida metro regions ranking high on the list include:



**Paving the Way Toward Safer Streets: BFF Program Methodology**

© December 11, 2023 ☑ Education, Enforcement, Engineering, Evaluation

In the hustle and bustle of Central Florida's diverse landscape, the quest for safer streets has taken center stage with a shared vision from cities and counties to reduce traffic-related deaths to zero, an initiative coined by the Florida Department of Transportation as Target Zero.

# WEBSITE ARTICLES

October 2023 – September 2024

Date	Article (iYield4Peds.org)
5/10/24	<a href="#">Operation Best Foot Forward Reminds Drivers to Watch for Pedestrians Near Parks &amp; Trails - Best Foot Forward (iyield4peds.org)</a>
5/22/24	<a href="#">Road to Zero: FDOT's Strategic Plan Unveiled at Regional Summit - Best Foot Forward (iyield4peds.org)</a>
6/12/24	<a href="#">Central Florida Sees Improvement in National Ranking But Has Work Ahead to Combat Pedestrian Fatalities - Best Foot Forward (iyield4peds.org)</a>
7/11/24	<a href="#">Operation Best Foot Forward: Back to School Promotes Pedestrian Safety at Crosswalks as Students Prepare for New School Year - Best Foot Forward (iyield4peds.org)</a>
8/5/24	<a href="#">Central Florida Drivers on Alert at Crosswalks as Students Return to School - Best Foot Forward (iyield4peds.org)</a>
8/28/24	<a href="#">Advocating for Pedestrian Safety Through Sign-Waving Campaigns - Best Foot Forward (iyield4peds.org)</a>
9/11/24	<a href="#">Making Strides in Pedestrian Safety: Engineering Improvements Across Seminole County - Best Foot Forward (iyield4peds.org)</a>



## Advocating for Pedestrian Safety Through Sign-Waving Campaigns

August 28, 2024 | Brevard County, Education, Marion County, Volusia County

In August 2024, Best Foot Forward (BFF) launched a series of sign-waving campaigns across Brevard, Volusia, and Marion Counties as part of the "3 E's" approach: **E**ducate, **E**ngineer, and **E**nforce. This campaign focused specifically on Education, aiming to raise awareness among drivers about pedestrian safety at high-risk crosswalks. With shockingly low compliance rates—some as low as 10%—these efforts were critical in reminding drivers to prioritize pedestrians, particularly in school zones and busy intersections. Each event highlighted the importance of visibility, collaboration with local partners, and the impact of increased driver awareness in making streets safer for everyone.



## City of Longwood Prioritizes Student Safety Near Longwood Elementary

March 13, 2024 | Engineering, Evaluation, Seminole County

In an effort to improve road safety and prioritize our youngest pedestrians, the City of Longwood demonstrated how a relatively inexpensive intervention can yield impressive results.

# SUPPORTING DOCUMENTS

## *Full Activity Schedule*



# ACTIVITY SCHEDULE

Date	Event Type	Event Title or Organization
10/3/23	BFF Outreach Event	LONGWOOD: National Night Out
10/3/23	BFF Outreach Event	ORANGE: Sawgrass Plantation Community NNO
10/7/23	BFF Outreach Event	SEMINOLE: Sterling Park Elementary Bike Safety Rodeo
10/11/23	Partner Meeting	Osceola County CTST Meeting
10/17-27/23	Awareness Campaign	Operation Best Foot Forward: Mobility Week
10/21/23	BFF Outreach Event	APOPKA: Rotary Club Fall Festival
10/24/23	Partner Meeting	Seminole County CTST Meeting
10/25/23	BFF Outreach Event	ORLANDO: Keiser University Scare Fair
10/27/23	BFF Outreach Event	OSCEOLA: Boo! On Broadway
10/30/23	BFF Outreach Event	ORANGE: HCA FL Hospital Trunk or Treat- Hunters Creek
10/31/23	BFF Stakeholder Meeting	Orange County Steering Committee Meeting
11/1/23	BFF Stakeholder Meeting	Osceola County Steering Committee Meeting
11/2/23	BFF Stakeholder Meeting	Seminole County Steering Committee Meeting
11/2/23	BFF Outreach Event	OSCEOLA: Celebration Rotary Club Presentation
11/11/23	BFF Outreach Event	ORLANDO: Orlando Fire Department Station 10 Open House
11/16/23	Partner Meeting	SEMINOLE: Eagle Circle Discussion
11/18/23	BFF Outreach Event	OSCEOLA: Touch-A-Truck & Safety Talks



# ACTIVITY SCHEDULE

Date	Event Type	Event Title or Organization
11/21/23	Partner Meeting	Orange County CTST Meeting
11/28/23	Partner Meeting	Seminole County CTST Meeting
12/06/23	BFF Outreach Event	ORANGE: Biennial School Crossing Guard Leadership Summit
12/08/23	BFF Outreach Event	CASSELBERRY: Holiday Art and Music in the Park
12/13/23	Partner Meeting	Osceola County CTST Meeting
12/13/23	BFF Outreach Event	SEMINOLE: Safety Zone Campaign at Bentley Elementary
12/14/23	BFF Outreach Event	OAKLAND: Farmers Market
12/19/23	Partner Meeting	Orange County CTST Meeting
12/19/23	BFF Outreach Event	ORANGE: Cypress Grove Dog Park Opening
1/6/24	BFF Outreach Event	ORANGE: New Year, New Gear: School Supplies Giveaway
1/23/24	Partner Meeting	Orange County CTST Meeting
1/27/24	BFF Outreach Event	OAKLAND: Heritage Day and Fresh Start Zone
2/3/24	BFF Outreach Event	ORANGE: Fire Station 51 Open House
2/6-16/24	Awareness Campaign	Operation Best Foot Forward: Crossing Guard Appreciation
2/10/24	BFF Outreach Event	ORLANDO: Vegan Block Party
2/10/24	BFF Outreach Event	ORANGE: OCPS Green Schools Expo



# ACTIVITY SCHEDULE

Date	Event Type	Event Title or Organization
2/20/24	BFF Outreach Event	ORANGE: McTeacher Fundraising Night
2/25/24	BFF Outreach Event	ORANGE: Pine Castle Pioneer Days
3/2/24	BFF Outreach Event	ORLANDO: District 1 Spring Fest
3/2/24	BFF Outreach Event	ORANGE: 12 <sup>th</sup> Annual Mayor's Jazz in the Park
3/5/24	BFF Stakeholder Meeting	Orange County Steering Committee Meeting
3/6/24	BFF Stakeholder Meeting	Osceola County Steering Committee Meeting
3/7/24	BFF Stakeholder Meeting	Seminole County Steering Committee Meeting
3/8/24	BFF Outreach Event	CASSELBERRY: Food Trucks Event
3/10/24	BFF Outreach Event	APOPKA: Fair 2024
3/11/24	BFF Outreach Event	ORANGE: UCF Safe Knights Week Kickoff Event
3/13/24	BFF Outreach Event	WINTER PARK: Valencia Safe Spring Break
3/16/24	BFF Outreach Event	OSCEOLA: Teen Driver Challenge
3/28/24	BFF Outreach Event	ORANGE: HCA FL Hospital Hunter's Creek Easter Event
3/30/24	BFF Outreach Event	KISSIMMEE: Hop on Downtown





# ACTIVITY SCHEDULE

Date	Event Type	Event Title or Organization
4/5/24	BFF Outreach Event	ORLANDO: Bike to Work Day
4/5/24	BFF Outreach Event	ORANGE: Stonewyck Elementary PTA Spring Block Party
4/13/24	BFF Outreach Event	OSCEOLA: Senses Park Fun Day
4/16/24	Partner Meeting	Orange County CTST Meeting
4/18/24	BFF Outreach Event	ORANGE: Zellwood Elementary Earth Day Expo
4/20/24	BFF Outreach Event	ORLANDO: Central Florida Earth Day
4/25/24	BFF Outreach Event	SEMINOLE: Sanford PD Senior Resource Fair
4/25/24	BFF Outreach Event	OSCEOLA: Council on Aging Spring Community Resource Expo
4/26/24	BFF Outreach Event	ORLANDO: Earth Day Work Day
4/26/24	BFF Outreach Event	ORANGE: 3 <sup>rd</sup> Annual Autism Walk and Health & Safety Fair
4/28/24	BFF Outreach Event	APOPKA: Art and Foliage Festival
4/30-5/10/24	Awareness Campaign	Operation Best Foot Forward: Parks & Trails
5/4/24	BFF Outreach Event	ORANGE: Nathaniel's Hope: Make 'M Smile
5/4/24	BFF Outreach Event	SEMINOLE: Oviedo Arbor Day Tree Giveaway
5/10/24	BFF Outreach Event	WINTER PARK: Library Health Fair
5/11/24	BFF Outreach Event	APOPKA: Naomi Kids Inc. Annual Family Fun Day



# ACTIVITY SCHEDULE

Date	Event Type	Event Title or Organization
5/16/24	BFF Outreach Event	ORANGE: Eagle Empire Program Kick-Off
5/21/24	Partner Meeting	Orange County CTST Meeting
5/23/24	BFF Outreach Event	ST. CLOUD: City Hall Plaza BFF Pop Up
5/25/24	BFF Outreach Event	SEMINOLE: Sanford Avenue Block Party
5/28/24	Partner Meeting	Seminole County CTST Meeting
6/4/24	BFF Stakeholder Meeting	Orange County Steering Committee Meeting
6/5/24	BFF Outreach Event	OSCEOLA: Summer Learning Kick-Off Party
6/5/24	BFF Stakeholder Meeting	Osceola County Steering Committee Meeting
6/6/24	BFF Stakeholder Meeting	Seminole County Steering Committee Meeting
6/8/24	BFF Outreach Event	ST. CLOUD: Proud in the Cloud
6/15/24	BFF Outreach Event	Sanford's 4 <sup>th</sup> Annual Juneteenth Celebration
6/18/24	Partner Meeting	Orange County CTST Meeting
6/25/24	Partner Meeting	Seminole County CTST Meeting



# ACTIVITY SCHEDULE

Date	Event Type	Event Title or Organization
7/11/24	BFF Outreach Event	ORANGE: Chickasaw Library Community Resource Fair
7/13/24	BFF Outreach Event	CASSELBERRY: Get Outdoors!
7/20/24	BFF Outreach Event	ORANGE: District 4 Back to School Event
7/20/24	BFF Outreach Event	ORANGE: District 3 Family Resource & Engagement Expo
7/23-8/2/24	Awareness Campaign	Operation Best Foot Forward: Back to School
7/27/24	BFF Outreach Event	ORANGE: Safety Event at the South Trail Branch Library
8/6/24	BFF Outreach Event	KISSIMMEE: Women's Club Presentation
8/10/24	BFF Outreach Event	ORANGE: District 2 Family Resource & Engagement Expo
8/14/24	BFF Outreach Event	SEMINOLE: Safety Zone Campaign at Lake Mary Elementary
8/15/24	BFF Outreach Event	APOPKA: City Hall BFF Pop-Up
8/27/24	BFF Outreach Event	SEMINOLE: Fall Welcome Back Community Resource Fair
8/28/24	BFF Outreach Event	LONGWOOD: Orlando Health South Seminole Hospital Pop Up



# ACTIVITY SCHEDULE

Date	Event Type	Event Title or Organization
9/3/24	BFF Stakeholder Meeting	Orange County Steering Committee Meeting
9/4/24	BFF Stakeholder Meeting	Osceola County Steering Committee Meeting
9/5/24	BFF Stakeholder Meeting	Seminole County Steering Committee Meeting
9/7/24	BFF Outreach Event	SEMINOLE: Lake Mary PD Bike Rodeo
9/11/24	BFF Outreach Event	ORLANDO: Sign waving campaign at Millenia & Timarron
9/12/24	BFF Outreach Event	ST. CLOUD: Sign Waving Campaign at 10 <sup>th</sup> & Mississippi
9/14/24	BFF Outreach Event	SEMINOLE: Sign Waving at Hunt Club Blvd. & Wekiva Neighborhood Trail.
9/17/24	BFF Outreach Event	APOPKA: Sign Waving at Park Ave & Tanglewilde St
9/17/24	BFF Stakeholder Meeting	Oakland BFF Crosswalk Selection Workshop
9/18/24	BFF Outreach Event	LONGWOOD: Sign Waving Campaign Pop Up
9/18/24	BFF Outreach Event	ORLANDO: Orlando City Soccer Match Pop-Up
9/18/24	BFF Stakeholder Meeting	Casselberry BFF Crosswalk Selection Workshop
9/19/24	BFF Outreach Event	ORLANDO: Sign Waving Campaign at Primrose and Dellwood



# ACTIVITY SCHEDULE

Date	Event Type	Event Title or Organization
9/20/24	BFF Stakeholder Meeting	St. Cloud BFF Crosswalk Workshop
9/20/24	BFF Outreach Event	ORANGE: Stonewyck Elementary Fall Block Party
9/21/24	BFF Outreach Event	WINTER PARK: Sustainability Fair and EV Car Show
9/21/24	BFF Outreach Event	OAKLAND: NatureFest
9/23/24	BFF Stakeholder Meeting	Longwood BFF Crosswalk Selection Workshop
9/23/24	BFF Stakeholder Meeting	Kissimmee BFF Crosswalk Selection Workshop
9/24/24	BFF Stakeholder Meeting	Osceola County Crosswalk Selection Workshop
9/28/24	BFF Outreach Event	APOPKA: Hispanic Heritage Celebration
9/28/24	BFF Outreach Event	ORANGE: Avalon Elementary Bike Rodeo
9/29/24	BFF Outreach Event	APOPKA: Pop-Up at Jason Dwelley Pkwy & Brush Dr.
9/30/24	BFF Outreach Event	KISSIMMEE: Sign Waving Campaign at Oak St. & Emory Ave.
10/1/24	BFF Stakeholder Meeting	Orange County BFF Crosswalk Workshop
10/2/24	BFF Stakeholder Meeting	Seminole County BFF Crosswalk Selection Workshop
10/17/24	BFF Stakeholder Meeting	Orlando Crosswalk Selection Workshop



# SUPPORTING DOCUMENTS

## *Full Media Report*



# MEDIA COVERAGE

## *Operation BFF Media Placements*

Date	Outlet	Coverage/Story	Duration
10/18/23	WFTV - ABC	<a href="#">Local Police Departments Teaming Up to Keep Pedestrians Safe</a>	0:40
10/18/23	Central Florida's TV 27	<a href="#">Operation Best Foot Forward Conducting High- Visibility Enforcements</a>	0:40
10/18/23	WFTV - ABC	<a href="#">Drivers Yielding Less Than 50% of the Time to Pedestrians</a>	0:40
10/19/23	WFTV - ABC	<a href="#">Law Enforcement Keeping an Eye Out for Drivers Failing to Yield to Pedestrians</a>	0:43
10/19/23	Central Florida's TV 27	<a href="#">Law Enforcement Keeping an Eye Out for Drivers Failing to Yield to Pedestrians</a>	0:43 (Aired 2x)
10/19/23	WFTV - ABC	<a href="#">Operation Best Foot Forward Now Underway in Orange, Osceola, and Seminole Counties</a>	0:21 (Aired 2x)
10/19/23	Central Florida's TV 27	<a href="#">Operation Best Foot Forward Now Underway in Orange, Osceola, and Seminole Counties</a>	0:21 (Aired 2x)
10/25/23	WFTV - ABC	<a href="#">Speeding Drivers Caught and Cited During Operation BFF</a>	0:39
10/25/23	WFTV - ABC	<a href="#">Apopka Police Department Teaming up with Best Foot Forward</a>	0:19
12/15/23	WUCF	<a href="#">Efforts underway in Central Florida to reduce pedestrian fatalities</a>	3:38
2/06/24	WFTV - ABC	<a href="#">Using your Best Driving Habits while on the Road</a>	0:08 (Aired 2x)
2/06/24	Central Florida's TV 27	<a href="#">Using you Best Driving Habits while on the Road</a>	0:08 (Aired 3x)
2/06/24	WESH	<a href="#">Operation Best Foot Forward happening near St. Cloud Schools</a>	0:22 (Aired 2x)
2/06/24	CW18 WKCF	<a href="#">Operation Best Foot Forward happening near St. Cloud Schools</a>	0:22 (Aired 2x)
2/06/24	WFTV - ABC	<a href="#">Law enforcement in St. Cloud taking part in Operation Best Foot Forward</a>	0:35 (Aired 2x)
2/06/24	Central Florida's TV 27	<a href="#">Law enforcement in St. Cloud taking part in Operation Best Foot Forward</a>	0:35 (Aired 4x)

*Links provided where available*

# MEDIA COVERAGE

## *Operation BFF Media Placements*

Date	Outlet	Coverage/Story	Duration
2/6/24	WKMG - CBS	<a href="#">Operation Best Foot Forward is Happening Now</a>	0:20 (Aired 2x)
2/6/24	WESH	<a href="#">Operation Best Foot Forward Bringing Awareness to Drivers and Pedestrian Safety</a>	0:27
2/6/24	CW18 WKCF	<a href="#">Operation Best Foot Forward Bringing Awareness to Drivers and Pedestrian Safety</a>	0:27 (Aired 3x)
2/6/24	WFTV - ABC	<a href="#">Law enforcement will be taking part in Operation Best Foot Forward</a>	0:25
2/6/24	Central Florida's TV 27	<a href="#">Law enforcement will be taking part in Operation Best Foot Forward</a>	0:24
2/6/24	WFTV – ABC	<a href="#">St. Cloud and Other Agencies Taking Part in Operation Best Foot Forward</a>	0:33
2/6/24	Central Florida's TV 27	<a href="#">St. Cloud and Other Agencies Taking Part in Operation Best Foot Forward</a>	0:34
2/6/24	WFTV - ABC	<a href="#">Be Extra Careful in School Zones during Operation Best Foot Forward</a>	0:36
2/6/24	WKMG - CBS	<a href="#">Operation Best Foot Forward returns in Orange, Osceola and Seminole Counties</a>	0:17
2/6/24	WESH	<a href="#">Operation Best Foot Forward Making Sure Drivers Stop at Crosswalks</a>	0:27
2/6/24	Central Florida's TV 27	<a href="#">Drivers in Central Florida Only Stopping for Pedestrians 43% of the Time in Crosswalks</a>	0:36
2/7/24	WFTV - ABC	<a href="#">Operation Best Foot Forward and local Law Enforcement bringing awareness to pedestrian safety (Kayla interview)</a>	1:49
2/7/24	Central Florida's TV 27	<a href="#">Officers Working in Partnership with Best Foot Forward</a>	0:37
2/8/24	Spectrum News 13	<a href="#">Best Foot Forward designed to enforce Florida's Driver Yield Law, Kayla Interview</a>	0:42 (Aired 7x)
2/8/24	Spectrum News 13	<a href="#">Cracking Down on Drivers Who Don't Yield to Pedestrians</a>	0:16 (Aired 5x)
2/15/24	CityBiz	<a href="#">Operation Best Foot Forward Expands Enforcement into New Counties to Promote Safety for Students and Crossing Guards Near Schools   citybiz</a>	Digital

*Links provided where available*



# MEDIA COVERAGE

## Operation BFF Media Placements

Date	Outlet	Coverage/Story	Duration
2/15/24	The Apopka Voice	<a href="#">Operation Best Foot Forward is coming to Apopka on Friday   The Apopka Voice</a>	Digital
2/16/24	Positively Osceola	<a href="#">Operation Best Foot Forward Joins Law Enforcement in Promoting Safety for Students and Crossing Guards Near Schools (positivelyosceola.com)</a>	Digital
4/26/24	The Apopka Chief	<a href="#">Operation Best Foot Forward begins April 30 to promote pedestrian safety - (theapokachief.com)</a>	Digital
4/27/24	Positively Osceola	<a href="#">Operation Best Foot Forward' Returns to Osceola County to Promote Pedestrian Safety Around Central Florida's Parks &amp; Trails (positivelyosceola.com)</a>	Digital
4/30/24	Positively Osceola	<a href="#">Operation Best Foot Forward Kicking off in Osceola County (Vince Interview)</a>	Digital
4/30/24	The Apopka Voice	<a href="#">Operation Best Foot Forward begins April 30th to promote pedestrian safety around Central Florida's Parks and Trails   The Apopka Voice</a>	Digital
4/30/24	WKMG	<a href="#">Operation Best Foot Forward focused on pedestrian safety at parks and trails</a>	0:20
4/30/24	WKMG	<a href="#">Operation Best Foot Forward focused on pedestrian safety at parks and trails</a>	0:21
5/1/24	Positively Osceola	<a href="#">Day 2 Operation Best Foot Forward in Kissimmee</a>	Digital
5/2/24	FOX 35-Good Day Orlando	<a href="#">Operation Best Foot Forward (fox35orlando.com)</a>	Digital
5/2/24	FOX 51-WOGX	<a href="#">Operation Best Foot Forward (wogx.com)</a>	Digital
5/2/24	WESH 2	<a href="#">Best Foot Forward enforces pedestrian safety near trails and parks</a>	Digital
5/2/24	WOGX (FOX)	<a href="#">Officers ensuring drivers slow down for people using crosswalks</a>	0:22
5/2/24	WOFL (FOX)	<a href="#">Officers ensuring drivers slow down for people using crosswalks</a>	0:20
5/2/24	WOGX (FOX)	<a href="#">OC Deputies and Best Foot Forward keeping pedestrians safe</a>	0:17
5/2/24	WOGX (FOX)	<a href="#">Annual campaign Operation Best Foot Forward happening in Orange County (Vince interview)</a>	2:23

Links provided where available

# MEDIA COVERAGE

## Operation BFF Media Placements

Date	Outlet	Coverage/Story	Duration
5/2/24	WOFL (FOX)	<a href="#">Annual campaign Operation Best Foot Forward happening in Orange County (Vince interview)</a>	2:22
5/2/24	Central Florida News 13	<a href="#">Operation Best Foot Forward aiming to improve pedestrian safety</a>	0:15
5/2/24	WESH 2	<a href="#">Law enforcement and Best Foot Forward teaming up for pedestrian safety (Rafael interview)</a>	1:20
5/2/24	Central Florida News 13	<a href="#">Orange County Deputies focused on crosswalks during Operation Best Foot Forward</a>	0:39 (Aired 5x)
5/2/24	Central Florida News 13	<a href="#">Operation Best Foot Forward aiming to improve pedestrian safety</a>	0:16 (Aired 4x)
5/2/24	WESH 2	<a href="#">Operation Best Foot Forward educating drivers on yielding for people (Rafael interview)</a>	1:09
5/2/24	WESH 2	<a href="#">Law enforcement focusing efforts in Orange County for Operation Best Foot Forward</a>	0:29
5/2/24	WOGX (FOX)	<a href="#">Reminding drivers you must stop for pedestrians crossing</a>	0:41
5/2/24	WOFL (FOX)	<a href="#">Reminding drivers you must stop for pedestrians crossing</a>	0:40
5/2/24	WOGX (FOX)	<a href="#">Best Foot Forward aiming to reduce pedestrian injuries and fatalities</a>	0:46
5/2/24	WOFL (FOX)	<a href="#">Best Foot Forward aiming to reduce pedestrian injuries and fatalities</a>	0:44 (Aired 2x)
5/7/24	WESH 2	<a href="#">Operation Best Foot Forward conducting high-visibility enforcements</a>	0:26 (Aired 2x)
5/7/24	Positively Osceola	<a href="#">Positively Osceola   St. Cloud Police are partnering with Bike Walk Central Florida's Pedestrian Safety initiative, Operation Best Foot Forward, reminding and...   Instagram</a>	Digital
5/8/24	Univision Orlando	<a href="#">El Centro de la Florida sigue siendo una zona de alto riesgo para peatones y ciclistas</a>	3:52
5/8/24	WFTV (ABC)	<a href="#">St. Cloud Police Department and City Officials teaming up with Operation Best Foot Forward</a>	0:43

Links provided where available

# MEDIA COVERAGE

## Operation BFF Media Placements

Date	Outlet	Coverage/Story	Duration
5/8/24	Central Florida's TV 27	<a href="#">Distracted driving near crosswalks becomes a growing issue in Central Florida</a>	0:43
5/8/24	WESH 2	<a href="#">Distracted drivers in St. Cloud pulled over during Operation Best Foot Forward</a>	0:17
5/8/24	CW18 WKCF	<a href="#">Operation Best Foot Forward teaming up with Law Enforcement in Osceola County</a>	0:21
5/9/24	Univision Orlando	<a href="#">Control de cruces de peatones: Operacion de Best Foot Forward</a>	3:13
5/9/24	CW18 WKCF	<a href="#">Osceola County Sheriff's Office and St. Cloud Police Department focusing on pedestrian safety</a>	0:26 (Aired 2x)
5/16/24	Positively Osceola	<a href="#">St. Cloud Police Department Secures \$27,000 FDOT Grant to Combat Distracted Driving and Enhance Road Safety (positivelyosceola.com)</a>	Digital
7/03/24	Ocala Gazette	<a href="#">Best Foot Forward Pedestrian Safety Program Comes to Marion County</a>	Digital
7/18/24	The Apopka Voice	<a href="#">Operation Best Foot Forward: Back to School promotes pedestrian safety at crosswalks as students prepare for new school year   The Apopka Voice</a>	Digital
7/18/24	WESH 2	<a href="#">Undercover officers and deputies will be stationed near schools in three central florida counties</a>	0:20
7/18/24	CW18 WKCF	<a href="#">Undercover officers and deputies will be stationed near schools in three central florida counties</a>	0:18 (Aired 2x)
7/23/24	WFTV-ORD (ABC)	<a href="#">Law enforcement to focus on crosswalk safety for 'Best Foot Forward' operation – WFTV</a>	Digital
7/23/24	WFTV-ORD (ABC)	<a href="#">Local Law Enforcement working to keep kids safe going back to school</a>	0:33
7/23/24	Central Florida's TV27	<a href="#">Local Law Enforcement working to keep kids safe going back to school</a>	0:34
7/23/24	WFTV-ORD (ABC)	<a href="#">Best foot forward is kicking off its back-to-school campaign</a>	1:31
7/23/24	Central Florida's TV27	<a href="#">Best foot forward is kicking off its back-to-school campaign</a>	1:32 (Aired 2x)

Links provided where available

# MEDIA COVERAGE

## Operation BFF Media Placements

Date	Outlet	Coverage/Story	Duration
7/23/24	WFTV-ORD (ABC)	<a href="#">Safety campaign called operation Best Foot Forward begins to encourage safe driving</a>	1:38
7/23/24	Central Florida's TV27	<a href="#">Safety campaign called operation Best Foot Forward begins to encourage safe driving</a>	1:39 (Aired 2x)
7/23/24	WKMG-ORD (CBS)	<a href="#">Best Foot Forward taking place, protecting pedestrians</a>	0:15
7/23/24	WFTV-ORD (ABC)	<a href="#">Best foot forward is kicking off its back-to-school campaign</a>	1:28
7/23/24	WOFL-ORD (FOX)	<a href="#">Numbers show that drivers yield to pedestrians at school crossings just about 45% of the time</a>	0:30
7/23/24	Central Florida's TV27	<a href="#">Best foot forward is kicking off its back-to-school campaign</a>	1:28 (Aired 2x)
7/23/24	WFTV-ORD (ABC)	<a href="#">Safety campaign called operation best foot forward begins to encourage safe driving near schools</a>	1:37
7/23/24	Central Florida's TV27	<a href="#">Safety campaign called operation best foot forward begins to encourage safe driving near schools</a>	1:37
7/23/24	WFTV-ORD (ABC)	<a href="#">Best Foot Forward and Law enforcement teaming up to keep students safe at crosswalks</a>	0:28
7/23/24	Central Florida's TV27	<a href="#">Best Foot Forward and Law enforcement teaming up to keep students safe at crosswalks</a>	0:28
7/23/24	WOFL-ORD (FOX)	<a href="#">Some officers and deputies in our area will be crossing streets at marked during Operation Best Foot Forward</a>	0:40 (Aired 2x)
7/23/24	WOFL-ORD (FOX)	<a href="#">Deputies warning drivers to slow down at crosswalks near schools</a>	0:11
07/23/24	WOGX (FOX)	<a href="#">Officers and deputies in our area will be crossing streets at marked crosswalks to remind you to slow down</a>	0:36
07/23/24	Central Florida's TV 27	<a href="#">OBFF kicking off enforcements near schools in Central Florida</a>	1:53
7/23/24	WOGX (FOX)	<a href="#">Deputies and police officers will be on the lookout for drivers not stopping at school crosswalks</a>	2:54

Links provided where available

# MEDIA COVERAGE

## Operation BFF Media Placements

Date	Outlet	Coverage/Story	Duration
7/23/24	WFTV-ORD (ABC)	<a href="#">Operation Best Foot Forward working with Law Enforcement to keep students safe when walking to school</a>	0:30
7/23/24	Central Florida's TV 27	<a href="#">Operation Best Foot Forward working with Law Enforcement to keep students safe when walking to school</a>	0:30
7/23/24	Central Florida's TV 27	<a href="#">Safety campaign called operation best foot forward begins to encourage safe driving near schools</a>	1:38
7/23/24	WOGX (FOX)	<a href="#">Best Foot Forward and Law Enforcement in Orange County at the intersection of Armstrong and Beggs</a>	2:50
7/23/24	WOFL-ORD (FOX)	<a href="#">Best Foot Forward and Law Enforcement in Orange County at the intersection of Armstrong and Beggs</a>	2:41
7/23/24	WFTV-ORD (ABC)	<a href="#">Operation Best Foot Forward encouraging drivers to stop for students at school crosswalks</a>	1:57
7/23/24	Central Florida's TV 27	<a href="#">Operation Best Foot Forward encouraging drivers to stop for students at school crosswalks</a>	1:56
7/23/24	Real Radio 104	<a href="#">Reminder for Central Florida drivers</a>	1:21
7/23/24	WFTV-ORD (ABC)	<a href="#">Law enforcement will be paying special attention to crosswalks when most students head back in just 3 weeks</a>	1:48 (Aired 3x)
7/23/24	WOFL-ORD (FOX)	<a href="#">Stop at crosswalks or you could get pulled over, officers all across central florida are making sure drivers yield to pedestrians</a>	1:54
7/23/24	Central Florida's TV 27	<a href="#">Safety enforcement encouraging safe driving and stopping for pedestrians in the crosswalk</a>	1:42
7/24/24	WOFL-ORD (FOX)	<a href="#">Law enforcement on patrol for Operation Best Foot Forward as the summer nears to an end</a>	0:52
7/24/24	WDBO-FM (Radio)	<a href="#">Central Florida Police preparing for back to school with Operation Best Foot Forward</a>	0:25 (Aired 3x)
7/24/24	Central Florida News 13	<a href="#">Law Enforcement agencies across Central Florida are cracking down on drivers who don't yield to crosswalks</a>	0:34 (Aired 4x)
7/25/24	Central Florida Public Media	<a href="#">Special pedestrian patrols ramp up ahead of new school year in Central Florida</a>	Digital

Links provided where available

# MEDIA COVERAGE

## Operation BFF Media Placements

Date	Outlet	Coverage/Story	Duration
7/25/24	WFTX (FOX)	<a href="#">Parents and students gearing up for the start of a new school year, and so are police departments and sheriff's offices</a>	1:49 (Aired 2x)
7/26/24	Univision Orlando	<a href="#">Seguridad para peatones: Operation Best Foot Forward</a>	0:10
7/26/24	Univision Orlando	<a href="#">Una alianza con la organizacion Best Foot Forward la buscan reducir el numero de accidentes en la via</a>	2:04
7/26/24	Univision Orlando	<a href="#">Los conductores en la Florida Central solo ceden el paso a los peatones en los cruces peatonales marcados, el 46% del tiempo</a>	1:33 (Aired 5x)
7/26/24	WKMG-ORD (CBS)	<a href="#">Trooper Steve visiting Operation Best Foot Forward in Osceola County</a>	0:12
7/28/24	WOFL-ORD (FOX)	<a href="#">Law enforcement are now on patrol for Operation Best Foot Forward</a>	0:45 (Aired 3x)
7/28/24	WOGX (FOX)	<a href="#">Law enforcement are now on patrol for Operation Best Foot Forward</a>	0:46 (Aired 3x)
7/29/24	WFTV-ORD (ABC)	<a href="#">Officers and deputies across Central Florida beginning week 2 of the Best Foot Forward back-to-school operation</a>	0:25 (Aired 2x)
7/30/24	WFTV-ORD (ABC)	<a href="#">The second week of operation best foot forward is underway at busy intersections all over Central Florida</a>	0:24 (Aired 4x)
7/30/24	Central Florida's TV 27	<a href="#">The second week of operation best foot forward is underway at busy intersections all over Central Florida</a>	0:24 (Aired 6x)
7/30/24	WCJB-Gainesville	<a href="#">Operation Best Foot Forward kicks off in Ocala during week 2</a>	0:20
7/30/24	WCJB-Gainesville	<a href="#">Ocala police department making sure drivers stop for people at crosswalks during Operation Best Foot Forward</a>	0:38
7/30/24	WCJB-Gainesville	<a href="#">Ocala police officers taking part in the statewide enforcement initiative, Operation Best Foot Forward</a>	0:10
7/30/24	WCJB-Gainesville	<a href="#">Nearly one dozen drivers pulled over for not yielding to pedestrians in Ocala</a>	1:21 (Aired 2x)
7/30/24	WCJB-Gainesville	<a href="#">Ocala Police Officers participate in Operation Best Foot Forward (wcjb.com)</a>	Digital

Links provided where available

# SUPPORTING DOCUMENTS

## *Steering Committee Meeting Recaps*

### Orange County





## Attendance

Patrick Panza, BWCF	Mighk Wilson, MetroPlan Orlando
Vince Dyer, BWCF	Sheryl Aldarondo, Orlando Health
Kenzie Anderson, BWCF	Stephanie Moss, FDOT
Jenna Mousseau, BWCF	Laura Hardwicke, City of Orlando
Daniel Wofford, Orange County	Caitlin Ward, City of Orlando
Ilan Gritzman, Orange County	Adam Zubritsky, OCPS
Ismalie Gonzales Quinones, Orange Co.	Lt. Luke Hofer, Winter Park PD
	Lt. Rene Castro, Oakland PD

## Meeting Recap

### Program Updates

- Vince started by letting the Steering Committee know that annual progress reports for each partner would be released by November 30<sup>th</sup>. He also briefly went over the new promotional [BFF One Pager](#) and sent a link for partners to review that document. He mentioned the new BFF expansion plans, thanking FDOT for their contribution and assistance in bringing the Best Foot Forward program to Brevard, Marion, and Volusia Counties.
- Lastly, Vince brought up the upcoming World Day of Remembrance on November 19<sup>th</sup>. Although none of the Orange County partners were holding any specific events for this day, Laura Hardwicke with the City of Orlando expressed interest in potentially collaborating on an event next year to honor those who lost their lives in traffic/pedestrian crashes.

### Engineering

- Vince highlighted a couple of the engineering changes that have been made since the last steering committee meeting, including construction near the two BFF monitored locations along Oak Ridge Road in Orange County as well as the completed Oakland roundabout that is now showing 90% yield rates (as compared to 64% DYR before).
- Crosswalk data was shown for each jurisdiction to review, and Vince went over some of the crosswalks that stand out in their data. Laura Hardwicke was curious about the slight decrease in yield rate at Virginia Dr. and Ferris Ave. and wondered if it was due to traffic being diverted onto Virginia Dr. due to construction in the surrounding area. This would be causing a higher volume of traffic than usual.
- Ilan Gritzman brought up the Apopka and Vineland Rd. crosswalk and inquired about low-cost engineering suggestions for this particular location, since the baseline yield rate was recorded at 0%.
- As always, the latest GIS files can be found here: [FY 23 GIS files](#)

### Enforcement

- Vince started by highlighting some of the operation-wide numbers for October's OBFF, which included 11 law enforcement agencies, 19 crosswalk details, and 192 warnings and citations. He showed the breakdown of numbers by crosswalk location in Orange



County. He also highlighted attendance from media, elected officials, & BFF partners and went through some of the pictures and linked [photos](#) from the BWCF Flickr album and a link to the recent [OBFF recap article](#) on the BFF website.

### **Education & Outreach**

- Recent Q1 Events:
  - 10/03 ORANGE: Sawgrass Plantation National Night Out
  - 10/21 APOPKA: Fall Family Festival
  - 10/25 ORLANDO: Keiser University Scare Fair
  - 10/30 ORANGE: HCA Florida Hospital Trunk or Treat
- Upcoming Q1 Events:
  - 11/11: ORLANDO: Fire Department Station 10 Open House
- Kenzie and Jenna discussed some of the recent BFF events between Orange County, Orlando, and Apopka, highlighting the good turnouts and the ability to hand out lots of educational and promotional items.

### **BFF Partner Updates**

On education initiatives, outreach events, planning/engineering progress:

#### **Bike/Walk Central Florida – Patrick Panza**

- The Bike 5 event on October 14<sup>th</sup> was highlighted, as well as our partnership with FDOT and their Mobility Week initiative. Patrick thanked all the partners who participated and volunteered at this event, that made it a success. He also mentioned that there was a Bikes and Bites event in St. Cloud that BWCF had attended over the weekend.

#### **FDOT – Stephanie Moss**

- FDOT is in the midst of [Mobility Week](#), and it has been a busy week with lots of events around the Central Florida area.
- Stephanie also gave updates about the upcoming speaker series that highlights traffic safety as well as their bike lane design contest with elementary schools.

#### **MetroPlan Orlando – Mighk Wilson**

- Mighk started by saying the Vision Zero plan is currently in action and that MetroPlan's team of consultants are moving forward with their Vision Zero plans. He also shared that the Vision Zero crash dashboard on their [Vision Zero website](#) is not yet public yet, but it should be ready soon.

#### **Orlando Health – Sheryl Aldarondo**

- Sheryl mentioned that Courtney took a new position and will no longer be in the BFF Steering Committee Meetings. She said there were no new updates from Orlando Health but was happy to help with BFF. She mentioned that she was at the most recent enforcement operation in Seminole County.

#### **OCPS – Adam Zubritsky**

- Adam reported that at Moss Park Rd. & Wewahootee Rd, there were complaints of speeding and failure to yield.

### **Orange County – Ilan Gritzman, Ismalie Quinones Gonzales, and Daniel Wofford**

- Ismalie mentioned that Daniel is new to Orange County Government. He introduced himself and said he had just joined on recently.
- Ilan mentioned that he had been involved monthly meetings across Orange County to discuss ongoing Bike/Ped County initiatives. He briefly discussed trail expansions and mentioned that he had recently participated in the Bike with the Mayor event in Orlando.

### **City of Orlando – Laura Hardwicke and Caitlin Ward**

- Laura highlighted the recent Bike with the Mayor event to kick off Mobility Week and mentioned the Corrine Drive Quick Build project, which converted an underused parking lane to a two-way bike lane. She mentioned that the survey on the [city website](#) had feedback on the project.
- Laura also mentioned a statewide pedestrian and bicycle coalition event coming up at City Hall & that she could be contacted by anyone interested in attending as guests. She said the City was updating crash reports to include e-scooters as a mode of travel, that there was a legislative memo on updating the definition of micromobility, and that they were publishing a Vision Zero toolkit for other cities.
- The City of Orlando is also installing a lot of artistic crosswalks and curb extensions downtown at signalized intersections to help reduce pedestrian crashes.
- Caitlin discussed that she was at the most recent enforcement at Virginia and Ferris, and noted how the shaded area at Ferris could make visibility difficult for drivers.

### **Winter Park PD – Sgt. Luke Hofer**

- Sgt. Hofer shared that Winter Park PD had a THI call-out on Sunday (10/29) morning that was a vehicle vs. pedestrian crash, leaving the pedestrian with serious injuries. It is still under investigation.

### **Oakland PD – Lt. Rene Castro**

- Lt. Castro appreciated the recent OBFF enforcement at the Oakland Ave. roundabout.

**Next Quarterly Steering Committee Meeting (Virtual):**  
**March 5, 2024 (9:00 – 10:00 AM)**

## BFF Steering Committee Conference Call: Orange County

Tuesday, March 5, 2024

9:00 – 10:00 AM

[Teams](#) | Call-in: (917) 410-4077 Passcode: 645545953

---



### Attendance

Emily Bush, BWCF	Cody Johnson, Lynx
Patrick Panza, BWCF	Daniel Wofford, Orange County
Vince Dyer, BWCF	Alissa Torres, Orange County
Kenzie Anderson, BWCF	Ilan Gritzman, Orange County
Jenna Mousseau, BWCF	Ismalie Gonzales Quinones, Orange County
Rafael Burgos, BWCF	Sgt. Laith Kareem, OCSO
Stephanie Moss, FDOT	Dep. Miguel Rosario, OCSO
Sheryl Aldarondo, Orlando Health	Arisse Caba, City of Orlando
Lina Chico, Orlando Health	Jenn Rhodes, City of Orlando
Mighk Wilson, MetroPlan Orlando	Laura Hardwicke, City of Orlando
Slade Downs, MetroPlan Orlando	Rene Castro, Oakland PD
Adam Zubritsky, OCPS	Sgt. Luke Hofer, Winter Park PD
Josimar Alvarado Figueroa, OCPS	Keith Moore, City of Winter Park

### Meeting Recap

#### Program Updates

- Vince started by letting the Steering Committee know that [registration](#) is open for the 2024 BFF Regional Summit.
- BFF Program Methodology [Website Article](#)
- Florida Bicycle Association [Free Online Driving & Bicycle Safety Lessons](#)

#### Engineering

- Vince highlighted recent crosswalk data for Orange County partners.
- As always, the latest GIS files can be found here: [GIS Files](#)

#### Enforcement

- Vince started by highlighting some of the operation-wide numbers for February's OBFF. He showed the breakdown of numbers by crosswalk location in Orange County. He also highlighted attendance from media, elected officials, & BFF partners and went through some of the pictures and linked [photos](#) from the BWCF Flickr album and a link to the recent [OBFF Recap Article](#) on the BFF website.

#### Education & Outreach

- Recent Q2 Events:
  - 2/10 ORLANDO: Vegan Block Party
  - 2/20 ORANGE: McTeacher Fundraising Night
  - 3/02 ORLANDO: District 1 Spring Festival
  - 3/02 ORANGE: 12<sup>th</sup> Annual Mayor's Jazz in the Park
- Upcoming Q2 Events:
  - 3/10 APOPKA: 2024 Fair
  - 3/11 ORANGE: UCF Safety Knights Week Kickoff Event

## **BFF Partner Updates**

On education initiatives, outreach events, planning/engineering progress:

### **Bike/Walk Central Florida – Emily Bush**

- BWCF working with District 1 in Orange County on an in-school education opportunity with helmet fittings on March 14<sup>th</sup> at Water Springs Middle School. Looking for certified helmet fitters to volunteer!
- Supporting City of Orlando with Get Fit District 6 on March 16<sup>th</sup>.
- Announcing Wheel of Achievement Awards soon, looking for nominations.

### **FDOT – Stephanie Moss**

- Traffic signal cabinet wraps suggestions are needed. Reach out to Stephanie if you have a particular location in mind.
- Pine Hills Elementary School won the FDOT Bike Lane Design Contest, should be installed around April-May.

### **MetroPlan Orlando – Mighk Wilson & Slade Downs**

- Mighk started by discussing Vision Zero updates.
- MetroPlan recently published a new children's traffic safety book.
- Hosting a [Cycling Savvy course](#) on March 14-15.
  - Coupon code: **MetroPlan 3PWS240314**
- Slade mentioned their [Vision Zero website](#) has great safety information and lists [outreach events](#) around Central Florida.

### **Lynx – Cody Johnson**

- Transit oriented development study near the Orlando International Airport was recently completed.
- Construction for the Pine Hills Transfer Center is beginning.

### **Orlando Health – Sheryl Aldarondo & Lina Chico**

- Continuing the Stop the Bleed and fall prevention classes.
- Sheryl and Lina plan to join again for the next Operation Best Foot Forward.
- Joining Orange County Fire Rescue in Avalon Park for helmet fittings soon.

### **OCPS – Adam Zubritsky & Josimar Alvarado Figueroa**

- No current updates.

### **Orange County – Ilan Gritzman, Ismalie Quinones Gonzales, Alyssa Torres, and Daniel Wofford**

- Working on safe routes at schools in the Orange County area.
- Just concluded 6 district workshops for Vision Zero, documenting high injury networks and other countermeasures.
- March 21<sup>st</sup> the Mayor's Office is holding a sales tax initiative meeting.
- Recently conducted sidewalk visits to help enhance pedestrian and bike facilities in Orange County.

**Orange County Sheriff's Office- Dep. Miguel Rosario & Sgt. Laith Kareem**

- Continued support for Operation Best Foot Forward, looking forward to the next enforcement. Sgt. Kareem asked to follow up with him about the Apopka-Vineland locations that have very low yield rates.

**City of Orlando – Laura Hardwicke and Jenn Rhodes**

- [Get Fit District 6 ride](#) on March 16<sup>th</sup>.
- [Bike to Work with the Mayor](#) coming up on March 22<sup>nd</sup>.
- Working on curb extension projects and intersection murals on Orange Ave.

**City of Winter Park – Keith Moore**

- Recently installed RRFBs near the Publix on Canton Ave.

**Winter Park PD – Sgt. Luke Hofer**

- No current updates.

**Oakland PD – Lt. Rene Castro**

- No current updates.

**Next Quarterly Steering Committee Meeting (Virtual):  
June 4, 2024 (9:00 – 10:00 AM)**



## Attendance

Emily Bush, BWCF	Daniel Wofford, Orange County
Vince Dyer, BWCF	Pamela Richmond, City of Apopka
Kenzie Anderson, BWCF	Sgt. Steve Harmon, Apopka PD
Jenna Mousseau, BWCF	Sgt. Laith Kareem, OCSO
Rafael Burgos, BWCF	Maria Tejera, City of Orlando
Stephanie Moss, FDOT	Laura Hardwicke, City of Orlando
Lina Chico, Orlando Health	Sgt. Raul Zayas, Orlando PD
Alex Trauger, MetroPlan Orlando	Lt. Rene Castro, Oakland PD
Cody Johnson, LYNX	Sgt. Luke Hofer, Winter Park PD
Ismalie Gonzales Quinones, Orange County	Keith Moore, City of Winter Park
Ilan Gritzman, Orange County	

## Meeting Recap

### Program Updates

- Vince started by letting the Steering Committee know that the 2024 Smart Growth America's 2024 [Dangerous by Design Report](#).
- The annual Wheel of Achievement event registration closes June 6<sup>th</sup>.
- Best Foot Forward has recently published the [FDOT Safety Summit Blog Post](#).

### Engineering

- Vince highlighted recent crosswalk data for Orange County partners which included:
  - Oakland Ave. & W. Orange Trail roundabout - Oakland
  - Millenia Blvd. & Timarron Dr. - Orlando
  - 1020 W. Canton Ave. midblock E. of Orlando Ave - Winter Park
  - W. Lester Rd. & Devon Oak Pkwy. - Apopka
  - Waterford Lakes Pkwy. & Coquina Rock St. - Orange County
  - N. Dean Rd. & Timber Oaks Ct. - Orange County
- As always, the latest GIS files can be found [here](#).

### Enforcement

- Vince started by highlighting some of the operation-wide numbers for May's OBFF. He showed the breakdown of numbers by crosswalk location in Orange County. He also highlighted attendance from media, elected officials, & BFF partners and went through some of the pictures and linked [photos](#) from the BWCF Flickr album and a link to the recent [OBFF Recap Article](#) on the BFF website.
- There were 18 Law Enforcement Agencies that participated, 488 crosswalk warnings/citations given, and 25 crosswalk details total.
- The next enforcement is July 23 – August 2.

### Education & Outreach

- Recent Q3 Events:
  - 4/26 ORANGE: 3<sup>rd</sup> Annual Autism Walk and Health & Safety Fair

- 4/26 ORLANDO: Earth Day Work Day
- 4/28 APOPKA: Art and Foliage Festival
- 5/04 ORANGE: Nathaniel's Hope Make Em' Smile
- 5/10 WINTER PARK: Library Health Fair
- 5/11 APOPKA: Naomi Kids Inc Annual Family Fun Day
- 5/16 ORANGE: Eagle Empire Program Kick-Off Event

### **BFF Partner Updates**

On education initiatives, outreach events, planning/engineering progress:

#### **Bike/Walk Central Florida – Emily Bush**

- Smart Growth America video/interviews with BWCF coming soon.
- The Wheel of Achievement event is approaching!
- UCF's master's in Urban and Regional Planning is seeking Capstone projects for students. Can be safety, transportation, health, or development related. Contact Emily or Vince if you have any projects in mind. It is a two-semester long course.

#### **FDOT – Stephanie Moss**

- Bike lane design contest presentation finalized.
- Traffic signal wraps round one complete, still taking design ideas for future wraps.

#### **MetroPlan Orlando – Alex Trauger**

- The MetroPlan Board will act on the regional Vision Zero Plan soon.
- Scoping supplemental grant for SS4A, pursuing another approach for it.
- Their virtual speaker series is happening again soon.

#### **Lynx – Cody Johnson**

- The Pine Hills transfer station will be ready to open in the Winter 2024.
- All 4500 LYNX stops will be analyzed soon, looking to improve pedestrian and cyclist safety.

#### **Orlando Health – Lina Chico**

- They are focusing on pedestrian & bike safety at various events, summer camps, and presentations.

#### **Orange County – Ilan Gritzman, Ismalie Quinones Gonzales, and Daniel Wofford**

- Working on a couple studies, Hiawasse Rd. bike and pedestrian study going to the board soon.
- Walking audits have recently been completed around Orange County.
- They are catching up on 311 requests.
- Data collection being collected around the schools now that school is out.

#### **Orange County Sheriff's Office - Sgt. Laith Kareem**

- Hoping to target the Apopka Vineland crosswalks over the Summer with the motor unit.

**City of Orlando – Laura Hardwicke and Maria Tejera**

- Working with Smart Growth America to highlight the region’s efforts.
- Statewide pedestrian coalition will be in Orlando this Summer.
- Pursuing advanced signage and markings at BFF monitored crosswalks soon.
- RRFB is not recommended by the engineering dept. at the Millenia and Timarron Dr. location, due to the possible confusion of the school zone signs.
  - Laura is looking for suggestions.
  - Main recommendation was targeting the school zone for the automated speed cameras.

**Orlando Police Department – Sgt. Raul Zayas**

- Sgt. Zayas wants to target the Millenia and Timarron location again for the next enforcement.
- They have been receiving complaints regarding pedestrians not crossing at crosswalks near Orange Ave.

**City of Apopka PD – Sgt. Steve Harmon**

- Fatal bike crash on the trail near Cleveland St. A few months ago.
  - Stop signs on trails causing confusion with state law regarding crosswalks.

**City of Apopka – Pamela Richmond**

- Made an intersection improvement at 8<sup>th</sup> St. & Park Ave. with the assistance of Orange County & Best Foot Forward.
  - The northbound stop sign is slightly hidden, has had one crash due to drivers running the new stop sign.
- Working on Vision Zero Plan, collecting information at public events.
- Pamela is drafting the budget for next year and is compiling all partner projects done over the past year. The goal is to complete intersection projects they have been waiting on.

**City of Winter Park – Keith Moore**

- Trying to enhance pavement markings around the schools this summer.
- Ordered 5 more sets of RRFBs.
- Keith mentioned cyclists frequently blow through stop signs at the Cady Way Trail crossings, even with the stop signs.

**Winter Park PD – Sgt. Luke Hofer**

- No current updates.

**Oakland PD – Lt. Rene Castro**

- No current updates.

**Next Quarterly Steering Committee Meeting (Virtual):**  
**September 3, 2024 (9:00 – 10:00 AM)**





## Attendance

Emily Bush, BWCF	Alissa Torres, Orange County
Vince Dyer, BWCF	Adriana Trujillo Villa, Orange County
Kenzie Anderson, BWCF	Humberto Castellero, Orange County
Jenna Mousseau, BWCF	Ismalie Gonzalez Quinones, Orange County
Rafael Burgos, BWCF	Ilan Gritzman, Orange County
Stephanie Phillips, FDOT	Sgt. Laith Kareem, OSCO
Mighk Wilson, MetroPlan Orlando	Dep. Miguel Rosario, OCSO
Myles O'Keefe, LYNX	Rowland Welch, OCPS
Sgt. Steve Harmon, Apopka PD	Adam Zubritsky, OCPS
Laura Hardwicke, City of Orlando	Andy Stewart, Town of Oakland

## Meeting Recap

### Program Updates

- Crosswalk workshops are coming up, Vince will be reaching out to public works and enforcement partners very soon to set up a date and time. Workshops will be held in person, please have alternate crosswalk locations in mind for consideration.

### Engineering

- Vince highlighted recent crosswalk data for Orange County partners which included:
  - W Colonial Dr. & Oakland Ave. – Town of Oakland
    - New 5-second LPI implemented.
  - Millenia Blvd. & Timarron Dr. – City of Orlando
    - Recent enforcement during quarter 4 of OBFF.
  - 1020 W Canton Ave. midblock E of Orlando Ave. – City of Winter Park
    - With a flashing beacon installed this year, the driver yield rate improved from 69% to 85%.
  - S Park Ave & E 8<sup>th</sup> St. – City of Apopka
    - Improved from 29% baseline driver yield rate to 76% since the new 4-way stop was added.
  - Waterford Lakes Pkwy. & Coquina Rock St. – Orange County
    - Has seen a consistent increase in driver yield rate over the past year, with no recent engineering improvements added.
- As always, the latest GIS files can be found [here](#).

### Enforcement

- Vince started by highlighting some of the operation-wide numbers for July's OBFF. He showed the breakdown of numbers by crosswalk location in Orange County. He also highlighted attendance from media, elected officials, & BFF partners and went through some of the pictures and linked [photos](#) from the BWCF Flickr album and a link to the recent [OBFF Recap Article](#) on the BFF website.
- There were 20 Law Enforcement Agencies that participated, 420 crosswalk warnings/citations given, and 27 crosswalk details total.

- The next enforcement theme is World Day of Remembrance: November 12<sup>th</sup> – 22<sup>nd</sup>.

### **Education & Outreach**

- Recent Events:
  - 7/27 ORANGE: Safety Event/End of Summer Bash
  - 8/10 ORANGE: District 2 Family Resource and Engagement Expo
  - 8/15 APOPKA: City Hall Pop-Up
- Upcoming Events:
  - 9/18 ORLANDO: Orlando City Soccer Pop – Up
  - 9/21 WINTER PARK: Sustainability Fair & EV Car Show
  - 9/21 OAKLAND: NatureFest

### **BFF Partner Updates**

On education initiatives, outreach events, planning/engineering progress:

### **Bike/Walk Central Florida – Emily Bush**

- Bike 5 Cities is coming up October 26<sup>th</sup>, will be kicking off Mobility Week!
- Let us know if there are any Mobility Week events that we could support.
- Healthy West Orange Trails Connections Program is now opening the grant that supports small projects to encourage healthy and active communities. Contact Emily for more information.
- The new Bike/Walk Kids program will facilitate bike/ped safety events at schools. This Program has recently received additional funding support from FDOT and Orange County. An upcoming Bike/Walk Kids event is the biannual Rollin’ and Strollin’ on December 14<sup>th</sup>, consisting of a bike giveaway & rodeo in the Holden Heights community. If you are interested in tabling, please let us know.
- The annual Jordan’s Sporting Goods Store Event is happening again on December 14<sup>th</sup>. We are looking for helmet certified volunteers to assist with this huge event!

### **FDOT – Stephanie Phillips**

- Florida is celebrating its ninth annual statewide [Mobility Week](#) from October 25<sup>th</sup> through November 2, 2024.

### **MetroPlan Orlando – Mighk Wilson**

- Closing in on the adoption of their Vision Zero Plan soon.

### **Lynx – Myles O’Keefe**

- Continuing to update their bus stop design guide and inventory. Myles noted they are hoping to take their bus crash data and compare it soon with MetroPlan and Best Foot Forward data.

### **Orange County Public Schools – Adam Zubritsky & Rowland Welch**

- No current updates.

### **Orange County – Ilan Gritzman, Ismalie Quinones Gonzales, Humberto Castellero, Alissa Torres, Adriana Trujillo Villa**

- Went to BoCC for Vision Zero last week, coordinating with MetroPlan for the next phase. Everyone seemed very appreciative of the zero-fatality goal.
- Coordinating with Emily Bush on the partnership agreement with Best Foot Forward.
- Working on 311 requests to ensure safety for everyone.
- The schedule for their Vision 2050 initiative has been extended by a year.
- The Transportation Planning department has kicked off their meetings for environmental justice initiative in Orange County.
- Currently two bike/ped studies are happening at Hiwassee Rd. and at University Blvd.

**Orange County Sheriff's Office – Dep. Rosario & Sgt. Laith Kareem**

- No current updates, looking forward to the next OBFF.

**City of Orlando – Laura Hardwicke**

- The Transportation Dept has a new Micromobility Program Manager, Daphne Green.
- Laura is working on the data analysis for the downtown asphalt art.
- The Millenia and Timarron crosswalk will have school zone automated speed cameras that should be completed by next school year. They are currently working on speed data collection.
- There are two federally funded projects starting in the city, Cross & Forward (will have overlap with BFF program).

**City of Apopka PD – Sgt. Steve Harmon**

- No current updates.

**Town of Oakland – Andy Stewart**

- No current updates.

**Next Steering Committee Meeting (Virtual):  
September 3, 2024 (9:00 – 10:00 AM)**

# SUPPORTING DOCUMENTS

## *Steering Committee Meeting Recaps*

### Osceola County





## Attendance

Vince Dyer, BWCF  
Rafael Burgos, BWCF  
Jenna Mousseau, BWCF  
Kenzie Anderson, BWCF  
Yvonne Broxton, FDOT  
Alex Trauger, MetroPlan Orlando  
Slade Downs, MetroPlan Orlando  
Mighk Wilson, MetroPlan Orlando

Isai Chavez, Osceola County  
Gary Yaeger, Osceola County  
Henry Salinas, Osceola County  
Marianne Arneberg, Osceola County  
Ron Cole, Osceola County Sheriff's Office  
Cameron Crandall, City of St. Cloud  
Jonathan Colley, St. Cloud Police Dept.

## Meeting Recap

### Program Updates

- Vince started by letting the Steering Committee know that annual progress reports for each partner would be released by November 30<sup>th</sup>. He also briefly went over the new promotional [BFF One Pager](#) and sent a link for partners to review that document. He mentioned the new BFF expansion plans, thanking FDOT for their contribution and assistance in bringing the Best Foot Forward program to Brevard, Marion, and Volusia Counties.
- Lastly, Vince brought up the upcoming World Day of Remembrance on November 19<sup>th</sup>. This year, there won't be any in-person events in the Orlando Metro area to commemorate the date, although MetroPlan will be having a virtual event on the 15<sup>th</sup>. BFF would like to partner with one of the cities or counties next year to put on an event and educate the public about pedestrian safety.

### Engineering

- Crosswalk data was reviewed throughout Osceola, Kissimmee, & St. Cloud. The midblock on Hoagland has been switched from Kissimmee's jurisdiction to Osceola County. The crosswalks on Michigan Ave. have been placed on hold while St. Cloud works on their Michigan Avenue project. Kissimmee had their crosswalk at Mill Run graduate due to its new RRFB showing a huge improvement, and Osceola had three locations that were above 70% that the county moved on from.
- For new crosswalks, baseline data was reviewed for Celebration & Old Blush and Hoagland Blvd & Hideaway Bay. Rafael discussed that he had just recently been out at the crosswalk at San Miguel & Laurel in Poinciana. He said the yield rate was pretty good and that most drivers were stopping completely at the stop signs. This location was chosen because of a recent fatal crash, and it was converted from a 2-way stop to a 4-way stop.
- As always, the latest GIS files can be found here: [BFF GIS files](#)

## Enforcement

- Vince started by highlighting some of the operation-wide numbers for July's OBFF, which included 11 law enforcement agencies, 19 crosswalk details, and 192 warnings and citations. He showed the breakdown of numbers by crosswalk location in Osceola County. He also highlighted attendance from media, elected officials, & BFF partners and went through some of the pictures and linked October's [OBFF Flickr Photo Album](#).

## Education & Outreach

- Recent Q1 Events:
  - 10/27 OSCEOLA: Boo! on Broadway
- Upcoming Q1 Events:
  - 11/02 OSCEOLA: Presentation to the Celebration Rotary Club
- Kenzie discussed the Boo! on Broadway event in Downtown Kissimmee that Jessica had attended. She said there was good attendance overall and that we had shared a tent space next to Rethink Your Commute. She mentioned that she and Vince would be giving a presentation in Celebration to their Rotary Club the next day.

## BFF Partner Updates

On education initiatives, outreach events, planning/engineering progress:

### **Bike/Walk Central Florida – Jenna Mousseau & Rafael Burgos**

- Vince started by discussing the success of the most recent Bike 5 event in October, with many compliments about the organization of the event and no major issues. Rafael added that he thought this was the best that the event had ever been and how everything ran very smoothly. Jenna also discussed the success of the Bike 5 event and then talked about the Bikes & Bites event in St. Cloud. She said she was at the event and there was a pretty good turnout, as they were able to fit a couple dozen helmets.

### **Florida Department of Transportation – Yvonne Broxton**

- Yvonne introduced herself because she was filling in for Stephanie Moss, who was busy this week with [Mobility Week](#) events. She mentioned that FDOT was working on audibly accessible crosswalks for people with visual impairments around Central Florida. Finally, she discussed that FDOT was doing the bike lane design contests with elementary schools for Mobility Week, and that there were elementary schools in St. Cloud participating.

### **MetroPlan Orlando – Mighk Wilson, Slade Downs, and Alex Trauger**

- Mighk started by saying that all of their jurisdictions are moving forward with their vision zero action plans. He mentioned that MetroPlan completed its high injury network and said their new [Vision Zero website](#) was up and running, but that the crash dashboard would still need a few more days to be complete. He finished by mentioning there was a [Vision Zero webinar](#) on 11/15 that would be commemorating the World Day of Remembrance
- Slade advertised the safety speaker series happening in Central Florida. He added that the Active Transportation Plan has received feedback from partners, and that they were working to finalize and bring forward that plan in December. Alex said that Mighk and

Slade had summarized their updates well and that they're putting finishing touches on their crash dashboard, which should be ready soon.

**Osceola County Govt. – Isai Chavez, Gary Yaeger, Henry Salinas, & Marianne Arneberg**

- Isai thanked MetroPlan Orlando for their help with the Vision Zero action plan in Osceola County. He was glad to see that Best Foot Forward made it out to the Boo! on Broadway event. Gary, Henry, and Marianne confirmed there were no further updates to share from Osceola County.

**Osceola County Sheriff's Office – Ron Cole**

- Ron said that the enforcements at Koa & Laurel and Tallahassee & Myakka went well. He said there were less traffic stops this time down in Poinciana compared to the past. Ron said there were no major updates from the Sheriff's Office.

**City of St. Cloud – Cameron Crandall**

- Cameron introduced himself since he was new to the BFF Steering Committee. He said the Michigan Avenue Study had their 90% plans coming soon. He said there would be multiple improvements including new signs and textured crosswalks. He said there was a flashing beacon coming in at Lakeshore and that there was a DOT project coming on 192 between the streets of Florida and Indiana, which would add some pedestrian safety features.

**Next Quarterly Steering Committee Meeting (Virtual):**  
**March 6, 2024 (9:00 – 10:00 AM)**

## BFF Steering Committee Conference Call: Osceola County

Wednesday, March 6, 2024

9:00 – 10:00 AM

[Teams](#) | Call-in: (917) 410-4077 Passcode: 692209466

---



## Attendance

Emily Bush, BWCF  
Vince Dyer, BWCF  
Rafael Burgos, BWCF  
Jenna Mousseau, BWCF  
Kenzie Anderson, BWCF  
Stephanie Moss, FDOT  
Mighk Wilson, MetroPlan Orlando  
Slade Downs, MetroPlan Orlando

Lina Chico, Orlando Health  
Cpl. Corey Anthony, Kissimmee PD  
John Hambley, City of Kissimmee  
Joshua DeVries, Osceola County  
Marianne Arneberg, Osceola County  
Gary Yeager, Osceola County  
Cody Johnson, Lynx

## Meeting Recap

### Program Updates

- Vince started by letting the Steering Committee know that [registration](#) is open for the 2024 BFF Summit.
- BFF Program Methodology [Website Article](#)
- Florida Bicycle Association [Free Online Driving & Bicycle Safety Lessons](#)

### Engineering

- Vince highlighted recent crosswalk data for Osceola County partners.
- As always, the latest GIS files can be found here: [GIS Files](#)
- Rafael mentioned the west side RRFB on N. Thacker & Kissimmee Trail are only intermittently working as of February. John from Kissimmee said his team is already working on it.

### Enforcement

- Vince started by highlighting some of the operation-wide numbers for February's OBFF, which included 14 law enforcement agencies, 25 crosswalk details, and 366 warnings and citations. He showed the breakdown of numbers by crosswalk location in Osceola County. He also highlighted attendance from media, elected officials, & BFF partners and went through some of the pictures and linked [photos](#) from the BWCF Flickr album and a link to the recent [OBFF Recap Article](#) on the BFF website.

### Education & Outreach

- Upcoming Q2 Events:
  - 3/16 OSCEOLA: Teen Drivers Challenge
  - 3/30 KISSIMMEE: Hop on Downtown

### BFF Partner Updates

On education initiatives, outreach events, planning/engineering progress:



### **Bike/Walk Central Florida – Emily Bush**

- Gearing up for Florida Bike Month in March. If you have any events to share, please send them our way so we can advertise them in our weekly newsletter.
- The Wheel of Achievement Awards Program is happening on June 13. Application to submit nominations [here](#).
- BFF Team is currently working on the FY25 budget and looking into further expansion into more counties.

### **Florida Department of Transportation – Stephanie Moss**

- Michigan Avenue Elementary School in Osceola County has a winner for the FDOT Bike Lane Design Contest, and there will be an upcoming ceremony to celebrate.

### **MetroPlan Orlando – Mighk Wilson and Slade Downs**

- Mighk started by discussing Vision Zero updates.
- MetroPlan recently published a new children's traffic safety book.
- Hosting a [Cycling Savvy course](#) on March 14-15 in Orlando.
  - Coupon code: **MetroPlan 3PWS240314**
- Slade mentioned their [Vision Zero website](#) has great safety information and lists [outreach events](#) around Central Florida.
- Working with the County on 2 Vision Zero workshops in Osceola County on 3/6 and 3/7.

### **LYNX – Cody Johnson**

- No major updates for Osceola. Vince and Cody discussed whether reservations were needed when transferring from SunRail to the NeighborLink shuttles, and Cody confirmed that those shuttles go to the SunRail stations at pre-designated times and do not require a reservation.

### **Orlando Health – Lina Chico**

- Lina mentioned that she is available for future education and enforcement opportunities.

### **Osceola County Govt. –Marianne Arneberg, Gary Yeager, and Joshua DeVires**

- Osceola County will be having a pop-up table at Kissimmee Kowtown Festival on 3/23.

### **City of Kissimmee – John Hambley**

- No major updates now, but planning for potential updates for the next meeting.

### **Kissimmee Police Department – Cpl. Anthony**

- Cpl. Anthony mentioned there are two new officers at Kissimmee PD that will be assisting with the next Operation Best Foot Forward.

**Next Quarterly Steering Committee Meeting (Virtual):**  
**June 5, 2024 (9:00 – 10:00 AM)**

## Attendance

Vince Dyer, BWCF  
Rafael Burgos, BWCF  
Jenna Mousseau, BWCF  
Kenzie Anderson, BWCF  
Patrick Panza, BWCF  
Mighk Wilson, MetroPlan Orlando  
Slade Downs, MetroPlan Orlando  
Stephanie Moss, FDOT

Charles Abbatantuono, LYNX  
Isai Chavez, Osceola County  
Jack Lott, Osceola County  
Henry Salinas, Osceola County  
Gary Yeager, Osceola County  
Cameron Crandell, St. Cloud  
Cpl. Corey Anthony, Kissimmee PD

## Meeting Recap

### Program Updates

- Vince started by letting the Steering Committee know that the 2024 Smart Growth America's 2024 [Dangerous by Design Report](#).
- The annual Wheel of Achievement event registration closes June 6<sup>th</sup>.
- Best Foot Forward has recently published the [FDOT Safety Summit Blog Post](#).

### Engineering

- Vince highlighted recent crosswalk data for Osceola County partners.
  - 2320 N. Thacker Ave. at Kissimmee Trail - Kissimmee
  - 898 N. Hoagland Blvd. at Kissimmee Trail – Osceola County
    - Implementing a flashing beacon in about 4-6 weeks
  - Buenaventura Blvd. & Oakwood Dr. – Osceola County
  - Budinger Ave & Peghorn Way – St. Cloud
- As always, the latest GIS files can be found [here](#).

### Enforcement

- Vince started by highlighting some of the operation-wide numbers for May's OBFF. He showed the breakdown of numbers by crosswalk location in Osceola County. He also highlighted attendance from media, elected officials, & BFF partners and went through some of the pictures and linked [photos](#) from the BWCF Flickr album and a link to the recent [OBFF Recap Article](#) on the BFF website.
- There were 18 Law Enforcement Agencies that participated, 488 crosswalk warnings/citations given, and 25 crosswalk details total.
- The next enforcement is July 23 – August 2.

### Education & Outreach

- Recent Events:
  - 4/13 OSCEOLA: Sense Park Fun Day

- 4/25 OSCEOLA: Council on Aging Spring Community Resource Expo
- 5/23 ST. CLOUD: BFF Pop Up at City Hall
- Upcoming Events:
  - 6/05 OSCEOLA: Summer Learning Kickoff Party
  - 6/08 ST. CLOUD: Proud in the Cloud

### **BFF Partner Updates**

On education initiatives, outreach events, planning/engineering progress:

#### **Bike/Walk Central Florida – Patrick Panza**

- Bike 5 Cities registration open for 2024.
- Smart Growth America video/interviews with BWCF coming soon.
- The Wheel of Achievement event is approaching!
- UCF’s master’s in Urban and Regional Planning is seeking Capstone projects for students. Can be safety, transportation, health, or development related. Contact Emily or Vince if you have any projects in mind. It is a two-semester long course.

#### **Florida Department of Transportation – Stephanie Moss**

- Two winners for the bike lane design contest in Osceola County.

#### **MetroPlan Orlando – Mighk Wilson and Slade Downs**

- Releasing draft report for the regional Vision Zero Plan soon.
- Scoping supplemental grant for SS4A, pursuing another approach for it.
- PJ from XGeographic putting in bike and pedestrian counts & Best Foot Forward crosswalk Driver Yield Rate on the master site.

#### **LYNX – Charles Abbatanuono**

- Recently undertook an ADA analyzing plan around Orange County, should be complete around December 2024. They will be evaluating ADA accessibility at sidewalks and stops.

#### **Orlando Health**

- Have been doing lots of community outreach, presentations, and helmet fittings with children now that school is out.

#### **Osceola County Govt. – Isai Chavez, Gary Yeager, Jack Lott, Henry Salinas**

- Recently participated in a Vision Zero panel.
- Jack mentioned that more RRFBs have been installed in the Celebration area.
- They are adding two more crosswalks in the St. Cloud area soon.

#### **Kissimmee Police Department – Cpl. Anthony**

- Cpl. Anthony mentioned that Kissimmee PD will be collaborating with St. Cloud PD at future Operation Best Foot Forward enforcements.

**City of St. Cloud – Cameron Crandell**

- Cameron noted that they finished installing 8 new sets of RRFBs at crosswalks in St. Cloud.
- The City has finished the Florida Ave. Trail Project, the ribbon cutting is soon.
- They are installing flashing speed zone signs at Lakeview Elementary.

**Next Quarterly Steering Committee Meeting (Virtual):**  
**September 4, 2024 (9:00 – 10:00 AM)**



## Attendance

Emily Bush, BWCF  
Vince Dyer, BWCF  
Rafael Burgos, BWCF  
Jenna Mousseau, BWCF  
Kenzie Anderson, BWCF  
Mighk Wilson, MetroPlan Orlando  
John Hambley, City of Kissimmee

Corey Anthony, Kissimmee PD  
Gary Yeager, Osceola County  
Joselito Del Valle, Osceola County  
Jerry Weiland, Osceola County Sheriff's Office  
Ken Wilson, Osceola County Sheriff's Office  
Naol Barkessa, City of St. Cloud

## Meeting Recap

### Program Updates

- Crosswalk workshops are coming up, Vince will be reaching out to public works and enforcement partners very soon to set up a date and time. Workshops will be held in person, please have alternate crosswalk locations in mind for consideration.

### Engineering

- Vince highlighted recent crosswalk data for Osceola County partners.
  - 2320 N Thacker Ave. at Kissimmee Trail
    - Has an RRFB present.
    - Multiple Operation BFF enforcements at this location in the past year.
  - Tallahassee Blvd. & Myakka St.
    - Has seen two Operation BFF enforcements this year.
  - Budinger Ave. & Peghorn Way
    - Has a new RRFB, there has been an 82% compliance since the installation.
- As always, the latest GIS files can be found [here](#).

### Enforcement

- Vince started by highlighting some of the operation-wide numbers for July's OBFF. He showed the breakdown of numbers by crosswalk location in Osceola County. He also highlighted attendance from media, elected officials, & BFF partners and went through some of the pictures and linked [photos](#) from the BWCF Flickr album and a link to the recent [OBFF Recap Article](#) on the BFF website.
- There were 20 Law Enforcement Agencies that participated, 420 crosswalk warnings/citations given, and 27 crosswalk details total.
- The next enforcement is themed World Day of Remembrance: November 12<sup>th</sup> – 22<sup>nd</sup>.

### Education & Outreach

- Recent Events:
  - 7/31 OSCEOLA: District 1 & 2 Back to School Bash
  - 8/6 KISSIMMEE: Women's Club BFF Presentation

## **BFF Partner Updates**

### **Bike/Walk Central Florida – Emily Bush**

- Bike 5 Cities is coming up October 26<sup>th</sup>, will be kicking off Mobility Week!
- Let us know if there are any Mobility Week events that we could support.
- The new Bike/Walk Kids program will facilitate bike/ped safety events at schools. Bike/Walk Central Florida is working with the Osceola County School Board on an event near Michigan Ave.

### **Florida Department of Transportation – Stephanie Phillips**

- FL is celebrating its 9th annual statewide [Mobility Week](#) from Oct. 25<sup>th</sup> - Nov. 2, 2024.

### **MetroPlan Orlando – Mighk Wilson**

- Closing in on the adoption of their Vision Zero Plan soon.

### **Osceola County Govt. – Gary Yeager and Joselito Del Valle**

- No current updates.

### **Osceola County Sheriff’s Office – Ken Wilson and Jerry Weiland**

- Looking forward to next Operation Best Foot Forward.
- Have extra helmets, will connect with Jenna to team up on an event in the future.
- Will send any additional upcoming events to the Best Foot Forward Team.

### **City of Kissimmee – John Hambley**

- No current updates

### **Kissimmee Police Department – Corey Anthony**

- There was recently a fatality at the Hoagland & Kissimmee Trail crosswalk. Cpl. Anthony recommended we continue monitoring it in the program.

### **City of St. Cloud – Naol Barkessa**

- No current updates.

**Next Quarterly Steering Committee Meeting (Virtual):**  
**January 2025 (Time TBD)**

# SUPPORTING DOCUMENTS

## *Steering Committee Meeting Recaps*

### Seminole County





## Attendance

Rafael Burgos, BWCF  
Kenzie Anderson, BWCF  
Vince Dyer, BWCF  
Stephanie Moss, FDOT  
Slade Downs, MetroPlan Orlando  
Wes Jackson, Seminole County

Kelly Brock, City of Casselberry  
Martin Butcher, City of Casselberry  
Shad Smith, City of Longwood  
Eric Nagowski, City of Longwood  
James Finch, Longwood Police Department

## Meeting Recap

### Program Updates

- Vince started by letting the Steering Committee know that annual progress reports for each partner would be released by November 30<sup>th</sup>. He also briefly went over the new promotional [BFF One Pager](#) and sent a link for partners to review that document. He mentioned the new BFF expansion plans, thanking FDOT for their contribution and assistance in bringing the Best Foot Forward program to Brevard, Marion, and Volusia Counties.
- Lastly, Vince brought up the upcoming World Day of Remembrance on November 19<sup>th</sup>. Although none of the Seminole County partners were holding any specific events for this day, he expressed interest in possibly partnering up next year to hold an event to remember those who lost their lives in traffic related crashes.

### Engineering

- Vince shared some recent engineering updates and photos from those locations. Examples of those were the new pedestrian signage at Hunt Club Blvd and near Longwood Elementary School. He also highlighted that the pedestrian signage that was pushed over at Plumosa Ave and Lyman Rd was back up.
- Rafael mentioned that when he was completing data collection over at Greenwood Blvd and Buttonwood Dr, that there was a curious deputy interested in the data collection process and was unaware of the BFF Program. He also noted that there is an issue with speeding at this location.
- Shad Smith was concerned with the low driver yield rates at some of the Seminole County locations, as most were showing around 20% DYR.
- Markham Rd at Lake Markham Rd – No signage, potentially dangerous for pedestrians
- As always, the latest GIS files can be found here: [BFF GIS files](#)

### Enforcement

- Vince reviewed some of the data from the recent quarter 1 enforcement of Operation Best Foot Forward, highlighting that 11 law enforcement agencies had details at 19 crosswalks with 192 warnings and citations. He also highlighted attendance from media, elected officials, & BFF partners and went through some of the pictures and linked [photos](#) from the BWCF Flickr album and a link to the recent [OBFF recap article](#) on the BFF website.



## **Education & Outreach**

- Recent Q3 Events:
  - 10/03 LONGWOOD: National Night Out
  - 10/07 SEMINOLE: Sterling Park Elementary Bike Rodeo

## **BFF Partner Updates**

On education initiatives, outreach events, planning/engineering progress:

### **Bike/Walk Central Florida – Vince Dyer**

- The Bike 5 event on October 14<sup>th</sup> was highlighted, as well as our partnership with FDOT and their Mobility Week initiative. Patrick thanked all the partners who participated and volunteered at this event, that made it a success. He also mentioned that there was a Bikes and Bites event in St. Cloud that BWCF had attended over the weekend.

### **Florida Department of Transportation – Stephanie Moss**

- FDOT is in the midst of [Mobility Week](#), and it has been a busy week with lots of events around the Central Florida area.
- Stephanie had left updates about the upcoming speaker series that highlights traffic safety as well as their bike lane design contest with elementary schools.

### **MetroPlan Orlando – Slade Downs**

- Slade mentioned the Vision Zero Action Plan is in place and highlighted the new speaker series that is kicking off on November 15<sup>th</sup> and encouraged all to register and attend the virtual event.

### **Seminole County Government – Wes Jackson**

- Wes gave updates about pedestrian related improvements coming up in Seminole County, such as the stop bars being added at the Bear Lake & Anna crosswalk and the Lake Howell crosswalk. He also let us know that the signs at the intersection of Lake Markham and Markham Rd would be replaced.

### **City of Casselberry – Kelly Brock and Martin Butcher**

- Kelly briefly mentioned that the City of Casselberry is starting to hold public engagement events/meetings to ask the community thoughts on the City's new map project. Martin shared his thoughts on the recent Bike 5 event, and how they are adding new road calming features. They are interested in working with Seminole County on some of those improvements.

### **City of Longwood – Shad Smith and Eric Nagowski**

- Shad said that Longwood that their mobility plan is in place, and that as part of the Safe Routes to School project, they are in the process of adding new sidewalks to make the experience better for those who bike and walk in the area. He also discussed the addition of the in-street signs at Longwood Elementary.

**Longwood Police Department – James Finch**

- No major updates from the police department.

**Next Quarterly Steering Committee Meeting (Virtual):**  
**March 7, 2024 (9:00 – 10:00 AM)**

## BFF Steering Committee Conference Call: Seminole County

Thursday, March 7, 2024

9:00 – 10:00 AM

[Teams](#) | Call-in: (917) 410-4077 Passcode: 667735217

---



## Attendance

Emily Bush, BWCF  
Vince Dyer, BWCF  
Rafael Burgos, BWCF  
Jenna Mousseau, BWCF  
Kenzie Anderson, BWCF  
Cory Caldwell, FDOT  
Sheryl Aldarondo, Orlando Health  
Martin Butcher, City of Casselberry  
Malisa McCreedy, City of Casselberry

Eric Nagowski, City of Longwood  
Shad Smith, City of Longwood  
Sgt. Finch, Longwood Police Department  
Arturo Perez, Seminole County  
Bill Wharton, Seminole County  
Sgt. Bryan Thueson, Seminole Co. Sheriff's Office  
Cody Johnson, LYNX

## Meeting Recap

### Program Updates

- Vince started by letting the Steering Committee know that [registration](#) is open for the 2024 BFF Summit.
- BFF Program Methodology [Website Article](#)
- Florida Bicycle Association [Free Online Driving & Bicycle Safety Lessons](#)

### Engineering

- Vince highlighted recent crosswalk data for Seminole County partners.
- As always, the latest GIS files can be found here: [GIS Files](#)

### Enforcement

- Vince started by highlighting some of the operation-wide numbers for February's OBFF, which included 14 law enforcement agencies, 25 crosswalk details, and 366 warnings and citations. He showed the breakdown of numbers by crosswalk location in Seminole County. He also highlighted attendance from media, elected officials, & BFF partners and went through some of the pictures and linked [photos](#) from the BWCF Flickr album and a link to the recent [OBFF Recap Article](#) on the BFF website.

### Education & Outreach

- Upcoming Q2 Events:
  - 3/08 CASSELBERRY: Food Trucks at Lake Concord Park

### BFF Partner Updates

On education initiatives, outreach events, planning/engineering progress:

### **Bike/Walk Central Florida – Emily Bush**

- Gearing up for Florida Bike Month in March. If you have any events to share, please send them our way so we can advertise them in our weekly newsletter.

- The Wheel of Achievement Awards Program is happening on June 13. Application to submit nominations [here](#).
- BFF Team is currently working on the FY25 budget and looking into further expansion into more counties.
- Trail Activation Project coming soon in collaboration with Bike/Walk and Seminole County Leisure Services.

### **Florida Department of Transportation – Cory Caldwell**

- DOT has been participating in trail related outreach events around District 5.
- Cory suggested future public education opportunities for on e-bikes on trails.
- Cory is now certified to fit helmets.

### **MetroPlan Orlando**

- MetroPlan recently published a new children’s traffic safety book.
- Hosting a [Cycling Savvy course](#) on March 14-15 in Orlando.
  - Coupon code: **MetroPlan 3PWS240314**
- Check out their [Vision Zero website](#), it has great safety information and lists [outreach events](#) around Central Florida.

### **LYNX – Cody Johnson**

- Currently involved in the MetroPlan Vision Zero meetings.
- Sanford LYNX route will be getting new transit routes soon.

### **Orlando Health – Sheryl Aldarondo**

- Stop the Bleed & fall prevention classes are still ongoing.
- Orlando Health to participate in the next Operation Best Foot Forward.

### **Seminole County Government – Bill Wharton and Arturo Perez**

- Currently working with MetroPlan Orlando on their Vision Zero Action Plan.

### **Seminole County Sheriff’s Office – Sgt. Thueson**

- Recent uptick in complaints on the Celery Avenue corridor in Sanford regarding cyclists and golfcarts on the road in the area.

### **City of Casselberry – Martin Butcher and Malisa McCreedy**

- Participating in the Vision Zero Action Plan meetings with MetroPlan Orlando.
- Malisa is new to BFF program coalition with the City of Casselberry.

### **City of Longwood – Shad Smith**

- Working on sidewalk connections between local neighborhoods and the roads throughout Longwood.
- Complete streets project design starting on East Church.

- South pedestrian connector project near City Hall to add more sidewalks.
- Participating in the Vision Zero Action Plan meetings with MetroPlan Orlando.
- Flashing beacons near local elementary school are in the wrong spot, they are working to make the area enforceable.

**Longwood Police Department – Sgt. Finch**

- No new updates.

**Next Quarterly Steering Committee Meeting (Virtual):**  
**June 6, 2024 (9:00 – 10:00 AM)**

## Attendance

Emily Bush, BWCF  
Vince Dyer, BWCF  
Rafael Burgos, BWCF  
Jenna Mousseau, BWCF  
Kenzie Anderson, BWCF  
Stephanie Moss, FDOT  
Sheryl Aldarondo, Orlando Health  
Alex Trauger, MetroPlan Orlando

Cody Johnson, LYNX  
Shad Smith, City of Longwood  
Eric Nagowski, City of Longwood  
Arturo Perez, Seminole County  
Charles Wetzel, Seminole County  
Sgt. Thueson, Seminole County Sheriff's Office  
Sgt. Finch, Longwood PD

## Meeting Recap

### Program Updates

- Vince started by letting the Steering Committee know that the 2024 Smart Growth America's 2024 [Dangerous by Design Report](#).
- The annual Wheel of Achievement event registration closes June 6<sup>th</sup>.
- Best Foot Forward has recently published the [FDOT Safety Summit Blog Post](#).

### Engineering

- Vince highlighted recent crosswalk data for Seminole County partners:
  - W. Melody Ln, & S. Cypress Way - Casselberry
  - Orange Ave. & Highland St. – Longwood
  - Bear Lake Rd. & McNeil Rd. – Seminole County
  - 197 Hunt Club Blvd. at Wekiva Neighborhood Trail – Seminole County
  - HE Thomas Jr. Pkwy midblocks, W. of Meadow Dr. – Seminole County
    - Radar feedback signs were suggested to lower speeding and warn drivers of the crosswalk around the curve.
- As always, the latest GIS files can be found here: [GIS Files](#)

### Enforcement

- Vince started by highlighting some of the operation-wide numbers for May's OBFF. He showed the breakdown of numbers by crosswalk location in Seminole County. He also highlighted attendance from media, elected officials, & BFF partners and went through some of the pictures and linked [photos](#) from the BWCF Flickr album and a link to the recent [OBFF Recap Article](#) on the BFF website.
- There were 18 Law Enforcement Agencies that participated, 488 crosswalk warnings/citations given, and 25 crosswalk details total.
- The next enforcement is July 23 – August 2.

## **Education & Outreach**

- Recent Q3 Events:
  - 4/25 SEMINOLE: Sanford Senior Resource Fair
  - 5/04 SEMINOLE: Oviedo Arbor Day Tree Giveaway
  - 5/25 SEMINOLE: Sanford Block Party
- Upcoming Q3 Events:
  - 6/08 LONGWOOD: Farmers Market
  - 6/15 SEMINOLE: Sanford's 4<sup>th</sup> Annual Juneteenth Celebration

## **BFF Partner Updates**

On education initiatives, outreach events, planning/engineering progress:

### **Bike/Walk Central Florida – Emily Bush**

- Bike 5 Cities registration open for 2024.
- Smart Growth America video/interviews with BWCF coming soon.
- The Wheel of Achievement event is approaching!
- UCF's master's in Urban and Regional Planning is seeking Capstone projects for students. Can be safety, transportation, health, or development related. Contact Emily or Vince if you have any projects in mind. It is a two-semester long course.

### **Florida Department of Transportation – Stephanie Moss**

- There were two winning designs for the bike lane contest at elementary schools in Seminole County.
- FDOT wrapped a few traffic signal cabinets in Seminole County with safety messaging designs.

### **MetroPlan Orlando – Alex Trauger**

- Releasing draft report for the regional Vision Zero Plan soon.

### **LYNX – Cody Johnson**

- LYNX is beginning their ADA Transition Plan in all three counties. They will be surveying all bus stops and analyzing accessibility, amenities, sidewalks, etc. This should be complete in Winter 2024.

### **Orlando Health – Sheryl Aldarondo**

- Looking forward to the summer OBFF enforcement.

### **Seminole County Government – Arturo Perez and Charles Wetzel**

- Recently reviewed all midblock crosswalks in Seminole County over 35mph & added new striping and signs.
- The Hunt Club and Wekiva Trail crosswalk is getting an RRFB soon.
- Looking at putting in a hawk signal in Seminole County near Snow Hill.

**Seminole County Sheriff's Office – Sgt. Thueson**

- No current updates, open to working with Casselberry and Longwood PDs on future enforcements.

**City of Longwood – Shad Smith and Eric Nagowski**

- Continually adding in new sidewalks throughout Longwood.
- Bike/pedestrian Master Plan and Mobility Plan moving forward to be approved soon.
- New stop bars are being added at Church and Myrtle this week.
- Ronald Reagan Rd. landscaping and hardscaping will be added soon, to enhance safety for pedestrians in the area
- Special emphasis and in street signage to be added soon to the Evergreen Ave. and Grant St. crosswalk.

**Longwood Police Department – Sgt. Finch**

- No current updates.

**Next Quarterly Steering Committee Meeting (Virtual):**  
**September 5, 2024 (9:00 – 10:00 AM)**





## Attendance

Emily Bush, BWCF  
Vince Dyer, BWCF  
Rafael Burgos, BWCF  
Jenna Mousseau, BWCF  
Kenzie Anderson, BWCF  
Mighk Wilson, MetroPlan Orlando  
Sheryl Aldarondo, Orlando Health  
Monica Howington, HCA Healthcare  
Peyten Maki, FDOT

Bill Wharton, Seminole County  
Charles Wetzel, Seminole County  
Arturo Perez, Seminole County  
Mike Blinn, Seminole County  
Sgt. Thueson, Seminole County Sheriff's Office  
Martin Butcher, City of Casselberry  
Jennifer Del Rosso, Casselberry PD  
Sgt. Blunt, Casselberry PD  
Sgt. Finch, Longwood PD

## Meeting Recap

### Program Updates

- Crosswalk workshops are coming up, Vince will be reaching out to public works and enforcement partners very soon to set up a date and time. Workshops will be held in person, please have alternate crosswalk locations in mind for consideration.

### Engineering

- Vince highlighted recent crosswalk data for Seminole County partners:
  - N Winter Park Dr. & Bridle Path - Casselberry
    - In-street signs with stop bars installed, 73% of drivers yielded during the most recent data collection.
  - Orange Ave. & Highland St. - Longwood
    - 86% driver compliance since the new installation of in-street signs.
  - Plumosa Ave. at Lyman Road – Seminole County
    - Stop bars with “Stop Here for Peds” installed increased driver compliance by 85%.
- As always, the latest GIS files can be found here: [GIS Files](#)

### Enforcement

- Vince started by highlighting some of the operation-wide numbers for July's OBFF. He showed the breakdown of numbers by crosswalk location in Seminole County. He also highlighted attendance from media, elected officials, & BFF partners and went through some of the pictures and linked [photos](#) from the BWCF Flickr album and a link to the recent [OBFF Recap Article](#) on the BFF website.
- There were 20 Law Enforcement Agencies that participated, 420 crosswalk warnings/citations given, and 27 crosswalk details total.
- The next enforcement theme is World Day of Remembrance: November 12<sup>th</sup> – 22<sup>nd</sup>.

### Education & Outreach

- Recent Q4 Events:
  - 7/13 CASSELBERRY: Get Outdoors!
  - 8/14 SEMINOLE: Safety Zone Campaign at Lake Mary Elementary School
  - 8/27 SEMINOLE: Fall Welcome Back Community Resource Fair
- Upcoming Q4 Event:
  - 9/07 SEMINOLE: Lake Mary PD Bike Event

### **BFF Partner Updates**

On education initiatives, outreach events, planning/engineering progress:

#### **Bike/Walk Central Florida – Emily Bush**

- Bike 5 Cities is coming up October 26<sup>th</sup>, will be kicking off Mobility Week!
- Let us know if there are any Mobility Week events that we could support.
- Working with Seminole County Leisure Services to develop trail maps for points of interest on each signature trail. The goal is a trifold brochure.
- The new Bike/Walk Kids program will facilitate bike/ped safety events at schools. This Program has recently received additional funding from FDOT to support District 5 with bike rodeos throughout the next fiscal year. Reach out to Emily if you have any schools or communities in mind.

#### **Florida Department of Transportation – Peyton Maki**

- Florida is celebrating its ninth annual statewide [Mobility Week](#) from October 25<sup>th</sup> through November 2, 2024.

#### **MetroPlan Orlando – Mighk Wilson**

- They are closing in on the adoption of their Vision Zero plan.
- Recently submitted for another SS4A grant for supplemental planning.

#### **LYNX**

- Continuing to update their bus stop design guide and inventory. Myles noted they are hoping to take their bus crash data and compare it soon with MetroPlan and Best Foot Forward data.

#### **Orlando Health – Sheryl Aldarondo**

- Participated in multiple enforcements during quarter 4 Operation Best Foot Forward.
- Recently collaborated on a pop-up event with the Best Foot Forward Team to educate Seminole County residents at their Orlando Health Longwood location.

#### **HCA Healthcare – Monica Howington**

- Participated in enforcements during the quarter 4 Operation Best Foot Forward.
- Opening two new free-standing HCA Hospital locations in FDOT District 5 area.

#### **Seminole County Government – Arturo Perez, Charley Wetzel, and Mike Blinn**

- Making headway on the proposed HAWK signal at the Snowhill Rd. location. Oviedo High School near Pine Ave. is getting a signal as well.
- Mike mentioned about 12 midblock crossings that service school zones want to incorporate the “Stop Here for Peds” signs and stop bars. He asked if BFF could look into these locations and will send a follow up email to Vince with the locations.

#### **Seminole County Sheriff’s Office – Sgt. Thueson**

- October will be extra busy for the Sheriff’s Office.
- 10/1 National Night Out events in Longwood, Sanford and Oviedo. Contact Sgt. Thueson for more information.
- Railway Safety week is coming up.

#### **City of Casselberry – Martin Butcher**

- The new Casselberry Connectivity project will be eliminating a road used for vehicular traffic and will be converting it to pedestrian use only.
- Seminola Blvd. will be seeing roundabouts, raised crosswalks, and other traffic calming measures installed soon.
- Lake Concord near the Home Depot area is getting widened sidewalks for nearby residents.

#### **Longwood Police Department – Sgt. Finch**

- Railroad Safety Week at the end of September. They will be monitoring the tracks on Ronald Raegan Blvd.

**Next Quarterly Steering Committee Meeting (Virtual):**  
**January 2025 (Time TBD)**



# SUPPORTING DOCUMENTS

## *Community Outreach*

### *Recaps*

## Best Foot Forward Community Outreach Recap



**Event:** Longwood National Night Out

**Scoped Partner:** Longwood

**Date:** Tuesday, October 3, 2023

**Point of Contact:** Ryan Rinaldo, [rinaldo@longwoodfl.org](mailto:rinaldo@longwoodfl.org)

**Event Attendance:** 50

**BFF-Specific Attendance:** 17

**BFF Representative:** Alexandra Silio

**Any Board Members or Elected Officials that attended:** Board Member Doug Crenshaw

### Event Summary:

Longwood National Night Out is an annual community building event to strengthen the trust and connection with local law enforcement and fire departments by having local vendors like Orlando Health and a kickball game between the police and firemen. It took place at Longwood Candyland Sports Complex and was targeted towards families. One interaction that happened was one family came up asking for information about crossing streets. They expressed how important it is to have conversations like that with the kids in the family, increasing transparency. We also discussed with one woman the Florida Driver Yield Law and yielding to pedestrians while driving.

### Materials Distributed:

- 15 BFF Reflective Stickers
- 7 Activity Books (Supersquad)
- 2 Alert Today Florida Digiscreens
- 5 Pens
- 1 Ped Law Signs and Signals
- 1 Bike Law Signs and Signals
- 1 Bike Hand Signals

## Best Foot Forward Community Outreach Recap



**Event:** Sawgrass National Night Out

**Scoped Partner:** Orange County

**Date:** Tuesday, October 3, 2023

**Location:** Sawgrass Plantation Clubhouse, 1510 Sawgrass Pointe Dr, Orlando, FL 32824

**Contact:** Mark Gonzalez, [mark.gonzalez@sgchoa.org](mailto:mark.gonzalez@sgchoa.org)

**Event Attendance:** 150

**BFF-Specific Attendance:** 60 people that came to the table

**BFF Representative:** Jessica Caudillo-Roman & Kenzie Anderson

**Any Board Members or Elected Officials that attended:** No

### Event Summary:

Rain or shine, this event was packed full of all sorts of vendors, from community resources and small businesses to the Orange County Sheriff's Office and Florida Highway Patrol. Best Foot Forward was situated outside near the pool, fitting helmets for all ages, and educating attendees about Florida's Driver Yield Law. Many community residents were thrilled to have Best Foot Forward as a resource and lots of folks expressed how much they liked to bike and walk around the area.

### Materials Distributed:

- 16 BFF Citation Flyers – English
- 7 BFF Citation Flyers – Spanish
- 6 Ryder Activity Books
- 21 Pens
- 1 Roundabouts
- 1 Safe Mobility at Intersections
- 11 West Orange Trail Maps

## Best Foot Forward Community Outreach Recap



**Event:** Sterling Park Elementary School Bike Rodeo

**Scoped Partner:** Seminole County

**Date:** Saturday, October 7, 2023

**Location:** Sterling Park Elementary School

**Contact:** Dacia Maisonave, [dmaisonave@seminolesheriff.org](mailto:dmaisonave@seminolesheriff.org)

**Event Attendance:** 60

**BFF-Specific Attendance:** 50 people that came to the table

**BFF Representative:** Kenzie Anderson and Jessica Caudillo-Roman

**Any Board Members or Elected Officials that attended:** Seminole County Commissioner Bob Dallari

### Event Summary:

This event was put on in part with the Seminole County Sheriff's Department Crossing Guards and Sterling Park Elementary. Although this event was bicycle focused, Best Foot Forward still made an effort to bring attention to pedestrian safety and Florida's Driver Yield Law. BFF representatives, Jessica and Kenzie, heard multiple stories about near pedestrian crashes involving cars on Red Bug Lake Rd. (located near the school). Lots of students bike or walk to school on an everyday basis, and it was very encouraging to see most children already wearing helmets to the event! Commissioner Dallari stopped by the BFF table as well.

### Materials Distributed:

- 21 BFF Citation Flyers – English
- 1 Bike/Walk Synopsis
- 4 School Bus Lanes
- 14 Bike Hand Signals
- 1 Distracted Driving
- 14 Zombie Bookmarks
- 4 ABC Quick Checks
- 13 Southeast Orlando Bike Maps
- 2 Sharing the Lanes
- 15 Pens
- 4 Bike Signs
- 6 West Orange Trail Maps

## Best Foot Forward Community Outreach Recap



**Event:** Apopka Fall Family Festival

**Scoped Partner:** Apopka

**Date:** Saturday, October 21, 2023

**Location:** Kit Land Nelson Park

**Contact:** Michael Franklin, [strataceo@yahoo.com](mailto:strataceo@yahoo.com)

**Event Attendance:** 500

**BFF-Specific Attendance:** 28

**BFF Representative:** Jenna Mousseau, Alexandra Silio, and Jessica Caudillo-Roman

**Any Board Members or Elected Officials that attended:** No

### Event Summary:

We were invited to attend this event by our Apopka Rotary Club contact, Michael Franklin. The festival is a four-day event located at the Kit Land Nelson Park in Apopka filled with live music, fair rides and games, food vendors, and all the funnel cake you can eat. The Central Florida boy scouts, Sheeler High School, and the Apopka Rotary Club were just a few of the vendors that joined us at this event. We had a wonderful time connecting with the community of Apopka and talking to people about the driver yield law.

### Materials Distributed:

- 2 PHBs - English
- 1 PHB- Spanish
- 7 BFF Tear Sheets- English
- 9 BFF Vehicle Coasters
- 17 BFF Reflective stickers
- 12 MADD Wristlets
- 8 BFF Pens
- 1 Walking Book
- 1 BFF Info Handout
- 2 How to Fit and Wear a Helmet
- 1 Know your Crosswalks
- 1 Distracted Driving
- 1 RRFBS
- 1 FL Pedestrian Signs, Signals, and Markings
- 2 Informed Bike in Florida pocket Guide



## Best Foot Forward Community Outreach Recap



**Event:** Keiser University Scare Fair

**Scoped Partner:** Orlando

**Date:** Wednesday, October 25, 2023

**Location:** Keiser University, 5600 Lake Underhill Rd

**Contact:** Dennis Ferraro, [dferraro@keiseruniversity.edu](mailto:dferraro@keiseruniversity.edu)

**Event Attendance:** 200

**BFF-Specific Attendance:** 150

**BFF Representative:** Jenna Mousseau and Alexandra Silio

**Any Board Members or Elected Officials that Attended:** Orlando Commissioner Tony Ortiz

### Event Summary:

The Keiser University Scare Fair was an exceptional event and fun for the whole family. There was a great turnout with music, costume contests, lots of vendors, and tons of candy. We talked to Commissioner Tony Ortiz about the importance of the BFF program and pedestrian safety and said hi to our friends from the Orange County Library System. We also talked to many parents regarding the driver yield law and spoke to the kids about the importance of wearing a helmet. We can't wait for next year!

### Materials Distributed:

- 47 BFF Pens
- 115 BFF Reflective Stickers
- 10 BFF Vehicle Coasters
- 4 Pedestrian Signs, Signals & Markings
- 3 How to Fit and Wear a Helmet- English
- 1 How to Fit and Wear a Helmet- Spanish
- 20 Moms Against Drunk Driving Keychain Wristlets
- 1 BFF Tear Sheet- English
- 1 Ped/Bike Law Synopsis
- 1 Downtown Orlando Bike Map
- 1 Southwest Orlando Bike Map

## Best Foot Forward Community Outreach Recap



**Event:** BOO! on Broadway

**Scoped Partner:** Osceola County

**Date:** October 27, 2023

**Location:** Kissimmee Main Street Program at 421 Broadway, Kissimmee, FL 34741

**Contact:** Ashley Elizabeth Guss, [events@kissimmeemainstreet.org](mailto:events@kissimmeemainstreet.org)

**Event Attendance:** 200 people

**BFF-Specific Attendance:** 150

**BFF Representative:** Jessica Caudillo-Roman

**Any Board Members or Elected Officials that attended:** No

### Event Summary:

This event was super popular, and BFF got tons of engagement! BFF was partnered up with ReThink your Commute and Osceola County Government at this event for the kickoff of Mobility Week. BFF Outreach Team Member Jessica spoke to parents, guardians, and kids about the importance of staying safe not just on Halloween, but every day of the year!

### Materials Distributed:

- 150 BFF Reflective Stickers
- 30 BFF Pens
- 10 Bike Hand Signals
- 3 Share Bike Lane
- 8 Bicycle Pocket Guides
- 6 How to Wear your Helmet - English
- 1 How to Wear your Helmet - Spanish
- 19 Yield Law Synopsis
- 20 BFF Coasters
- 20 Madd Wristlet
- 4 Sharing Bus Lane

## Best Foot Forward Community Outreach Recap



**Event:** HCA FL Hospital Trunk or Treat- Hunter's Creek  
**Scoped Partner:** Orange County  
**Date:** Monday, October 30, 2023  
**Location:** 12100 S John Young Pkwy, Orlando, FL 32837  
**Contact:** Ingrid Londono, 407.242.4405

**Event Attendance:** 250  
**BFF-Specific Attendance:** 235  
**BFF Representative:** Kenzie Anderson and Jenna Mousseau  
**Any Board Members or Elected Officials that Attended:** None

### Event Summary:

This was a fun Halloween event with a great turn out! We were invited by Ingrid Londono from HCA FL Hospital. We talked to lots of parents and their kids about pedestrian safety & staying safe and visible while trick or treating. Kenzie and Jenna were able to fit and give away 9 helmets throughout the event. The roads surrounding the event were very wide at high speeds, and many attendees expressed feeling unsafe while driving and walking in the area. Other vendors in attendance included the Orange County Fire Department and FDOT's Target Zero. Overall, this was an outstanding, family friendly event for BFF to attend.

### Materials Distributed:

- 9 Ryder Comics
- 9 FDOT Kid's Activity Books
- 77 BFF Reflective Stickers
- 9 BFF Pens
- 3 Know your Crosswalks
- 2 BFF Handouts
- 2 Distracted Driving
- 2 BWCF Bicycle Pocket Guides
- 3 How to Fit/Wear Your Helmet- Spanish
- 4 How to Fit/Wear Your Helmet- English
- 6 BWCF Pens
- 2 Drivers Yield Law Tear sheets- English
- 1 Drivers Yield Law Tear sheet- Spanish
- 9 Helmets

## Best Foot Forward Community Outreach Recap



**Event:** Celebration Rotary Club Presentation

**Scoped Partner:** Osceola County

**Date:** Thursday, November 2, 2023

**Location:** 1343 Celebration Ave, Kissimmee, FL 34747

**Contact:** Jaime Eriks, [c130nav95@sbcglobal.net](mailto:c130nav95@sbcglobal.net)

**Event Attendance:** 25

**BFF-Specific Attendance:** 25

**BFF Representative:** Vince Dyer and Kenzie Anderson

**Any Board Members or Elected Officials that attended:** No

### Event Summary:

Vince and Kenzie came out to the Celebration Rotary Club to talk about pedestrian safety and Florida's Driver Yield Law. The Town of Celebration has many crosswalks and a high population who use walking or other forms of micromobility to get around the area. Some Rotarians expressed concern for younger students who don't know the proper rules of navigating a crosswalk on a bike or scooter in the areas around schools. Vince covered the BFF Program in the presentation and took questions for about 10 minutes.

### Materials Distributed:

- 75 BFF Program Info Brochures
- 100 BFF Citation Flyers – English

# Best Foot Forward Community Outreach Recap



**Event:** Orlando Fire Department Station 10 Open House  
**Scoped Partner:** Orlando  
**Date:** Saturday, November 11, 2023  
**Location:** 5655 Vineland Rd, Orlando FL 32819  
**Contact:** Sade Teel (PIO) [sade.teel@orlando.gov](mailto:sade.teel@orlando.gov)

**Event Attendance:** 45  
**BFF-Specific Attendance:** 33  
**BFF Representative:** Jenna Mousseau  
**Any Board Members or Elected Officials that Attended:** No


## Event Summary:

Best Foot Forward was joined by the Orange County Library, Orlando PD, Advent Health, among others at the Station 10 open house. We met families and members of the community who came out to learn about local resources and information. Members of the fire department were giving tours of the station and fire trucks, which was a big hit amongst the children. People who approached the BFF table were very interested in the program and happy to see us there. The trail maps were a huge hit, and there was a great interest in the interactive trail map Bike/Walk Central Florida has to offer as a resource. I also had important conversations regarding pedestrian safety and the Florida Driver Yield Law. Overall, this was a great event for BFF to attend.

## Materials Distributed:

- 4 FDOT Children Activity Books
- 7 Ryder Comic Book
- 1 FL Ped/Bike Laws
- 2 Bike Pocket Guide
- 2 How to Fit/Wear A Helmet - English
- 6 Downtown Orlando Bike Maps
- 7 SE Orlando Bike Map
- 6 SW Orlando Bike Map
- 3 BFF Pens
- 7 BWCF Pens
- 16 BFF Reflective stickers

## Best Foot Forward Community Outreach Recap



**Event:** Touch-a-Truck and Safety Talks

**Scoped Partner:** Osceola County

**Date:** Saturday, November 18, 2023

**Location:** 5655 Vineland Rd, Orlando FL 32819

**Contact:** Daryl Cunningham, [Daryl.Cunningham@osceolasheriff.org](mailto:Daryl.Cunningham@osceolasheriff.org)

**Event Attendance:** 100

**BFF-Specific Attendance:** 44

**BFF Representative:** Jessica Caudillo-Roman and Alexandra Silio

**Any Board Members or Elected Officials that Attended:** No

### Event Summary:

Best Foot Forward attended the Touch-a-Truck and Safety Talks event with Osceola County. Numerous community vendors were in attendance like Mothers Against Drunk Drivers, The Children's Safety Village, HCA Florida Osceola Hospital, among many other community resources and members. During the event, we fit helmets on children and their family members, ensuring they were aware of all the steps it takes to ensure the helmet is correctly fitting and why it is so important. In addition to fitting helmets, those who visited the table were interested in learning more about staying safe when biking and walking. Aside from the interactions with our table, other opportunities involved meeting the Osceola County Sheriff Horse, seeing demonstrations from trucks, and the option to enter a raffle to win a prize. We fit a total of 18 helmets and there was an overall great number of interactions with the table.

### Materials Distributed:

- 5 Walking Orlando Books
- 5 FL Driver Yield Law- English
- 5 FL Driver Yield Law- Spanish
- 20 Ryder Comic Book
- 9 Sharrow Books
- 6 Bicycle Pocket Guides
- 8 FL Ped signs
- 4 FL Bike signs
- 5 Zombie Bookmarks
- 12 How to Wear a Helmet (Blue)
- 6 How to Wear a Helmet - English
- 7 How to Wear a Helmet - Spanish

# Best Foot Forward Community Outreach Recap



**Event:** Biennial FL School Crossing Guard Leadership Summit

**Scoped Partner:** Orange County

**Date:** Wednesday, December 6, 2023

**Location:** 263 Florida's Tpke, Orlando, FL 32835

**Contact:** Dana Crosby [dana.crosby@dot.state.fl.us](mailto:dana.crosby@dot.state.fl.us) & Camila Aponte [camila.aponte@dot.state.fl.us](mailto:camila.aponte@dot.state.fl.us)

**Event Attendance:** 40

**BFF-Specific Attendance:** 20

**BFF Representative:** Jessica Caudillo-Roman

**Any Board Members or Elected Officials that Attended:** No

## Event Summary:

At the Biennial FL School Crossing Guard Leadership Summit, crossing guards and law enforcement professionals were able to engage with presentations about crossing and school safety strategies across the entire State. Important topics that were discussed included hiring strategies for counties experiencing shortages in crossing guards, school shooting action plans, introduction to the new crossing guard manual, and marketing strategies for cities to engage with their communities. About 40 people attended the summit and were able to stop by the BFF table to learn about our programs. Our emphasis on building county/agency partnerships, driver behavior studies to implement complete street strategies and low-cost engineering solutions to high priority crosswalks near schools.

Approximately half of the attendees stopped by the table and part of the reason many didn't stop by could have been because we are located outside of their jurisdiction or county area. It is highly encouraged after this event that BWCF presents at the next summit to encourage crossing guards to learn about the programs in depth along with maps on the projects that have been successful. Overall, the event was a success since those who stopped by found our information helpful to the concerns of safety for bikers and walkers to school. BFF partners included Orange, Osceola, and Seminole county crossing guards and law enforcement.

## Materials Distributed:

- 10 BFF Citation Flyers – English
- 4 BWCF Synopsis Brochures
- 10 SE Orlando Bike Maps
- 2 The Path to Safe Cycling
- 11 Bicycle Pocket Guide
- 14 BWCF Pens
- 18 BFF Reflective Stickers
- 12 BFF Coasters

# Best Foot Forward Community Outreach Recap



**Event:** Holiday Art and Music in the Park  
**Scoped Partner:** Casselberry  
**Date:** Friday, December 8th, 2023  
**Location:** Lake Concord Park, Casselberry  
**Contact:** Lynn Hoppes, [LHoppes@Casselberry.org](mailto:LHoppes@Casselberry.org)

**Event Attendance:** 100  
**BFF-Specific Attendance:** 20  
**BFF Representative:** Alexandra Silio  
**Any Board Members or Elected Officials that Attended:** None

## Event Summary:

This event had live music, Santa Claus available for photos, 10 food trucks and many holiday vendors. It was a great night of holiday music and shopping just two weeks before Christmas. This was a great opportunity for BFF to connect with the community of Casselberry and discuss pedestrian safety, especially with the holiday season approaching. This event took place at Lake Concord Park in Casselberry and attracted many families to enjoy the lights and overall holiday vibe. The Casselberry Police Department were in attendance at the event. Overall, a lot of the conversations were about the lack of attention both pedestrians/cyclists and drivers have whilst moving around. Lots of people expressed concern over pedestrians and drivers alike with the lack of attention to surroundings. In addition, one patron mentioned concern over electric scooters, golfcarts, and bicycles since they also seem to not be aware of their surroundings. Overall lots of those who stopped by the table took something relating to the laws, driver yield law, or the interactive map.

## Materials Distributed:

- 1 BFF Tear sheet – English
- 2 FDOT Activity Books
- 3 Pedestrian/Cyclist Law Synopsis
- 1 Pedestrian Signs, Signals & Markings Brochure
- 2 Bicycle Pocket Guide
- 1 FDOT Walking Book
- 23 BFF Reflective Stickers
- 10 Pens



## Best Foot Forward Community Outreach Recap



**Event:** Seminole County Safety Zone Campaign - Bentley Elementary School

**Scoped Partner:** Seminole County

**Date:** Wednesday, December 13, 2023

**Location:** Bentley Elementary, 2190 Oregon Ave. Sanford, FL 32771

**Contact:** Dacia Maisonave [dmaisonave@seminolesheriff.org](mailto:dmaisonave@seminolesheriff.org)

**Event Attendance:** 70

**BFF-Specific Attendance:** 50 cars drove by, with about 20 students and parents crossing the street

**BFF Representative:** Jenna Mousseau

**Any Board Members or Elected Officials that Attended:** None

### Event Summary:

- This was an event to help promote pedestrian safety. We were invited by Dacia with the Seminole County Sherriff's office crossing guard department. BFF was joined by Liberty Mutual, who provided the signs. We stood with the crossing guard, Milady Reid, and helped kids cross the street and waved to passing cars. While I was there, I noticed many drivers speeding through the school zone. Milady told me this was normal. We were also joined by Carl the Safety Bear. Overall, this was a great event to help promote pedestrian safety and safe driving practices in Seminole County.

### Materials Distributed:

- None

# Best Foot Forward Community Outreach Recap



**Event:** Oakland Farmers Market

**Scoped Partner:** Oakland

**Date:** Thursday, December 14th, 2023

**Location:** 126 Petris Ave, Oakland FL

**Contact:** Jessica Lovejoy, [jlovejoy@oaklandfl.gov](mailto:jlovejoy@oaklandfl.gov)

**Event Attendance:** 100

**BFF-Specific Attendance:** 6

**BFF Representative:** Alexandra Silio and Jenna Mousseau

**Any Board Members or Elected Officials that Attended:** None

## Event Summary:

This was a more quiet but successful event. The Oakland Farmers Market is a new event for the Town of Oakland, but there were a lot of vendors sharing food, drinks, and homemade goods. Many people were interested in the West Orange Trail, as we were located right on it. We hope to reach more people the next time we are at an Oakland event and connect more with Oakland residents!

## Materials Distributed:

- 1 Bike Signs, Signals, and Markings

## Best Foot Forward Community Outreach Recap



**Event:** Cypress Grove Dog Park Ribbon Cutting

**Scoped Partner:** Orange County

**Date:** Tuesday, December 19, 2023

**Location:** Cypress Grove Park, 290 Holden Ave, Orlando FL

**Contact:** Alicia Baxter, Alicia.Baxter@ocfl.net

**Event Attendance:** 45

**BFF-Specific Attendance:** 16

**BFF Representative:** Jenna Mousseau

**Any Board Members or Elected Officials that Attended:** Mayor Demings and District 3 Commissioner Uribe

### Event Summary:

We were invited by Orange County Parks and Recreation to attend this family-friendly event at Cypress Grove Park. We were joined by Mayor Demings and Commissioner Uribe who were both thrilled to open this brand-new dog park for the community. Plenty of attendees walked to the park with their family and dogs. Jenna had great conversations with members of the community regarding pedestrian safety, including questions about pedestrian hybrid beacons that are going in around the county. Overall, this was a great event for BFF to attend and partner with Orange County.

### Materials Distributed:

- 3 Downtown Bike Maps
- 2 Bicycle Pocket Guides

## Best Foot Forward Community Outreach Recap



**Event:** New Year, New Gear: School Supply Giveaway Event

**Scoped Partner:** Orange County

**Date:** January 6, 2024

**Location:** Goldenrod Recreation Center 4863 N Goldenrod Rd, Winter Park, FL 32792

**Contact:** Office of Commissioner Emily Bonilla

**Event Attendance:** 110

**BFF-Specific Attendance:** 94

**BFF Representative:** Jessica Caudillo-Roman

**Partners or Elected Officials in Attendance:** Emily Bonilla - Orange County Florida County Commissioner of District 5

### Event Summary:

The New Year, New Gear: School Supply Giveaway Event organized by the office of Orange County District 5 Commissioner Emily Bonilla targeted residents interested in gearing up with school supplies. Primarily the target audience for this event were parents, students, and their families. There were around 500+ backpacks filled with school supplies and complimentary food boxes from Second Harvest food bank for students. Orange County Fire department and law enforcement were at this event, kids enjoyed their interactions with the truck and trained dogs.

Many of the conversations I had with parents were about the Best Foot Forward program including our studies on driver behavior, safer alternatives to walking/biking, reckless driving, the importance of wearing a helmet, and an introduction/reminder of the driver yield law in Florida. A community member mentioned that as an immigrant from Peru, they outlined that the major difference in urban and regional planning compared to the United States is the zoning and resources that are available in both places. She recalled that when she lived in Peru, no one wore or enforced the wearing of helmets on bikes or motorcycles. She appreciated that we strive to inform community members on the importance of wearing a helmet especially at events where we reach parents and children from an early age.

### Materials Distributed:

- 33 BFF Citation Flyers – English
- 22 BFF Citation Flyers – Spanish
- 12 FDOT Activity Books
- 12 Pedestrian/Bike FL Law Synopsis
- 8 Pedestrian Signs, Signals and Markings Brochure
- 5 Safe Mobility for Life Walking Booklets
- 1 BWCF Info Email Card
- 17 Zombie Bookmarks
- 4 ABC Bike Check
- 7 Safety Squad Action Card
- 4 The Guardian Action Card
- 10 Metro Action Card
- 14 Downtown Bike Maps
- 5 FL Bike Association Pocket Guides
- 12 How to Wear Helmet – English
- 17 How to Wear Helmet – Spanish
- 5 Bus Safety
- 10 Distracted Driving
- 45 BFF Pens
- 84 BFF Reflective Stickers
- 2 Ryder Activity Books

# Best Foot Forward Community Outreach Recap



**Event:** Oakland Heritage Day and Fresh Start Zone

**Scoped Partner:** Oakland

**Date:** Saturday, January 28, 2024

**Location:** Speer Park at 331 N Tubb St, Oakland, FL 34760

**Contact:** Ingrid Warren, [iwarren@fhwo.org](mailto:iwarren@fhwo.org) 407-337-6919 Ext 107

**Event Attendance:** 100

**BFF-Specific Attendance:** 70 people that came to the table

**BFF Representative:** Jessica Caudillo-Roman

**Partners or Elected Officials in Attendance:** D.2 Commissioner Mueller, Winter Garden

## Event Summary:

At the Oakland Heritage Day and Fresh Start Zone event, participants of the Westly's 5k were greeted by a live school band, cheerleaders, and over 20 booths to learn more about the resources and businesses in the area. Approximately 100 Participants and residents attending the family friendly event was comprised of families, seniors, kids, and young adults. Many attendees embraced the T-shirt and medal that were available at registration. The park is weaved into a residential neighborhood and being connected to the trail, it made it easy for residents nearby to walk or bike to the event.

Many engaging conversations with residents sparked from our signages, brand logo, and simply the ambiance of the event. An occasion where our educational materials answered many questions residents had on the basics of walking and biking were answered by the FDOT Pedestrian/Bike Laws synopsis pamphlet. A resident wondered where someone should walk where there is not a sidewalk provided and another wondered if it is okay to cross a road without a marked crosswalk. These pamphlets surprised and informed residents with resources they found useful to safely walk and bike.

## Materials Distributed:

- 27 BFF Citation Flyers – English
- 20 White Activity Books
- 12 Ryder Activity Book
- 11 Pedestrian/Bike FL Law Synopsis
- 4 Pedestrian Signs, Signals and Markings
- 2 BWCF Info Email Card
- 5 ABC Bike Check
- 13 Zombie Action Card
- 3 Roundabouts
- 5 How to use RRFB
- 4 How to use PHBs—English
- 4 Know your crosswalks
- 32 BFF Yellow Pens
- 51 BFF Reflective Stickers
- 11 The Guardian Action Card
- 3 BWCF Mission Synopsis

## Best Foot Forward Community Outreach Recap



**Event:** Orange County Fire Department - Station 51 Open House

**Scoped Partner:** Orange County

**Date:** Saturday, February 2, 2024

**Location:** 1700 W Oak Ridge Rd, Orlando, FL, 32809

**Contact:** Mrs. Patricia Long, Public Education Specialist at Orange County Fire Rescue

**Event Attendance:** 40

**BFF-Specific Attendance:** 28

**BFF Representative:** Jessica Caudillo-Roman

**Partners or Elected Officials in Attendance:** Mayra Uribe, Commissioner for Orange County District 3.

### Event Summary:

At the Orange County Fire Station 51 Open House parents, residents, and kids of all ages were able to learn about their local fire department services and safety prevention strategies from local organizations. Free resources, food, and a bounce house were provided to all guests. Orange County District 3 Commissioner Mayra Uribe and organizations such as Orlando Health and OCFL 311 provided helpful information to residents. Orlando Health provided helpful information on fire prevention safety tips, I found it efficient that they gave information in bags that people can carry all their educational materials without worrying that they will fall out of their hands.

### Materials Distributed:

- 24 BFF Tear Sheets
- 10 FDOT Activity Books
- 11 Ryder Activity Book
- 4 Pedestrian/Bike FL Law Synopsis
- 2 Ryder Action Card
- 4 Metro Action Card
- 5 The Guardian Action Card
- 1 How to Wear Helmet - English
- 1 How to Wear Helmet - Spanish
- 4 Bike Hand Signals
- 2 Sharing the Bike lane
- 1 Distracted Driving
- 7 Southeast Orlando Bike Maps
- 11 BFF Pens
- 7 FDOT Pencils
- 19 BFF Reflective Stickers
- 5 BFF Coasters

# Best Foot Forward Community Outreach Recap



**Event:** OCPS Green Schools Expo  
**Scoped Partner:** Orange County  
**Date:** Saturday, February 10, 2024  
**Location:** 2178 Packing District Way, Orlando, FL 32804  
**Contact:** Amy Shova, [amy.shova@ocps.net](mailto:amy.shova@ocps.net)

**Event Attendance:** 100  
**BFF-Specific Attendance:** 80  
**BFF Representative:** Alexandra Silio

## Event Summary:

This event featured numerous community partners and aimed to create connections with the different businesses and non-profits to aid in the Green School initiatives. It took place in the parking lot of the Leonard & Marjorie Williams Family YMCA and in addition to the vendors, there was a farmer's market and food truck vendors. There were many attendees, and talking points included the Florida Driver Yield Law, pedestrian safety concerns, and what we can do to partner with the schools. The conversations were geared towards sustainability and environmental issues, with many passionate individuals present educating and networking with those who walked by.

## Materials Distributed:

- 8 BFF Citation Tear Sheets
- 5 FDOT Activity Books
- 2 Pedestrian Law Synopsis
- 4 Bike Hand Signals/Laws
- 2 BFF Program Handouts
- 12 BFF Pens
- 14 Downtown Orlando Bike Maps
- 2 FBA Bicycle Pocket Guides
- 4 Zombie Bookmarks
- 5 FDOT Children's Trading Cards
- 17 BFF Reflective Stickers

# Best Foot Forward Community Outreach Recap



**Event:** Vegan Block Party  
**Scoped Partner:** Orlando  
**Date:** Saturday, February 10th, 2024  
**Location:** Luminary Green Park, Orlando, FL  
**Contact:** Ariel Levin, ariel@veganblockparty.com

**Event Attendance:** 1000+  
**BFF-Specific Attendance:** 106  
**BFF Representative:** Jenna Mousseau  
**Any Board Members or Elected Officials that Attended:** N/A

## Event Summary:

The Orlando Vegan Block Party was a massive event to celebrate not only a vegan lifestyle, but also kindness and a healthy lifestyle. There was a huge turnout with people attending from Central Florida, Lake County, Jacksonville, Georgia, and even North Carolina. Food vendors lined the perimeter of the park, as well as booths with hand-made crafts and activities for kids. There was a DJ set up on the mainstage, with demonstrations and push-up contests through-out the event. When they said this was a party, they meant it. There were many significant conversations had about pedestrian safety, as well as general street safety. Many people had an idea of the driver yield law in the state of Florida, but most did not know the extent of the law and the possible repercussions if breaking the law. Overall, this was an exciting and remarkable event for Best Foot Forward to attend, with many engaging conversations with people from all over the state of Florida. People walked away from our table learning something new, the Florida driver yield law, and with a better sense of how to keep members of their community safe.

## Materials Distributed:

- 2 FBA Bicycle Pocket Guides
- 6 Downtown Orlando Bike Maps
- 6 Ryder Comics 1<sup>st</sup> Edition
- 2 BFF Program Handouts
- 14 BFF Reflective Stickers
- 2 BFF Coasters
- 50 BFF Citation Tear Sheets
- 9 BFF Pens



# Best Foot Forward Community Outreach Recap



**Event:** McTeacher Night for Kelley Park School Students

**Scoped Partner:** Orange County

**Date:** Tuesday, February 20, 2024

**Location:** 1681 Rock Springs Rd, Apopka, FL 32712

**Contact:** Debra White, [debra.white@us.stores.mcd.com](mailto:debra.white@us.stores.mcd.com), 407-421-5920

**Event Attendance:** 25

**BFF-Specific Attendance:** 15

**BFF Representative:** Jessica Caudillo-Roman

## Event Summary:

We were able to speak with parents and children about pedestrian safety, as well as to connect with the school staff from the Kelly Park K-8 school. The store manager Tiffany was super welcoming, and she mentioned that this was the first time that this McDonald's location hosted a McTeacher's fundraiser. A few talking points from the event were with teachers, students, and staff. When I first met Ms. Parrish, she mentioned that she remembered us from the helmet fitting events and that she gets concerned about aggressive driver behavior when kids leave and enter the school. She mentioned that she liked when her daughter attended Zellwood Elementary School and how convenient the location of the school was at the end of a residential neighborhood. Unfortunately, she mentioned that a young girl broke a bone when commuting to school and it had deterred a few parents from allowing their kids to ride or walk to school.

## Materials Distributed:

- 8 BFF Citation Flyers
- 9 FDOT Activity Books
- 7 Children's Action Card
- 1 How to use Pedestrian Hybrid Beacon
- 2 Distracted Driving
- 1 FBA Bike Pocket Guide
- 2 Bike Hand Signals
- 4 BFF Pens
- 7 BFF Reflective Stickers
- 1 BFF Vehicle Coaster
- 5 FDOT Pencils (Target Zero)
- 3 How to Wear Helmet

# Best Foot Forward Community Outreach Recap



**Event:** Pine Castle Pioneer Days

**Scoped Partner:** Orange County

**Date:** Sunday, February 25, 2024

**Location:** Cypress Grove Estate: 290 Holden Ave, Orlando, FL, 32839, US

**Contact:** Lynn DeJarnette, [bldejarnettepcpd@gmail.com](mailto:bldejarnettepcpd@gmail.com)

**Event Attendance:** 80

**BFF-Specific Attendance:** 53 people that came to the table

**BFF Representative:** Alex and Jessica

**Partners or Elected Officials in Attendance:** Mayra Uribe, District 3 Orange County Commissioner & Anna Eskamani, member of the Florida House of Representatives from the 42nd district

## Event Summary:

Best Foot Forward was invited to the annual family-oriented, community sponsored/planned event promoting the living history of the Pine Castle area through demonstrations and other educational opportunities for attendees. Elected officials listed above had participated in a pie eating contest and there were plenty of activities for people of all ages to enjoy.

A community member named Victor signed up for our newsletter after he explained his interest in getting involved with BWCF after the bike rally in Avalon Park. As an active member of the Homeowner's Association, he has been involved with the trail connection transition of ownership to the county for better maintenance. He is also part of their POA board and Avalon Walkers and Riders Ensuring Safety (AWARES) which can be found as a Facebook page. With Avalon park home to 3,900 homes, safety has become his priority in many issues. A woman later came and talked to us about her familiarity with trails across the State and how she is an active walker with the Wednesday Winter Walkers group.

## Materials Distributed:

- 7 BFF Citation Flyers
- 13 FDOT Kids Activity Books
- 23 BFF Pens
- 29 BFF Reflective Stickers
- 2 Pedestrian Hybrid Beacon
- 5 Downtown Orlando Bike Map
- 9 Informed Bicycling from FL Bike Association
- 4 Bike Hand Signals
- 9 Best Foot Forward Synopsis
- 1 Share the Bike Lane

## Best Foot Forward Community Outreach Recap



**Event:** 12<sup>th</sup> Annual Mayor's Jazz in the Park

**Scoped Partner:** Orange County

**Date:** Saturday, March 2, 2024

**Location:** Cypress Grove Park, 290 Holden Ave, Orlando FL

**Contact:** Mandy Kimmer, [amanda.kimmer@ocfl.net](mailto:amanda.kimmer@ocfl.net)

**Event Attendance:** 500

**BFF-Specific Attendance:** 103 people that came to the table

**BFF Representative:** Alexandra Silio and Jenna Mousseau

**Partners or Elected Officials in Attendance:** Orange County Mayor Demmings

### Event Summary:

This annual Orange County event featured live music, food vendors, and non-profit vendors like Best Foot Forward. Attendees were encouraged to bring picnic blankets and chairs to enjoy the music from numerous bands throughout the day. At the Best Foot Forward table, we had great conversations with guests about pedestrian safety, and the importance of walking a biking. We had an exceptional time educating table visitors about the Florida Driver Yield Law and the goals and missions of the Best Foot Forward program.

### Materials Distributed:

- 27 BFF Citation Tear Sheets
- 4 BFF Program Handouts
- 3 How to Use a Pedestrian Hybrid Beacon
- 8 FBA Bicycle Pocket Guide
- 5 Bike Hand Signals/Laws
- 1 How to Wear and Fit a Helmet
- 29 Kid's Activity Books
- 51 BFF Pens

# Best Foot Forward Community Outreach Recap



**Event:** Commissioner Gray's District 1 Spring Festival

**Scoped Partner:** Orlando

**Date:** Saturday, March 2, 2024

**Location:** Amhurst Park at Vista Lakes, 6204 Chickasaw Trail, Orlando FL 32829

**Contact:** Paula Jimenez, 407.246.3001 [paula.jimenez@orlando.gov](mailto:paula.jimenez@orlando.gov)

**Event Attendance:** 250

**BFF-Specific Attendance:** 67 people that came to the table

**BFF Representative:** Kenzie Anderson & Jessica Caudillo-Roman

**Partners or Elected Officials in Attendance:** Commissioner Jim Gray, City of Orlando District 1

## Event Summary:

At the District 1 Spring Festival, Best Foot Forward was invited again this year to share best practices and educational materials on pedestrian safety. This year we were located next to the City of Orlando's Transportation Engineering Department in collaboration of handing out resources from FDOT and fitting helmets for families. The festival was located again at the Amhurst Park by the Vista Lakes Elementary School where students were able to perform a recital and learn about resources and services in their area. Since the park and school are located within the surrounding neighborhood, many people that stopped by our table mentioned that they either walked or rode their bike to the event.

Many insightful conversations occurred at this event in relation to pedestrian and bike safety. A community member that we spoke to is an active cyclist that commutes to the Downtown Orlando Area from the Vista Park area. He mentioned that he was first attracted to our table to learn about becoming involved with advocating for safety since he almost gets hit about 8 times on his way to and from during his ride to Downtown.

## Materials Distributed:

- 23 BFF Citation Flyers
- 11 Kids FDOT Activity Books
- 10 Bike/Walk Pens
- 14 BFF Pens
- 14 BFF Reflective Stickers
- 12 Southeast Orlando Bike Map
- 10 Bike Hand Signals
- 16 Best Foot Forward Synopsis
- 1 Share the Bike Lane
- 8 How to Wear Helmet
- 2 How to Wear Helmet - Spanish
- 9 BFF Coasters

## Best Foot Forward Community Outreach Recap



**Event:** Casselberry Food Trucks Event  
**Scoped Partner:** City of Casselberry  
**Date:** Friday, March 8, 2024  
**Location:** 95 Triplet Lake Dr, Casselberry, FL 32707  
**Contact:** Lynn Hoppes, [hoppes@casselberry.org](mailto:hoppes@casselberry.org)

**Event Attendance:** 35  
**BFF-Specific Attendance:** 13  
**BFF Representative:** Jessica Caudillo-Roman  
**Partners or Elected Officials in Attendance:** City of Casselberry Police Department

### Event Summary:

At the City of Casselberry's Food Truck Night, residents are offered local flavors and sounds as the sun sets. There were many conversations regarding the Florida Driver Yield Law, as well as the new slower speed limit on Seminola Blvd. that has left a lot of drivers frustrated. This was a great opportunity to educate drivers on the importance of traffic calming, and I was able to explain to drivers that speeding has a severe impact on traffic related injuries and fatalities.

A Veteran stopped by the table and found our information helpful. He recognized us once I handed him a citation handout since he was given one with his traffic stop at an Operation Best Foot Forward enforcement. This was a great opportunity to further discuss the Best Foot Forward program and our methods with someone who experienced it first-hand.

### Materials Distributed:

- 11 BFF Citation Tear Sheets
- 3 BFF Program Synopsis Handouts
- 2 Distracted Drivers
- 3 Ryder Activity Book
- 6 Kid's Action Cards
- 2 FDOT Pencils
- 5 Target Zero Bike Lights
- 4 BFF Coasters
- 8 BFF Reflective Stickers

# Best Foot Forward Community Outreach Recap



**Event:** 2024 Apopka Fair

**Scoped Partner:** City of Apopka

**Date:** Sunday, March 10, 2024

**Location:** Apopka Foliage & Fresh Market, 10 N Forest Ave, Apopka, FL 32703

**Contact:** Michael Franklin, [strataceo@yahoo.com](mailto:strataceo@yahoo.com)

**Event Attendance:** 300

**BFF-Specific Attendance:** 85

**BFF Representative:** Alexandra Silio and Jessica Caudillo-Roman

**Event Summary:** The annual Apopka Fair is a family-oriented event with thrill rides, games, food, and community vendors. There was a large turnout with almost a third approaching the Best Foot Forward table. We had conversations ranging from concerns about crosswalks and safety to discussions surrounding the crossing street graphic. Many did not know about the Florida Driver Yield Law, what qualified as "jaywalking", and found the BFF infographic informative and useful for getting a better grasp of the law. Overall, the feedback from those who spoke to us at the tables were enthusiastic and appreciative.

**Materials Distributed:**

- 6 BFF Citation Flyers
- 8 BFF Pens
- 3 FDOT Pencils
- 3 FDOT Bicycle Lights
- 3 BFF Coasters
- 11 FDOT Activity Books
- 18 Children's Trading Cards

## Best Foot Forward Community Outreach Recap



**Event:** UCF Safe Knights Week Kickoff Event

**Scoped Partner:** Orange County

**Date:** Monday, March 11, 2024

**Location:** UCF Memory Mall

**Contact:** Stephanie Spies, [stephanie.spies@ucf.edu](mailto:stephanie.spies@ucf.edu)

**Event Attendance:** 200

**BFF-Specific Attendance:** 71 people that came to the table

**BFF Representative:** Jenna Mousseau and Kenzie Anderson

### Event Summary:

UCF Safety Knights Week started with a kick-off event to engage students and educate them in all the ways to stay safe and healthy. Students were given a card to gather signatures from each vendor to receive a free UCF Safety Knights t-shirt. The other vendors included Orange County Fire Rescue, Maitland Police Department, Orange County Sheriff Department, Seminole County Sheriff Department, UCF Health Services, UCF Cares, and more. Many students that approached our table were relieved to see us in attendance, as they have had many experiences as pedestrians trying to get around campus and the surrounding areas. One student we spoke with does not own a car, so he gets around by walking. He lives off University Blvd and has experienced many close calls.

The UCF Police Department has also been making the effort to educate students on the Florida Driver Yield law, as many students told us. The Chief of Police even stopped by to tell us how much he appreciates our work, and how he wishes we could attend more outreach events in the UCF area. Overall, this was a great event for Best Foot Forward to attend and educate event guests on the Florida Driver Yield Law.

### Materials Distributed:

- 14 FDOT Target Zero Recipe Cards
- 10 FDOT Target Zero Bike Lights
- 15 BFF Reflective Stickers
- 5 BFF Pens
- 1 FDOT Target Zero Pencil
- 3 BFF Program Handouts
- 2 PHBs
- 2 Distracted Driving Handouts
- 71 BFF Citation Handouts

## Best Foot Forward Community Outreach Recap



**Event:** Valencia Safe Spring Break - The Waves of Safety

**Scoped Partner:** Winter Park

**Date:** Wednesday, March 13, 2024

**Location:** Valencia College - Winter Park Campus

**Contact:** Suzette Ashton, [sashton@valenciacollege.edu](mailto:sashton@valenciacollege.edu)

**Event Attendance:** 30

**BFF-Specific Attendance:** 13

**BFF Representative:** Alexandra Silio and Jessica Caudillo-Roman

### Event Summary:

At the Valencia Safe Spring Break event, we first met Suzette, the advisor for the College's Bike Club. They meet occasionally for bike rides, and she had asked for more information about the upcoming ride with the Mayor. The college has a partnership with a school in the Netherlands for students to study abroad and each year it seems to increase in participants. She emphasized that many students who participate do not know how to ride a bike in the beginning and slowly learn to ride. Many students are encouraged to then practice riding in Florida on their own, however, have difficulty adapting to the infrastructure here.

A student that learned more about the yield law from our exercise had asked afterwards about medians being applied to the scenario. We explained that at times pedestrians can get stuck in a median and that drivers must still yield at a crosswalk or unmarked intersection. One of our last conversations was with an Environmental Studies student who asked about how to stay updated with policies related to pedestrian safety and organizations. They asked if Valencia students can also join clubs at UCF and we confirmed they can connect with organizations like GenCleo or Urban Knights.

### Materials Distributed:

- 10 BFF Citation Tear Sheets
- 4 BFF Program Handouts
- 1 Distracted Drivers
- 1 Ryder Activity Book
- 1 Guardian Kid's Action Card
- 1 FDOT Pencils
- 2 Target Zero Bike Lights
- 2 BFF Reflective Stickers
- 1 BFF Yellow Pen



## Best Foot Forward Community Outreach Recap



**Event:** Osceola County Teen Driver Challenge

**Scoped Partner:** Osceola County

**Date:** Saturday, March 16th, 2024

**Location:** Osceola County Sheriff's Office – Training Facility. 3901 Arthur J Gallagher Blvd. St. Cloud, FL 34772

**Contact:** Daryl Cunningham, [daryl.cunningham@osceolasheriff.org](mailto:daryl.cunningham@osceolasheriff.org), 407-709-9089

**Event Attendance:** 23

**BFF-Specific Attendance:** 19

**BFF Representative:** Jessica Caudillo-Roman

### Event Summary:

This event is specialized to teach teen drivers the fundamentals of driving and how to prepare for practical driving. Parents are welcomed to drop off the teens for the duration of the entire course that lasts from 7:30am – 4pm. Since this begins early in the day, teens are not too energized to speak with one another, but they learned a lot about taking care of their tires, vehicles in general, and best practices while on the road.

Bike/Walk Central Florida was invited to speak about the organization's mission, the Best Foot Forward program, and why pedestrian safety is important for everyone. I was able to present helpful information to participants that are learning to drive along with elaborating on the driver yield law handout. Each person that was in attendance was handed a tear sheet and a Best Foot Forward synopsis handout. It is advised that we continue to participate at this event and try to coordinate with our contact about a full presentation of at least 10 minutes. Even though we were allowed to table at the back of the room, a presentation is our best way to reach parents and students.

### Materials Distributed:

- 19 BFF Citation Tear Sheets
- 17 BFF Program Synopsis Handouts

## Best Foot Forward Community Outreach Recap



**Event:** HCA Florida Hospital Easter Event

**Scoped Partner:** Orange County

**Date:** Thursday, March 28, 2024

**Location:** HCA Hunter's Creek Emergency, 12100 S John Young Pkwy, Orlando, FL 32837

**Contact:** Allison Baker, [allison.baker2@hcahealthcare.com](mailto:allison.baker2@hcahealthcare.com)

**Event Attendance:** 150

**BFF-Specific Attendance:** 48 people who came to the table

**BFF Representative:** Christopher Bellingham and Jenna Mousseau

### Event Summary:

The HCA Easter Event at Hunter's Creek provided a vibrant community gathering that celebrated the festive spirit of Easter with various activities and interactions. Bike/Walk Central Florida participated with the goal of promoting pedestrian and cyclist safety through our Best Foot Forward initiative. The event was an excellent platform to distribute educational materials and engage with the community on the importance of safety measures for all road users. We had a great time speaking with parents and children about pedestrian safety and the Driver Yield Law.

One notable interaction was with a woman involved in the planning of a 5k/Farmers Market in St. Cloud. We provided her with an information card, opening a potential opportunity for future collaboration.

### Materials Distributed:

- 6 FDOT Target Zero Pencils
- 14 BFF Pens
- 13 Superhero Squad Trading Cards
- 10 FDOT Target Zero Bike Lights
- 38 BFF Reflective Stickers
- 20 FDOT Activity Books
- 20 MetroPlan Orlando Activity Books
- 1 BFF Coaster
- 18 BFF Citation Tearsheets

# Best Foot Forward Community Outreach Recap



**Event:** Hop on Downtown

**Scoped Partner:** City of Kissimmee

**Date:** Saturday, March 30, 2024

**Location:** Downtown Kissimmee

**Contact:** Ashley Anne Castorena, Events Coordinator for Kissimmee Main Street

**Event Attendance:** 250

**BFF-Specific Attendance:** 150 people came to the table

**BFF Representative:** Alexandra Silio and Jessica Caudillo-Roman

## Event Summary:

At the Hop on Downtown event, families are welcomed by several vendors from the community along Main Street. This event was during the daytime but there was still a great amount of turnout since kids were expected to gather candy/eggs from each vendor's table. We were able to offer kids the option of an activity book instead of candy and many were glad to receive a safety related book. Since this event was located at the center of the Kissimmee area, many families either walked or cycled to the event. At the beginning of the event, we encountered a family arriving to the event on their bikes and we made sure to talk to them about Best Foot Forward's efforts in the city. We also had a conversation with the Osceola County building inspector after he recognized our tent and mentioned our partnership. A few Spanish speaking residents found the Yield Law exercise helpful and were encouraged to explain the redefined definition of jaywalking to their families and friends. Overall, this was a great event for Best Foot Forward to attend and speak with event guests about pedestrian safety and the Best Foot Forward program.

## Materials Distributed:

- 32 BFF Citation Tear Sheets
- 6 BFF Program Synopsis Handouts
- 5 Distracted Driver Handouts
- 40 Ryder Activity Books
- 45 Kid's Action Cards
- 14 FDOT Pencils
- 10 FDOT Target Zero Bike Lights
- 5 BFF Car Coasters
- 30 BFF Reflective Stickers
- 7 FDOT Recipes for Safe Driving
- 39 Metroplan Orlando Activity Books

# Best Foot Forward Community Outreach Recap



**Event:** Stonewyck Elementary PTA Spring Block Party  
**Scoped Partner:** Orange County  
**Date:** Friday, April 5, 2024  
**Location:** 3001 Stonewyck St, Orlando, FL 32824  
**Contact:** Monica Lergier, [monica.lergier@gmail.com](mailto:monica.lergier@gmail.com)

**Event Attendance:** 400  
**BFF-Specific Attendance:** 65 people that came to the table  
**BFF Representative:** Christopher Bellingham

## Event Summary:

- This event featured numerous food trucks and various other exciting activities for families. Best Foot Forward shared the importance of the driver yield law in Florida with parents and guardians, as well as reminded children how be safe when walking and biking on the road. There were many attendees, and this was a great opportunity to share the Best Foot Forward program with the Stonewyck Elementary School community.

## Materials Distributed:

- 8 BFF Citation Tear Sheets
- 10 FDOT Activity Books
- 5 BFF Pens
- 12 BFF Reflective Stickers
- 4 Zombie Bookmarks
- 2 Bike Hand Signals/Laws

# Best Foot Forward Community Outreach Recap



**Event:** City of Orlando Bike to Work Day

**Scoped Partner:** Orlando

**Date:** Friday, April 5, 2024

**Location:** Celebration at City Hall Plaza

**Contact:** Pavla Paul p. 407.246.2728

**Event Attendance:** 100

**BFF-Specific Attendance:** 75

**BFF Representative:** Jessica Caudillo-Roman and Patrick Panza

**Any Board Members or Elected Officials that Attended:** Orlando Mayor Buddy Dyer

## Event Summary:

At the Orlando Bike to Work Day at City Hall, locals were welcomed with an abundance of organizations with resources and gifts for everyone. One of the first things we did when setting up was place one of our yard signs in a place visible for drivers to see along the intersection by the celebration. This intersection of Orange in front of the City Hall is busy in the mornings, therefore, as people were walking to the event they noticed our signs as well. Our partners, the City of Orlando Police Department were happy to pose next to our signage and were familiar with the enforcements.

Some conversations I had with participants of the ride were insightful. Two women that stopped by the table in the beginning were vocal about infrastructure related to bikes and wanting to feel safer when riding. I mentioned that I used to be part of a Mexican Biking group in Portland, OR and they loved the idea so much they wished they had unique groups for people to join. A few Kimley-Horn (Sponsors of event as well) associates were at the event and mentioned that they attended the BFF Summit. Board members of Bike/Walk were present with Patrick and team members of Kyle's bike shop stopped by the table.

## Materials Distributed:

- 72 BFF Citation Tear Sheets
- 8 BFF Program Synopsis Handouts
- 19 BFF Reflective Stickers
- 7 Ryder Activity Books
- 4 Kid's Action Cards
- 4 FDOT Pencils
- 3 How to Wear Helmets
- 7 Target Zero Bike Lights
- 5 BFF Car Coasters
- 3 FL Bicycle Association Pocket Guides
- 10 MetroPlan Orlando Activity Books
- 2 ABC Quick Check Bike Bookmarks
- 16 Downtown Orlando Bike Maps
- 8 BFF Pens

## Best Foot Forward Community Outreach Recap



**Event:** Senses Park Fun Day

**Scoped Partner:** Osceola County

**Date:** Saturday, April 13, 2024

**Location:** SENSES Park 2296 Camelia Dr, Kissimmee, FL 34743

**Contact:** Kennedi Martin (CARD-PALS Liaison), UCF Center for Autism & Related Disabilities  
407.823.6020

**Event Attendance:** 70

**BFF-Specific Attendance:** 45

**BFF Representative:** Jessica Caudillo-Roman

### Event Summary:

The UCF Center for Autism and Related Disabilities (CARD) and their non-profit partner Providing Autism Links & Support (PALS) hosted a resource event for participants that included health resources, protective services, storytelling, and interactive games with students from the program at Senses Park in Osceola County. At this event, children and adults on the autism spectrum attended with their families across all generations. The Osceola County Sheriff's Office Protective Services division and their library system stopped by to connect with us. Judee from UCF CARD stopped by in the beginning to thank us for participating at the event and invited us to their Safety Day event with their partner Non-profit PALS that is coming up soon. I had multiple conversations with event guests who have experienced aggressive driving and speeding while travelling around Central Florida. Overall, we had meaningful conversations with event guests and local organizations about the importance of pedestrian safety and the Florida Driver Yield law.

### Materials Distributed:

- 23 BFF Citation Tear Sheets
- 9 BFF Program Synopsis Handouts
- 16 BFF Reflective Stickers
- 5 SAFE FDOT Activity Books
- 8 Kid's Action Cards
- 1 FDOT Pencil
- 6 BFF Info Cards
- 9 Target Zero Bike Lights
- 4 BFF Car Coasters
- 23 MetroPlan Orlando Activity Books
- 6 BFF Pens
- 3 Distracted Driving
- 1 FDOT Recipe Card
- 10 BFF Magnets

# Best Foot Forward Community Outreach Recap



**Event:** Zellwood Elementary's Annual Earth Day Expo

**Scoped Partner:** Orange County

**Date:** Thursday, April 18, 2024

**Location:** Zellwood Elementary, 3551 N. Washington St, Zellwood Elementary 32798

**Contact:** Julie Bruce, [julie.bruce@ocps.net](mailto:julie.bruce@ocps.net), 904-571-6810

**Event Attendance:** 150

**BFF-Specific Attendance:** 135

**BFF Representative:** Jenna Mousseau and Kenzie Anderson

**Partners or Elected Officials in Attendance:** Orange County Sheriff's Office

## Event Summary:

The 5th Annual Earth Day Expo held by Zellwood Elementary had giveaways, environmental information, wild animal presentations, and craft stations. Students and parents were encouraged to learn more about the planet and what they can do to protect it. Best Foot Forward provided helmets to students who needed them, and 34 students went home with a new helmet. Our partners at the Orange County Sheriff's Office were in attendance with their therapy dogs, Pegasus and Saffron. The Audubon Society were also in attendance, with a presentation on wild birds to support the school's new birding society. Many students and parents were passionate about walking and biking safely around the Central Florida area. While fitting helmets, we were able to teach those in attendance how to be safe on their bikes by wearing helmets and using bike lights. We also were able to remind students how to be safe walking to and from school, reminding them to look both ways before crossing the street and teaching parents about the Florida Driver Yield Law. We loved attending this event and having the opportunity to provide helmets and valuable safety information to those in attendance. We look forward to next year's event.

## Materials Distributed:

- 5 BFF Magnets
- 17 BFF Pens
- 5 BFF Vehicle Coasters
- 17 BFF Reflective Stickers
- 4 FDOT Target Zero Pencils
- 34 Helmets
- 7 Kids FDOT Trading Cards
- 10 FDOT Activity Books
- 5 MetroPlan Activity Books
- 3 How to Fit and Wear Your Helmet
- 1 ABC Bike Check Bookmark
- 5 FBA Bicycle Pocket Guide
- 20 FDOT Target Zero Bike Lights

## Best Foot Forward Community Outreach Recap



**Event:** Central Florida Earth Day

**Scoped Partner:** City of Orlando

**Date:** Saturday, April 20th, 2024

**Location:** Lake Eola Park, 512 E. Washington St, Orlando FL 32801

**Contact:** Larry Rumbough, (321) 331-1859, [info@CFEarthDay.org](mailto:info@CFEarthDay.org)

**Event Attendance:** 1500

**BFF-Specific Attendance:** 100

**BFF Representative:** Jenna Mousseau, Jessica Caudillo, McKenzie Shepler, Gavin Bunton, Alex Silio

**Any Board Members or Elected Officials that Attended:** Anna Eskamani & Orange County Commissioner Emily Bonilla

### Event Summary:

The 19th Annual Central Florida Earth Day promotes sustainability, environmentally-friendly living, and vegetarian and vegan food vendors. Guests were encouraged to participate in activities such as recycling and saving the water ways, as well as walking and biking. Best Foot Forward was there to promote walking and biking as a healthier and more environmentally sustainable alternative to driving, as well as to provide a bike valet for the event. Many of the people we talked to loved to bike and walk but feel discouraged by the lack of safe infrastructure and the growing dangerous culture of aggressive and distracted drivers. There was also a need for a no turn on red at every intersection discussed by practically everyone we talked to. Many avid riders love the trails in Central Florida and showed great interest in our annual Bike 5 ride. There was also a few discussions about e-bikes and e-scooters and the need for more rules and regulations for them. Overall, there were many meaningful discussions had by people advocating for a more walkable and bikeable Florida.

### Materials Distributed:

- 24 Downtown Orlando Bike Maps
- 13 FBA Bike Pocket Guides
- 16 FDOT Target Zero Bike Lights
- 12 BFF Magnets
- 24 BFF Reflective Stickers
- 5 FDOT Activity Books
- 3 Kids' FDOT Trading Cards
- 7 FDOT Target Zero Recipe for Safe Driving
- 45 BFF Citation Handouts
- 2 FDOT Target Zero Pencils
- 6 ABC Bike Safety Check Bookmarks
- 7 MetroPlan Activity Books
- 5 BFF Program Handouts
- 2 Distracted Driving Handouts
- 3 How to Wear and Fit Your Helmet in Spanish
- 8 BFF Pens



## Best Foot Forward Community Outreach Recap



**Event:** Osceola Council on Aging's Spring Community Resource Expo

**Scoped Partner:** Osceola County

**Date:** Thursday, April 25th, 2024

**Location:** Osceola Council On Aging, 700 Generation Pt, Kissimmee, FL 34744

**Contact:** Belinda Olivera, [oliverab@osceola-coa.com](mailto:oliverab@osceola-coa.com)

**Event Attendance:** 100

**BFF-Specific Attendance:** 61

**BFF Representative:** Jenna Mousseau

**Partners or Elected Officials in Attendance:** Osceola County Sheriff's Office

### Event Summary:

With over 50 vendors in attendance, the Osceola Council on Aging's Spring Community Resource Expo provided community members in need with resources and goods. Our partners from the Osceola County Sheriff's Office were in attendance. At this event, I spoke with many guests who were concerned with the lack of infrastructure for pedestrians in Osceola County, as well as a lack of safe places to cross. Many do not feel comfortable walking or biking in parts of Osceola County. I spoke with two gentlemen who enjoy the new bike path from Kissimmee to St. Cloud, as well as a mother with a daughter who is just learning how to drive. Overall, this was a great event to meet members of the Osceola community and educate drivers on the Florida Driver Yield law.

### Materials Distributed:

- 2 ABC Bike Check Bookmarks
- 2 Distracted Driving Handouts
- 2 PHB Handouts
- 3 BFF Program Handouts
- 5 FDOT Target Zero Recipe to Safe Driving Handouts
- 6 Safety Squad Comic Books
- 4 MetroPlan Activity Books
- 27 FDOT Target Zero Bike Lights
- 9 FDOT Target Zero Pencils
- 13 BFF Pens
- 5 BFF Magnets
- 16 BFF Stickers
- 1 Trading Card
- 23 BFF Citation Handouts

## Best Foot Forward Community Outreach Recap



**Event:** Sanford Senior Resource Fair

**Scoped Partner:** Seminole County

**Date:** Thursday, April 25, 2024

**Location:** 919 Persimmon Ave, Sanford, FL 32771

**Contact:** PIO Michael Hernandez, [michael.hernandez@sanfordfl.gov](mailto:michael.hernandez@sanfordfl.gov)

**Event Attendance:** 35

**BFF-Specific Attendance:** 30 people that came to the table

**BFF Representative:** Kenzie Anderson

**Partners or Elected Officials in Attendance:** Seminole County Sheriff's Office

### Event Summary:

Many local vendors and community organizations gathered at this event, to provide different resources and information to Sanford and Seminole County senior residents. The Best Foot Forward team had conversations with event attendees about staying safe when driving and walking and emphasized the importance of knowing Florida's Driver Yield Law. Other vendors in attendance included the Sanford Library Branch, Walmart Health, and Seminole County.

Attendees were excited to learn about Best Foot Forward as a resource for pedestrian safety, and many had not heard of the Program until this day. The event closed with a presentation on fraud prevention for seniors and a raffle. Sanford Police Department did a great job organizing the event, and we can't wait to attend again next year!

### Materials Distributed:

- 5 FDOT Bike Lights
- 7 FDOT Pencils
- 4 BFF Magnets
- 3 Best Foot Forward Pens
- 14 BFF Reflective Stickers
- 1 FDOT Recipe for Safe Driving
- 1 BFF Program Synopsis

# Best Foot Forward Community Outreach Recap



**Event:** 3rd Annual Autism Walk and Health & Safety Fair

**Scoped Partner:** Orange County

**Date:** Friday, April 26th, 2024

**Location:** Lake Nona Middle School, 13700 Narcoossee Rd, Orlando, FL 32832

**Contact:** Ivory Rodante, PTA President [ivory.rodante@gmail.com](mailto:ivory.rodante@gmail.com)

**Event Attendance:** 150

**BFF-Specific Attendance:** 45

**BFF Representative:** Jenna Mousseau

## Event Summary:

The 3rd Annual Autism Walk hosted by the Eagle Creek PTA focused on raising awareness for people with autism and their families. The walk lasted about 2 hours while one of the PTA parents gave facts and statistics and interacted with event guests. The other vendors included the Kona Ice truck, various organizations related to autism, and Orange County Fire Rescue. Food and refreshments were made available, with a dunk tank as another activity for the kids. We were able to have many meaningful conversations with parents. The event guests were happy we were in attendance and spoke highly of the need for more awareness and advocacy for pedestrian safety. This was a great event for an amazing cause, and we will be thrilled to partner with the Eagle Creek PTA in the future.

## Materials Distributed:

- 2 Safety Squad Comics
- 8 Kids FDOT Trading Cards
- 1 BFF Magnet
- 6 BFF Reflective Stickers
- 6 BFF Pens
- 3 FDOT Target Zero Pencils
- 8 FDOT Target Zero Bike Lights
- 5 MetroPlan Activity Books
- 1 BFF Program Handout
- 1 PHB Handout
- 1 Distracted Driving Handout
- 15 BFF Citation Handouts

## Best Foot Forward Community Outreach Recap



**Event:** Earth Day Work Day

**Scoped Partner:** City of Orlando

**Date:** Friday, April 26, 2024

**Location:** Orlando City Hall Plaza, 400 S. Orange Ave, Orlando FL 32801

**Contact:** Alyssa Hooten, [alyssa.hooten@orlando.gov](mailto:alyssa.hooten@orlando.gov) & Chandra Griffin, 407.713.1217

**Event Attendance:** ~100

**BFF-Specific Attendance:** 40

**BFF Representative:** Alexandra Silio

### Event Summary:

We were invited to the City of Orlando's Earth Day Work Day, an event intended on bringing Earth Month festivities to Orlando City Hall. The event was largely educational with many eager to learn and have conversations. Many attendees were familiar with us due to Bike to Work Day. Others who had not interacted with us prior had many good conversations surrounding safety. For example, when should you yield and when do you have the right of way as a driver, trail etiquette, and the dangers of biking in the bike lane Downtown, etc. Some of those I spoke with were inquiring about the process of monitoring crosswalks in their respective counties or advocating for the implementation of crosswalks. Overall, the event was a success and a great experience!

### Materials Distributed:

- 10 BFF Citation Flyers
- 2 MetroPlan Activity Books
- 2 FBA Bicycling Pocket Guides
- 3 FDOT Target Zero Recipes for Safe Driving
- 10 BFF Reflective Stickers
- 1 BFF Magnet
- 1 Bike/Ped Law Synopsis
- 15 Downtown Orlando Bike Maps
- 3 FDOT Target Zero Pencils

## Best Foot Forward Community Outreach Recap



**Event:** Apopka Art & Foliage Festival

**Scoped Partner:** City of Apopka

**Date:** Sunday, April 28th, 2024

**Location:** Kit Land Nelson Park, Apopka FL

**Contact:** Deborah Green, 386-690-4705, [watermediaservices@icloud.com](mailto:watermediaservices@icloud.com)

**Event Attendance:** 300

**BFF-Specific Attendance:** 70

**BFF Representative:** Jessica Caudillo-Roman and Jenna Mousseau

### Event Summary:

At the 62nd Apopka Art & Foliage Festival, event guests had the opportunity to interact with the local businesses and organizations that make up the culture of Apopka. There were local food vendors, plant vendors, art and craft vendors, and so much more. This event was supported by the Apopka Woman's Club, the City of Apopka, Apopka PD and the Apopka Fire Department. We had many conversations with people who do not think it's safe to be a pedestrian or cyclist in Central Florida, and many of these people prefer better access to trails to avoid dangerous streets and roads. We also spoke with a representative from MetroPlan Orlando about the important conversations we were having. Overall, this was a great opportunity for the Best Foot Forward program to educate members of the community on the importance of pedestrian safety and the Florida Driver Yield Law

### Materials Distributed:

- 11 BFF Magnets
- 30 FDOT Target Zero Bike Lights
- 5 FDOT Target Zero Pencils
- 6 ABC Bike Check Bookmarks
- 2 FDOT Target Zero Recipe for Safe Driving Handouts
- 9 BFF Program Handouts
- 11 How to Fit and Wear Your Helmet
- 30 BFF Stickers
- 15 Ryder First Edition Comic Books
- 12 MetroPlan Activity Books
- 14 Kids' Trading Cards
- 6 BFF Pens
- 40 BFF Driver Yield Citation Handouts
- 1 Safety Squad Comic Book
- 7 FBA Pocket Bicycle Guide

# Best Foot Forward Community Outreach Recap



**Event:** Nathaniel's Hope: Make 'M Smile

**Scoped Partner:** Orange County

**Date:** Saturday, May 4th, 2024

**Location:** Lake Eola Park, Orlando FL 32801

**Contact:** Steve Kreidt, [SMKreidt@kcgcorp.com](mailto:SMKreidt@kcgcorp.com) and Ariana Leon, [arianal@nathanielshope.org](mailto:arianal@nathanielshope.org)

**Event Attendance:** 5,000+

**BFF-Specific Attendance:** 500

**BFF Representative:** Jenna Mousseau and Gavin Bunton

## Event Summary:

The Annual Make 'M Smile event presented by Nathaniel's Hope is a large event that covers the entirety of Lake Eola Park and some of the surrounding streets. With well over 100 vendors, the main purpose of the event is to provide children and adults with all types of disabilities a day to have fun and find support through community and organizations. At the Best Foot Forward tent, we gave away over 400 items to children and adults. We spoke with attendees about the importance of pedestrian safety and educated them on the Florida Driver Yield Law. Every event guest that we interacted with enjoyed answering the question of which driver has the right of way and spinning the wheel for a prize. Many guests walked away learning something new about pedestrian safety and the laws in Florida. Overall, this was a great event for BFF to attend and we look forward to attending again next year!

## Materials Distributed:

- 50 BFF Citation Handouts
- 77 BFF Magnets
- 59 BFF Pens
- 7 BFF Program Handouts
- 65 BFF Reflective Stickers
- 15 FDOT Target Zero Pencils
- 32 FDOT Activity Books
- 100 FDOT Target Zero Bike Lights
- 30 FDOT Target Zero Safety Vests
- 6 FDOT Target Zero Recipe for Safe Driving Handouts
- 2 Distracted Driving Handouts
- 16 Kids' Trading Cards
- 45 MetroPlan Activity Books
- 14 Ryder Comic Books

## Best Foot Forward Community Outreach Recap



**Event:** City of Oviedo Arbor Day Tree Giveaway

**Scoped Partner:** Seminole County

**Date:** Saturday, May 4, 2024

**Location:** Oviedo City Hall, 400 Alexandria Blvd, Oviedo, FL, 32765, US

**Contact:** David Pardo, [dpardo@cityofoviedo.net](mailto:dpardo@cityofoviedo.net)

**Event Attendance:** 85

**BFF-Specific Attendance:** 46

**BFF Representative:** Jessica Caudillo

**Any Board Members or Elected Officials that Attended:** City of Oviedo, Mayor Megan Sladek and Council Member Keith Britton

### Event Summary:

The annual Arbor Day Tree Giveaway in the City of Oviedo offers citizens the opportunity to pick up two trees to plant in their yards and meet local community vendors. This was our second year attending and we greatly enjoyed the way the event was set-up this year. Jessica had plenty of time to speak with elected officials and concerned residents in the area on topics related to pedestrian safety. The targeted audiences at this family friendly event were particularly adults, homeowners, seniors, and community members.

One of the first conversations Jessica had been with an active rider in the area that mentioned her dedication to cycling. She recognized the program from our Operation Best Foot Forward enforcements in Seminole County. She was interested in learning more about our 4-E approach, so Jessica handed her a few pieces of literature and suggested she sign up for our weekly newsletter after saying she wanted to become involved. Jessica also met a senior couple that moved down from South Carolina a few years ago and they mentioned the aggressive and distracted driving culture shock they have been experiencing living near the intersection of from Mitchell Hammock Rd. and Alafaya Trail. The husband explained that about six times a week he walks to get his morning coffee and just about every time drivers avoid yielding or don't see him about to cross Mitchell Hammock Rd. Overall this was a productive and meaningful event for the Best Foot Forward team to attend and engage with the community.

### Materials Distributed:

- 36 BFF Citation Tear Sheets
- 5 BFF Program Synopsis Handouts
- 11 BFF Reflective Stickers
- 3 Ryder Activity Books
- 2 Kid's Action Cards
- 2 FDOT Pencils
- 1 How to Wear a Helmet
- 7 Target Zero Bike Lights
- 4 FL Bicycle Association Pocket Guides
- 4 MetroPlan Orlando Activity Books
- 7 BFF Pens
- 1 FDOT Recipe for Safe Driving Handout
- 1 FL Bike/Ped Laws
- 3 BFF Magnets

## Best Foot Forward Community Outreach Recap



**Event:** Winter Park Library's Health Fair

**Scoped Partner:** City of Winter Park

**Date:** Friday, May 10th, 2024

**Location:** Winter Park Library, 1052 W. Morse Blvd, Winter Park FL 32789

**Contact:** Emily McQuade, [emcquade@winterparklibrary.org](mailto:emcquade@winterparklibrary.org)

**Event Attendance:** 30

**BFF-Specific Attendance:** 18

**BFF Representative:** Jenna Mousseau and McKenzie Shepler

### Event Summary:

The Winter Park Library hosted their first Community Health Fair. Most attendees were local seniors looking for expert advice on maintaining mental and physical health and well-being. Advent Health and the Winter Park Fire Department were among some of the other vendors at the event. The attendees were enthusiastic about our Best Foot Forward program, as many of them are avid walkers. We also educated them about the Florida Driver Yield Law. One woman, who resides at Westminster Retirement Community, was interested in our crosswalk enforcement and requested better crosswalk signage and lighting for seniors walking near their facility. Overall, we are looking forward to participating in future events at the Winter Park Library.

### Materials Distributed:

- 4 FDOT Activity Books
- 2 MetroPlan Orlando Activity Books
- 1 Yellow BFF Pen
- 6 FDOT Target Zero Bike Lights
- 1 FDOT Target Zero Pencils
- 3 BFF Program Synopsis Handouts
- 10 BFF Citation Handouts
- 2 FDOT Recipes for Safe Driving Recipe Cards
- 4 BFF Reflective Stickers



## Best Foot Forward Community Outreach Recap



**Event:** Naomi Kids Presents: Family Fun Day 2024

**Scoped Partner:** City of Apopka

**Date:** Saturday, May 11, 2024

**Location:** Edwards Field Apopka Behind Kit Land Nelson Park, 185 E 1st St, Apopka FL 32703

**Contact:** Nikki, 407 883-5585, [contact@naomikids.com](mailto:contact@naomikids.com)

**Event Attendance:** 200

**BFF-Specific Attendance:** 131

**BFF Representative:** Gavin Bunton and McKenzie Shepler

### Event Summary:

The Naomi Kids Presents: Family Fun Day was an exciting day for all ages. There was a lot to do, from bounce houses and a dunk tank to a DJ and a magician. But the main hit of the event was the free bicycles given away by the Naomi Kids organization. The Apopka Police Department was giving away free helmets, which brought a big turnout. Best Foot Forward was there fitting helmets and educating families on the Florida Driver Yield Law and the BFF initiative. Kids were excited to take home our activity books and comic books. We also gave away bike lights and reflective stickers to each family.

### Materials Distributed:

- 10 Superhero Safety Squad Comics
- 15 Ryder Edition #2 Comics
- 19 MetroPlan Activity Books
- 16 BFF Pens
- 25 FDOT Target Zero Bike Lights
- 7 FDOT Target Zero Pencils
- 2 BFF Program Handouts
- 1 FL Ped/Bike Law Synopsis Brochure
- 25 BFF Citation Handouts
- 6 FDOT Soup Recipe for Safe Driving Cards
- 7 FDOT Recipe for Safe Driving Recipe Cards
- 50 BFF Reflective Stickers
- 16 BFF Magnets
- 24 Fitting Your Bike Helmet Brochures
- 1 Informed Bicycling in Florida Pocket Guide

## Best Foot Forward Community Outreach Recap



**Event:** Eagle Empire Program Kick-Off

**Scoped Partner:** Orange County

**Date:** Thursday, May 16th, 2024

**Location:** Camp Ithiel, 2037 Hempel Avenue, Gotha, FL 34734

**Contact:** Michael Green, [michael.green@cflscouting.org](mailto:michael.green@cflscouting.org)

**Event Attendance:** 30

**BFF-Specific Attendance:** 15

**BFF Representative:** Jenna Mousseau and McKenzie Shepler


### Event Summary:

The Eagle Empire Program Kick-Off is a great way for new Eagle Scouts and Troop Leaders to meet with local organizations who can offer community service hours and projects, as well as learn more about local programs. There are roughly 1500 scouts in the West Orange County area who are all looking for ways to help their community. We met a few parents and Troop leaders who were interested in our program and any community service projects we could provide. We were informed about a new bike riding badge requirement for all scouts this year, with many troop leaders wondering how our organization could help kids who might not know how to ride a bike and staying safe as a pedestrian. Overall, we hope this event will be more attended in the future and we also hope to work with the scouts on community service projects.

### Materials Distributed:

- 2 BFF Reflective Stickers
- 1 BFF Magnet
- 7 BFF Citation Handouts

## Best Foot Forward Community Outreach Recap



**Event:** St. Cloud City Hall Pop-up

**Scoped Partner:** City of St. Cloud

**Date:** Thursday, May 23, 2024

**Location:** 1300 9th Street St. Cloud, FL

**Contact:** Antranette Forbes, [antranette.forbes@stcloudfl.gov](mailto:antranette.forbes@stcloudfl.gov)

**Event Attendance:** 70

**BFF-Specific Attendance:** 49

**BFF Representative:** Jenna Mousseau and Haiden McTee

### Event Summary:

This event was a pop up at the St. Cloud City Hall plaza where the DMV and Tax Collector's office are located. We spoke to people visiting these offices about the driver yield law and pedestrian safety. One person told us they had just moved from Kentucky and love to bike, and they are looking for more trails in the area. We also spoke to folks about the Kissimmee St. Cloud Connector Trail Project. This was a great opportunity to educate members of the St. Cloud community on the Florida Driver Yield Law and pedestrian safety.

### Materials Distributed:

- 31 BFF Citation Flyers
- 2 FDOT Target Zero Bike Lights
- 1 FBA Bike Pocket Guide

## Best Foot Forward Community Outreach Recap



**Event:** Sanford Avenue Block Party

**Scoped Partner:** Seminole County

**Date:** Saturday, May 25, 2024

**Location:** Sanford Ave. between 4th and 6th street, Sanford, FL

**Contact:** Kim Colegrave, [kim@ladies327.org](mailto:kim@ladies327.org)

**Event Attendance:** 200

**BFF-Specific Attendance:** 54

**BFF Representative:** Haiden McTee and McKenzie Shepler

### Event Summary:

At the Sanford Avenue Block Party, the community strolled down the car-free street while enjoying live music, delicious food, and an array of local vendors. The event welcomed attendees of all ages, including many bike and walking enthusiasts. They were interested in our upcoming events, especially the Bike 5 event scheduled this Fall. Additionally, many families were new to the area and were excited to learn about our interactive trails map. We communicated with families about bike and pedestrian safety, distributing bike lights and reflective stickers, and spoke about the BFF initiative. As the final monthly block party before the summer season, it was a great event for BWCF.

### Materials Distributed:

- 1 BFF Program Handout
- 28 BFF Reflective Stickers
- 6 BFF Pens
- 2 BFF Magnets
- 6 BFF Citation Flyers
- 6 MetroPlan Activity Books
- 24 FDOT Target Zero Bike Lights
- 4 Ryder Comic Books
- 1 Florida Bike/Ped Laws Handout

## Best Foot Forward Community Outreach Recap



**Event:** Summer Learning Kick-Off Party  
**Scoped Partner:** Osceola County  
**Date:** Wednesday June 5th, 2024  
**Location:** West Osceola Branch Library  
**Contact:** Sharmel Bhiri, [Sharmel.bhiri@osceolalibrary.org](mailto:Sharmel.bhiri@osceolalibrary.org)

**Event Attendance:** 75  
**BFF-Specific Attendance:** 50  
**BFF Representative:** McKenzie Shepler and Haiden McTee

### Event Summary:

The West Osceola Branch Library kicked off their summer learning program with a Foam-Palooza, filled with dancing, mountains of foam, and art activities. Bike/Walk Central Florida along with the Osceola County Fire Rescue were there to educate families on how to stay safe this summer. BWCF equipped kids with bike lights, reflective stickers, and essential road safety tips like looking both ways before crossing the street. Parents showed great enthusiasm for our Best Foot Forward program and were eager to learn more about the Florida Driver Yield Law. Overall, it was a fun event for Bike/Walk Central Florida.

### Materials Distributed:

- 38 BFF Reflective Stickers
- 8 BFF Pens
- 5 BFF Magnets
- 10 BFF Citation Tear Sheets
- 16 MetroPlan Activity Books
- 3 FDOT Target Zero Pencils
- 21 FDOT Target Zero Bike Lights
- 20 FDOT Safety Vests
- 21 Kids Trading Cards
- 2 FDOT Target Zero Recipes for Safe Driving
- 6 FDOT Activity Books
- 10 Guardian Comics
- 12 Superhero Comics
- 11 Ryder Activity Books

# Best Foot Forward Community Outreach Recap



**Event:** St. Cloud's Proud in the Cloud Event

**Scoped Partner:** City of St. Cloud

**Date:** Saturday, June 8, 2024

**Location:** Lakefront Park, 1104 Lakeshore Blvd, St. Cloud FL 34769

**Contact:** proudinthecloud@gmail.com

**Event Attendance:** 1,000 - 2,000

**BFF-Specific Attendance:** 90

**BFF Representative:** Haiden McTee and McKenzie Shepler

**Partners or Elected Officials in Attendance:** City of St. Cloud, Osceola County Sheriffs Office, Andrew Jeng (FL HD47)

## Event Summary:

St. Cloud's first official Pride celebration, "Proud in the Cloud," was a history-making success. People of all ages and backgrounds gathered to celebrate Pride month with live performances, bounce houses, vendors, and community resource providers.

Many guests expressed concerns about the safety of local crosswalks, such as E. Lakeshore Blvd and Remington, as well as Michigan and 10th street. One educator expressed the need for a stop light by Canoe Creek K-8 so children can safely walk and bike to school. We also spoke with a guest from the greater Orlando area who shared that their husband was hit by a car while biking on Cady Way Trail. This was a great opportunity to discuss our program crosswalks in the St. Cloud area, as well as our process for monitoring and making these crosswalks safer. Overall, this was a great event to attend, and we hope to join again next year!

## Materials Distributed:

- 36 BFF Citation Flyers
- 4 BFF Program Handouts
- 28 BFF Reflective Stickers
- 9 BFF Pens
- 9 BFF Magnets
- 5 FDOT Target Zero Pencils
- 24 FDOT Target Zero Bike Lights
- 5 Kids Trading Cards
- 3 Ryder Comics
- 5 Safety Squad Comics
- 4 Guardian Comics
- 8 MetroPlan Activity Books

## Best Foot Forward Community Outreach Recap



**Event:** Sanford's Juneteenth Celebration

**Scoped Partner:** Seminole County

**Date:** Saturday, June 15, 2023

**Location:** Sanford Civic Center, 401 E. Seminole Blvd, Sanford FL 32771

**Contact:** Sherry Washington, 407-473-2241

**Event Attendance:** 300

**BFF-Specific Attendance:** 28

**BFF Representative:** McKenzie Shepler and Haiden McTee

**Partners or Elected Officials in Attendance:** Seminole County Sheriff's Office

### Event Summary:

Sanford's 4th annual Juneteenth Celebration was a wonderful evening for all ages, filled with live entertainment, motivational speakers, a large variety of food trucks, and vendors. Best Foot Forward attended the event, speaking with members of the community about pedestrian safety and the Florida Driver Yield Law. We also spoke with our partners from the Seminole County Sheriff's Office, about improving Central Florida's bike ability, walkability, and rollability. This included discussions on slower speeds limits, designing complete streets, and enhancing general infrastructure for all road users. Overall, this was a great event with meaningful conversations about pedestrian safety.

### Materials Distributed:

- 9 BFF Citation Flyers
- 16 BFF Reflective Stickers
- 1 BFF Pen
- 1 BFF Magnet
- 6 MetroPlan Orlando Activity Books
- 2 FDOT Recipes for Safe Driving
- 4 Safety Squad Comics
- 4 Ryder Comics
- 4 Guardian Comics

## Best Foot Forward Community Outreach Recap



**Event:** Chickasaw Branch Library Community Resource Expo

**Scoped Partner:** Orange County

**Date:** Thursday, July 11, 2024

**Location:** Chickasaw Branch Library, 870 N Chickasaw Trail, Orlando, FL 32825

**Contact:** Nathalia Materon Corredor, [materoncorredor.nathalia@ocls.info](mailto:materoncorredor.nathalia@ocls.info)

**Event Attendance:** 60

**BFF-Specific Attendance:** 45 people that came to the table

**BFF Representative:** McKenzie Shepler and Haiden McTee

### Event Summary:

This event aims to connect our patrons with essential community resources, including those provided by Bike Walk Central Florida, to prepare for the upcoming school year and engage with pedestrian safety. This event coincided with the library's free summer lunch program, bringing lots of kids and families to the resource expo. Most guests' primary language was Spanish, oftentimes with bilingual children. We met a crossing guard who watches N Forsyth Rd and Curtis Rd and noted that there could be more safety measures there. We met a community organization called "Cornerstone Connections" and was told they have a back-to-school event on the 5th of August that they might invite us to. Overall, this was an important event to attend and speak with members of the community about pedestrian safety.

### Materials Distributed:

- 8 BFF Program Handouts
- 32 BFF Reflective Stickers
- 11 BFF Magnets
- 34 Citation Tear Sheets
- 14 Metroplan Activity Books
- 2 FDOT Target Zero Pencils
- 6 Target Zero Recipe Card
- 12 Guardian Comics
- 8 Ryder Comics
- 11 Kids' Trading Cards



## Best Foot Forward Community Outreach Recap



**Event:** Get Outdoors! Casselberry

**Scoped Partner:** City of Casselberry, Commissioner Divita

**Date:** Saturday, July 13, 2024

**Location:** Secret Lake Park 200 N Triplet Lake Drive, Casselberry FL 32707

**Contact:** Lynn Hoppes, [hoppes@casselberry.org](mailto:hoppes@casselberry.org), Robert Bickerstaff, [rbickerstaff@casselberry.org](mailto:rbickerstaff@casselberry.org)

**Event Attendance:** ~50

**BFF-Specific Attendance:** 26 people that came to the table

**BFF Representative:** Haiden McTee, Andrew Caudle

**Partners or Elected Officials in Attendance:** Casselberry City Commissioner Nancy Divita

### Event Summary:

This was a small event set up by the City of Casselberry at Secret Lake Park in Casselberry, offering free kayaking and paddle boarding on Secret Lake to residents, run by their Recreation Team. This tent was being run by City Commissioner of Casselberry Nancy Divita, who just recently fought for and got wider sidewalks in Casselberry. So even though it was a smaller event, we were still able to talk to a locally elected official as well as Tim Veigle, who is currently running for Commissioner in Casselberry. And given that we were the only booth left standing, we were able to grab the attention of multiple scouting families from the local Troop 259 who showed up for the event, as well as people just casually walking their dog on a lovely Saturday morning or families looking to get out in the sun!

### Materials Distributed:

- 12 BFF Reflective Stickers
- 4 BFF Yellow Pens
- 2 FDOT Target Zero Pencils
- 2 BFF Magnets
- 4 BFF Tear Sheets
- 4 MetroPlan Activity Books
- 5 Ryder Comics
- 4 Guardian Comics
- 4 Kids' Trading Cards

## Best Foot Forward Community Outreach Recap



**Event:** District 3 Family Resource and Engagement Expo

**Scoped Partner:** Orange County

**Date:** Saturday, July 20, 2024

**Location:** Colonial High School 6100 Oleander Dr, Orlando, FL 32807

**Contact:** Ashley Scott, ashley.scott@ocfl.net

**Event Attendance:** 200+

**BFF-Specific Attendance:** 197 people that came to the table

**BFF Representative:** Haiden McTee and Andrew Caudle

**Partners or Elected Officials in Attendance:** Orange County District 3 Commissioner Mayra Uribe

### Event Summary:

This past Saturday, Orange County and Commissioner Mayra Uribe held a Family Resource and Engagement Expo in the Colonial High School Gym, with over 50 vendors in attendance and free giveaways including backpacks, shoes, sweaters, and more for any community members and families gearing up for the return to school in August! Due to the high volume of people visiting our table looking for a stamp on their passport for those same freebies, we were able to hand out flyers informing over 50 people of the Florida Driver Yield Law, many of them high schoolers just starting to learn how to drive. Overall, we were able to speak to many local families not just about how to stay safe as a pedestrian, but behind the wheel as well!

### Materials Distributed:

- 5 BFF Program Handouts
- 52 BFF Reflective Stickers
- 17 BFF Yellow Pens
- 9 BFF Magnets
- 52 Florida Driver Yield BFF Citation Sheets
- 22 MetroPlan Activity Books
- 17 FDOT Pencils
- 36 FDOT Target Zero Bike Lights
- 21 FDOT Target Zero Traffic Light Stress Balls
- 6 Ryder Comics
- 11 Guardian Comics
- 33 Kids' Trading Safety Cards

## Best Foot Forward Community Outreach Recap



**Event:** District 4 Back To School Event

**Scoped Partner:** Orange County

**Date:** Saturday, July 20, 2024

**Location:** Meadow Woods Recreation Center

**Contact:** Ricardo Miranda-Rodriguez, [ricardo.miranda-rodriguez@ocfl.net](mailto:ricardo.miranda-rodriguez@ocfl.net)

**Event Attendance:** 200

**BFF-Specific Attendance:** 170 people that came to the table

**BFF Representative:** Jenna Mousseau & McKenzie Shepler

**Partners or Elected Officials in Attendance:** D4 County Commissioner Maribel Gomez Cordero, D9 Congressman Darren Soto, D35 Congressman Tom Keen

### Event Summary:

The Best Foot Forward Team was invited by Orange County District 4 Commissioner Maribel Gomez Cordero to participate in their Back-to-School event for high school students. This event had over 200 attendees and provided free backpacks, haircuts, and a raffle featuring gift cards and school supplies, helping students prepare for the upcoming school year. Some of the vendors in attendance included the Orange County Public Library System and the Orange County Fire Rescue. Bike/Walk Central Florida contributed by fitting and distributing helmets, as well as offering resources on bike and pedestrian safety. They also engaged with new drivers to discuss the Florida driver yield law. Overall, the event was a great success for Bike/Walk Central Florida.

### Materials Distributed:

- 39 BFF Reflective Stickers
- 15 BFF Yellow Pens
- 18 BFF Magnets
- 48 BFF Citation Tear Sheets
- 17 MetroPlan Activity Books
- 13 FDOT Pencils
- 1 FDOT Target Zero Safe Driving Recipe
- 9 FDOT Kids Trading Cards
- 15 FDOT Target Zero Traffic Light Stress Balls
- 20 FL Bike Law/Hand Signals Handouts
- 3 ABC Bike Quick Check
- 11 How to Fit Helmets Handouts
- 8 How to Fit Helmets Handouts - Spanish
- 6 Small Helmets
- 10 Medium Helmets
- 2 Large Helmets

## Best Foot Forward Community Outreach Recap



**Event:** End of Summer Safety Event at South Trail Library

**Scoped Partner:** Orange County

**Date:** Saturday July 27th, 2024

**Location:** South Trail Branch Library - 4600 S Orange Blossom Trail, Orlando FL, 32829

**Contact:** Jessica Darden, [jessica.darden@obtdb.com](mailto:jessica.darden@obtdb.com)

**Event Attendance:** 40

**BFF-Specific Attendance:** 30

**BFF Representative:** Andrew Caudle

**Partners or Elected Officials in Attendance:** Orange Blossom Trail Development

### Event Summary:

Our partners at Orange Blossom Trail Development put together an End of Summer Safety Event for students and families at the South Trail Branch Library on S. Orange Blossom Trail, with both Bike/Walk Central Florida and Orange County Fire Rescue on hand to give hands on demonstrations on fire safety, escaping a fire, walking across the street, riding their bike, and much more! And with two separate presentations given throughout the event, it gave us an even better opportunity to speak with more of the students and families at an individual level! Being especially focused on the younger students gave us a great opportunity to spend more time speaking with them about their safety with and without adults present – which allowed them to learn at their own pace and easily memorize all the trivia we had at the end for them on pedestrian safety!

### Materials Distributed:

- 14 MetroPlan Activity Books
- 20 BFF Pens
- 16 BFF Reflective Stickers
- 6 BFF Magnets
- 1 BFF Citation Sheet

# Best Foot Forward Community Outreach Recap



**Event:** District 1 and District 2 Back-to-School Bash

**Scoped Partner:** Osceola County

**Date:** Wednesday, July 31, 2024

**Location:** Osceola Heritage Park Events Center, 1901 Chief Osceola Trail, Kissimmee FL

**Contact:** [lilly.laureano@osceola.org](mailto:lilly.laureano@osceola.org)

**Event Attendance:** ~250

**BFF-Specific Attendance:** 200 people that came to the table

**BFF Representative:** Haiden McTee & Andrew Caudle

**Elected Officials in Attendance:** D1 Commissioner Peggy Choudry & D2 Commissioner Viviana Janer

## Event Summary:

People were lining up just to visit our booth at the Osceola Back to School Bash, where we were the very first booth they saw before they even entered the main hall! This special positioning allowed us to hand out a whopping 93 BFF tear sheet handouts informing all the adults and younger drivers about the Florida Driver Yield Law and the fine that goes along with not stopping for pedestrians. We also handed out many other freebies that were quickly taken as people lined up to get free backpacks and other supplies right before the school season starts in August! After the initial rush of the crowd, we were then able to discuss safe driving and cycling on a more personal level as each person walked in - allowing us a great opportunity to inform many different types of people!

## Materials Distributed:

- 21 BFF Yellow Pens
- 25 BFF Reflective Stickers
- 27 BFF Magnets
- 93 Florida Driver Yield Sheets
- 26 MetroPlan Activity Books
- 50 FDOT Target Zero Bike Lights
- 2 FDOT Target Zero Safe Driving Recipes
- 15 FDOT Bike Safety Activity Books
- 54 FDOT Target Zero Trading Cards

## Best Foot Forward Community Outreach Recap



**Event:** Kissimmee Women's Club BFF Presentation

**Scoped Partner:** Kissimmee

**Date:** Tuesday, August 6th, 2024

**Location:** Kissimmee Women's Clubhouse – 1616 W. Oak St, Kissimmee, FL

**Contact:** Janet Shearer [janet.shearer101@gmail.com](mailto:janet.shearer101@gmail.com)

**Event Attendance:** 20

**BFF-Specific Attendance:** 20

**BFF Representative:** Jenna Mousseau & Elisha Dyer

### Event Summary:

The Kissimmee Women's Club is celebrating 115 years of serving their community. Best Foot Forward joined the club for their August monthly meeting to speak about the program and importance of pedestrian safety. We highlighted the Oak Street & Emory Avenue crosswalk that is right next to the clubhouse and spoke about the improvements Best Foot Forward has made over in Central Florida over the last few years. We had an important discussion regarding the responsibilities of pedestrians and drivers, and helped answer a few important questions members of the club had. We had a great time with the Kissimmee Women's Club and hope to see them again soon.

### Materials Distributed:

- 20 BFF Citation Handouts
- 20 BFF Program Handouts

## Best Foot Forward Community Outreach Recap



**Event:** District 2 Family Engagement and Resource Expo  
**Scoped Partner:** Orange County  
**Date:** Saturday, August 10, 2024  
**Location:** John Bridges Community Center  
**Contact:** Ashley Scott

**Event Attendance:** 300  
**BFF-Specific Attendance:** 253 people that came to the table  
**BFF Representative:** Andrew Caudle and McKenzie Shepler

### Event Summary:

The Best Foot Forward Team attended the Orange County's Neighborhood Centers for Families - Family Engagement and Resources Expo and it was a huge hit! The back-to-school event attracted over 200 attendees from District 2, who eagerly took advantage of the free school supplies, backpacks, and safety resources provided for the upcoming school year. Parents of new drivers were especially appreciative of our efforts to educate their children on the Florida Driver Yield Law. Younger kids were ecstatic to get their hands on our activity books, stickers, and trading cards. Additionally, many families showed interest in our Bike 5 Cities event coming up this fall and signed up for our newsletter to stay updated on all future events. We can't wait to attend this event again next year!

### Materials Distributed:

- 10 BFF Program Handouts
- 28 BFF Reflective Stickers
- 19 BFF Yellow Pens
- 24 BFF Magnets
- 53 BFF Citation Tear Sheets
- 25 MetroPlan Activity Books
- 9 FDOT Target Zero Pencils
- 9 FDOT Target Zero Safe Driving Recipe
- 20 Ryder Comic
- 20 FDOT Activity Book
- 20 Bike Law Handouts
- 20 FDOT Target Zero Stress Stop Lights
- 20 Guardian Trading Cards
- 20 Safety Squad Trading Cards

## Best Foot Forward Community Outreach Recap



**Event:** Safety Zone Campaign at Lake Mary Elementary

**Scoped Partner:** Seminole County

**Date:** Wednesday, August 14<sup>th</sup>, 2024

**Location:** Lake Mary Elementary School, 132 South Country Club Rd, Lake Mary, FL

**Contact:** Dacia Maisonave, [DMaisonave@seminolesheriff.org](mailto:DMaisonave@seminolesheriff.org)

**Event Attendance:** 200

**BFF-Specific Attendance:** 200 (roughly 180 cars drove by, 20 students walking and biking to school)

**BFF Representative:** Jenna Mousseau

**Partners or Elected Officials in Attendance:** Seminole County Crossing Guards

### Event Summary:

This was an event to help promote pedestrian safety. We were invited by Dacia with the Seminole County Sheriff's office crossing guard department. BFF was joined by Liberty Mutual, who provided the signs. These signs had important safety tips for drivers to educate them on distracted driving, pedestrian safety, and safe practices. Many students walked and biked to school, with others being dropped off by parents. These campaigns are an important reminder to drive with care, especially around schools.



## Best Foot Forward Community Outreach Recap



**Event:** Apopka City Hall Pop-Up

**Scoped Partner:** Apopka

**Date:** Thursday, Aug 15th, 2024

**Location:** Apopka City Hall 120 E Main St, Apopka FL

**Contact:** Stephen Cribb, [scribb@apopka.net](mailto:scribb@apopka.net)

**Event Attendance:** 12

**BFF-Specific Attendance:** 4 people that came to the table

**BFF Representative:** McKenzie Shepler, Andrew Caudle

**Partners or Elected Officials in Attendance:** Apopka Police Department

### Event Summary:

This past Thursday August 15th, it was quite the quaint morning at Apopka City Hall, but still a productive one regardless! Since almost everyone was coming in for specific appointments, meetings, fingerprinting, or any other service you can find at City Hall - they were all rather rushed coming in and trying to leave, but the word “freebie” got a few people’s attention pretty quick! We were, however, able to talk with a couple of on-duty partners from the Apopka City Police Department at length, especially regarding bike safety. And we learned they wanted all the bike trails to connect, especially from neighborhood to neighborhood, just as much as us! And they even recommend that next time, we try to come to an evening planning event or community town hall where there’s guaranteed to be a crowd! Or even to set up right on the West Orange Trail itself and see how many people we can pull in - since it’s right down the block! Overall, it was nice to speak with our partners about the program and we are very grateful to the city hall staff for letting us table.

### Materials Distributed:

- 1 BFF Yellow Pen
- 4 FDOT Target Zero Pencils
- 2 FDOT Target Zero Stress Lights

## Best Foot Forward Community Outreach Recap



**Event:** Fall Welcome Back Community Resource Fair

**Scoped Partner:** Seminole County

**Date:** Tuesday, August 27th, 2024

**Location:** Seminole State College Sanford/Lake Mary Campus 100 Weldon Blvd, Sanford, FL 32773

**Contact:** Mercedes Bermejo, 407-620-3847

**Event Attendance:** 200

**BFF-Specific Attendance:** 90 people that came to the table

**BFF Representative:** Andrew Caudle and McKenzie Shepler

### Event Summary:

The Best Foot Forward Team attended the Fall Welcome Back Community Resource Fair at Seminole State College Sanford/Lake Mary Campus. The event provided students with free resources to prepare for the school year, and we focused on promoting safety through our outreach. One student shared his challenges with not owning a car and expressed a strong desire for improved bike and pedestrian infrastructure in the Sanford area to make his commute to class easier. We also discussed the Florida driver yield law, emphasizing the critical importance of yielding to pedestrians at crosswalks. The students were excited to see our presence and engaged in meaningful conversations about bike and pedestrian safety. Overall, this was a wonderful event for Best Foot Forward.

### Materials Distributed:

- 27 BFF Citation Flyers
- 18 BFF Reflective Stickers
- 4 BFF Program Handouts
- 10 BFF Yellow Pens
- 7 BFF Magnets
- 4 MetroPlan Activity Books
- 5 FDOT Target Zero Pencils
- 7 FDOT Target Zero Stress Lights
- 5 Safe FDOT Comic
- 5 Ryder Comics
- 2 Safety Squad Comics
- 2 Safety Squad Trading Cards
- 9 Bike Law and Hand Signals Handouts

## Best Foot Forward Community Outreach Recap



**Event:** Orlando Health South Seminole Hospital Pop-Up

**Scoped Partner:** Longwood

**Date:** Wednesday, August 28, 2024

**Location:** Orlando Health South Seminole Hospital 555 W. State Road 434, Longwood, FL 32750

**Contact:** Sheryl Aldarondo, [sheryl.aldarondo@orlandohealth.com](mailto:sheryl.aldarondo@orlandohealth.com) 504-453-2577

**Event Attendance:** 50

**BFF-Specific Attendance:** 23 people that came to the table

**BFF Representative:** McKenzie Shepler, Andrew Caudle, and Connor Romito

**Partners or Elected Officials in Attendance:** Sheryl Aldarondo, Orlando Health

### Event Summary:

Best Foot Forward (BFF) organized a pop-up event at Orlando Health South Seminole Hospital in Longwood, teaming up with Sheryl Aldarondo, the Trauma and Burn Injury Prevention Coordinator for Orlando Health. Both BFF and Sheryl were on hand to distribute important resources aimed at keeping everyone safe for the remainder of the summer. Despite the busy atmosphere of the hospital, staff were receptive to tips on grilling safety, learning about Florida's driver yield law, and various bicycle laws. One individual shared a strong desire to bike to work at the hospital but noted the challenge due to the lack of bike infrastructure in the area. Several others expressed frustration about the intersection at Ronald Reagan Blvd & SR 434, which is a short distance from the hospital. They noted long wait times for both drivers and pedestrians, with pedestrians sometimes facing waits of over 20 minutes and inconsistent right-of-way signals.

The event was highly informative for the BFF Team, and there is enthusiasm for hosting more pop-up events like this in the future.

### Materials Distributed:

- 7 BFF Program Handouts
- 13 BFF Reflective Stickers
- 8 BFF Pens
- 10 BFF Magnets
- 12 BFF State Law Flyers
- 1 FDOT Target Zero Pencil
- 6 FDOT Target Zero Safe Driving Fritter Recipes
- 6 FDOT Target Zero Safe Driving Carne Asada Recipes
- 3 FDOT Target Zero Stress Lights
- 1 Superhero Comic
- 1 Super Safe Comic
- 5 Bike Law/Hand Signal Handouts

## Best Foot Forward Community Outreach Recap



**Event:** Lake Mary PD Bike Rodeo

**Scoped Partner:** Seminole County

**Date:** Saturday, September 7, 2024

**Location:** Lake Mary Sports Complex: 550 Rantoul Lane, Lake Mary FL

**Contact:** Lena Delgenio, [ldelgenio@lakemaryfl.com](mailto:ldelgenio@lakemaryfl.com)

**Event Attendance:** 150-200

**BFF-Specific Attendance:** 100

**BFF Representative:** Connor Romito & McKenzie Shepler

**Partners or Elected Officials in Attendance:** David Mealor - Lake Mary Mayor, FDOT & Seminole County Sheriff's Office

### Event Summary:

On Saturday September 7th the Lake Mary Police Department hosted a Bike Rodeo at the Lake Mary Sports Complex. The 4-hour event likely brought in about 150-200 people. During the event, Lake Mary PD provided families an opportunity to participate in a bike helmet fitting and distributed helmets to attendees. Throughout the morning, many families were able to stroll through the event to learn more about biking and various pedestrian safety initiatives. The BFF table was a hit with many families and event attendees. Parents that stopped by the table were interested in learning more about the Bike 5 event, various trails in Central Florida, and about the progress the Central Florida area has made to make pedestrians safer. Many of the children that visited the BFF table were interested in learning about crossing roads safely and were looking forward to using the BFF reflective sticker on their bikes.

Another topic of conversation across all ages was learning the correct hand signals for bike riders. Other organizations that were in attendance included: FDOT, Seminole County Sheriff's Office, and the Lake Mary Fire Rescue. Overall, this was a great event to help educate the public on pedestrian safety and the driver yield law.

### Materials Distributed:

- 25 BFF Reflective Stickers
- 7 BFF Pens
- 4 BFF Magnets
- 6 BFF State Law Flyers
- 13 MetroPlan Activity Books
- 3 FDOT Target Zeo Pencils
- 7 Kids Trading Cards
- 2 ABC Quick Check Bookmarks
- 4 FBA Informed Bicycling Pocket Guides
- 8 Bicycle Hand Signals Handouts
- 5 Safety Squard Comic Books

## Best Foot Forward Community Outreach Recap



**Event:** Sign Waving Campaign at Millenia Blvd & Timarron Dr

**Scoped Partner:** Orlando

**Date:** Wednesday, September 11, 2024

**Location:** Millenia Blvd. & Timarron Dr., Orlando

**Estimated Drivers Reached:** 475

**BFF Representative:** Jessica Caudillo, Andrew Caudle, and McKenzie Shepler

### Event Summary:

This week, we spent time at the crosswalk on Millenia Blvd. & Timarron Dr., in front of Millenia Gardens Elementary in Orlando, to remind drivers to slow down and yield to students heading to school. Alongside us, two crossing guards were on duty to stop traffic and ensure the children's safety.

This crosswalk is one of the most challenging in our Orlando crosswalks program, with a 9% driver yield rate. Despite this, many drivers were receptive to our message. We received positive comments from passersby, including, "Glad you're out here" and "We appreciate you."

Traffic was consistent during the school rush, but most drivers acknowledged our presence by slowing down or stopping before the crosswalk. Fifteen drivers showed their support by waving, nodding, or giving us a thumbs-up, and five gave us enthusiastic honks.

## Best Foot Forward Community Outreach Recap



**Event:** St. Cloud Sign Waving Campaign at 10<sup>th</sup> St. & Mississippi Ave.

**Scoped Partner:** Osceola County

**Date:** Thursday, September 12, 2024

**Location:** St. Cloud, FL Intersection of 10th St and Mississippi Avenue

**Estimated Drivers Reached:** 120

**BFF Representative:** McKenzie Shepler, Vince Dyer, and Andrew Caudle

**BFF Partners in Attendance:** Jonathan Colley & Andrew Ellison from the St. Cloud Police Department

### Event Summary:

This past Thursday, on a beautiful and perfectly cloudy day in St. Cloud, we spent the morning at the crosswalk between 10th St. and Mississippi Ave. in between the St. Cloud Masonic Lodge and Eastern Avenue Baptist Church, helping to remind drivers to slow down and yield to pedestrians. Alongside us were two members of the St. Cloud Police Department, including Andrew Ellison, Public information officer for the St. Cloud PD and Sgt. Jonathan Colley, who joined us on his motorcycle! Our large presence at this small crosswalk helped to remind everyone to slow down and look for pedestrians.

Traffic was consistent during the early morning school rush, but most drivers acknowledged our presence by slowing down or stopping before the crosswalk, which normally has a 40% driver yield rate. Twenty-three drivers showed their support by waving, nodding, or giving us a thumbs-up, or even giving us enthusiastic honks!

## Best Foot Forward Community Outreach Recap



**Event:** Sign Waving Campaign at Park Ave. & Tanglewilde St.

**Scoped Partner:** Apopka

**Date:** Tuesday, September 17, 2024

**Location:** Park Ave & Tanglewilde St Crosswalk, Apopka

**Estimated Drivers Reached:** 400

**BFF Representative:** Jessica Caudillo, Andrew Caudle, and McKenzie Shepler

### Event Summary:

Best Foot Forward was out in Apopka, waving signs at the crosswalk located at Park Avenue and Tanglewilde Street to remind people to yield and slow down for pedestrians. This crosswalk is situated near three local schools—Dream Lake Elementary, Apopka Memorial Middle, and Apopka Junior High School—and is adjacent to a trail running parallel to Park Avenue. Given the heavy traffic from both pedestrians and vehicles at this location, and with a current driver yield rate of just 60%, it was essential for us to be out there raising awareness.

The community's reaction was highly encouraging. Drivers and pedestrians alike were excited to see our presence, and kids riding their bikes on the trail gave us enthusiastic thumbs-ups as they passed by. Additionally, over 30 people showed their support by honking, nodding, or waving.

## Best Foot Forward Community Outreach Recap



**Event:** Sign Waving Campaign at Ronald Reagan Blvd & SR434

**Scoped Partner:** City of Longwood

**Date:** Wednesday, September 18, 2024

**Location:** Ronald Reagan Blvd & SR 434

**Event Attendance:** ~700

**BFF Representative:** Andrew Caudle, Jessica Caudillo & McKenzie Shepler

### Event Summary:

As a part of the sign waving campaign, our program Best Foot Forward had a few staff members targeted the attention of drivers turning right onto Ronald Regan Blvd from SR 434 along an open field across from the Taco Bell. This was held during the high volumes of traffic that typically occur in the morning as people commute to work, school, etc. Several drivers slowed as they read our signs, some engaged further by honking or taking a picture of us to show us their support in our message. Few pedestrians were visible, they would use the crosswalk to avoid conflicts with any vehicles. We noticed a pedestrian on a wheelchair crossing at the intersection that attempted to cross once and waited again until they felt safe enough to cross. This was alarming as many heavy trucks were present and many drivers were distracted by using phones. With two train track crossings running across Ronald Regan Blvd and SR 434, the intersection becomes a busy and risky area for congestion and drivers finding gaps at yellow lights and pedestrian activity being present as well.



## Best Foot Forward Community Outreach Recap



**Event:** Orlando City Soccer Game Pop-Up

**Scoped Partner:** Orlando

**Date:** Wednesday, September 18th 2024

**Location:** W. Central Blvd & S. Terry Ave

**Contact:** Jenna Mousseau, [Jmousseau@bikewalkcf.org](mailto:Jmousseau@bikewalkcf.org)

**Event Attendance:** 250

**BFF-Specific Attendance:** 64 people that came to the table

**BFF Representative:** Andrew Caudle, McKenzie Shepler & Ben Shepler

### Event Summary:

On Wednesday night, Best Foot Forward set up a table at the corner of West Central Boulevard and South Terry Avenue, next to the Orlando City Stadium. People heading to the Orlando City vs. Charlotte FC soccer match were eager to get to the game, but many were glad to stop by our table, pick up free stickers and coloring books, and learn about the Florida Driver Yield Law.

We noticed quite a few people on bikes without bike lights, and they were thrilled to receive them from us, along with a Best Foot Forward reflective sticker to stick on the back of their bike. One woman was so excited to see us that she came back several times to thank us and even brought a friend who also needed a light.

### Materials Distributed:

- 20 BFF Reflective Stickers
- 6 BFF Yellow Pens
- 2 BFF Magnets
- 3 BFF Citation Tear Sheets
- 1 MetroPlan Activity Book
- 2 FDOT Pencils
- 25 FDOT Target Zero Bike Lights
- 10 City of Orlando Coloring Books
- 5 Downtown Orlando Bike Maps
- 7 Safety Squad Comic Books

## Best Foot Forward Community Outreach Recap



**Event:** Sign Waving at Dellwood Dr. & Primrose Dr.  
**Scoped Partner:** Orlando  
**Date:** Thursday, September 19th 2024  
**Location:** Crosswalk at Dellwood Dr. & Primrose Dr.

**Approximate Number of Drivers Reached:** 300

### Event Summary:

On Thursday, the Best Foot Forward team went out to the crosswalk at Dellwood Dr. And Primrose Dr. in Orlando to raise awareness on pedestrian safety and safe driving practices. This specific crosswalk sees only 29% of drivers yielding to pedestrians, which is considerably low and unsafe. Many people living in the neighborhood cross this area very often, including children walking and biking to school.

While there, we observed drivers speeding as well as drivers failing to yield to children and parents attempting to cross. People walking by thanked us for being out there, and one community member named Jamie Blucher stopped by to learn more about our program. She informed us that her and another parent from Lake Como Elementary had a meeting scheduled with the City of Orlando to discuss how they can improve the safety measures in the area for everyone.

Overall, we had about 40 drivers' wave, honk, and give us a thumbs up to show support. Along with our other outreach measures, we believe sign waving campaigns will make a huge impact on driver education and awareness.

## Best Foot Forward Community Outreach Recap



**Event:** Stonewyck Elementary School Fall Block Party

**Scoped Partner:** Orange County

**Date:** Friday, September 20, 2024

**Location:** Stonewyck Elementary 3001 Stonewyck St Orlando, FL

**Contact:** Monica Lergier, Current Stonewyck PTA President

**Event Attendance:** 60

**BFF-Specific Attendance:** 17

**BFF Representative:** Jessica Caudillo & Andrew C.

**Partners or Elected Officials in Attendance:** Orange County Library System

### Event Summary:

At the Stonewyck Elementary School PTA Fall Festival, students and families were welcomed with various activities, resources, and food. BFF had the opportunity to engage with many students and their families on their rights and resources available to them for pedestrian safety. Understanding that this elementary school is located within a residential neighborhood, many had walked or rolled to the event. When we arrived at the event, Monica had noticed our BFF yard signs and asked us to place them adjacent to the crosswalk in front of the school since she noticed that not many people yield or slow at the crosswalk. A few main talking points we had with parents were about safety concerns when children commute to school either by walking, rolling, or riding in the car. Many advised us that the recent intersection light and crosswalk that were implemented at the intersection of Caneel Bay Blvd & Stonewyck St was necessary to calm traffic for drop-off and pick-up.

We had the chance to meet Justin Padilla, an HOA board member of his residential neighborhood. We discussed the importance of the driver yield law and factors like distracted, impaired driving, and speed that contribute to alarming rates of traffic related fatalities and serious injuries. The conversation delved into the enforcement and engineering efforts the BFF has prioritized these past years and how they can advocate for safer streets for pedestrians by participating at public meetings for roadway projects and having BFF presenting at their upcoming HOA meeting. His wife mentioned that they live in the neighborhood next to a high school that is being built and that they avoid walking their kids to the elementary near there because the path to school has an intersection without a stop sign or light to protect those crossing. She added that kids avoided walking to school because of the safety concern and she is afraid that this will be unresolved when the high school opens and there might be kids using the path out of necessity in the future. We had the opportunity to meet a new resident from North Carolina that asked us about Bike 5 cities and how he has noticed gaps of connectivity along the trails. He also mentioned the relief he had when the light at the intersection was added since he uses the trails frequently. Overall, this is a great event and opportunity to remind parents of best practices to keep their families safe with advocacy, involvement, engagement, and feedback.

### Materials Distributed:

- 7 BFF Citation Tear Sheets
- 3 BFF Program Synopsis Handouts
- 10 BFF Reflective Stickers
- 8 SAFE FDOT Activity Books
- 2 Kid's Action Cards
- 3 FDOT Pencils
- 4 BFF Pens
- 3 BFF Magnets

## Best Foot Forward Community Outreach Recap



**Event:** Oakland NatureFest

**Scoped Partner:** Oakland

**Date:** Saturday, September 21, 2024

**Location:** Oakland Nature Preserve, Oakland, FL

**Current Contact:** Jennifer Hunt, Managing Director, [jhunt@oaklandnaturepreserve.org](mailto:jhunt@oaklandnaturepreserve.org)

**Updated (new) contact:** Nicole O'Brien, Managing Director, (407)-905-0054, [nobrien@oaklandnaturepreserve.org](mailto:nobrien@oaklandnaturepreserve.org)

**Event Attendance:** 100

**BFF-Specific Attendance:** 57

**BFF Representative:** Jessica Caudillo-Roman and Andrew Caudle

**Partners or Elected Officials in Attendance:** District 1 Orange County Commissioner Nicole Wilson

### Event Summary:

At the Oakland Nature Festival, members of the community were welcomed to explore the Oakland Nature Preserve with presentations on wildlife and many community vendors with resources for all. This event had approximately 100 people in attendance, mostly attracting families, elders, and kids. BFF Partners in attendance included the Oakland Police department and Orange County District 1 Commissioner Nicole Wilson's office. We had many conversations with people on pedestrian safety and what it means to them for more safety measures that can prevent traffic related fatalities and serious injury. A young girl told us that she has a daily 10-minute commute to school, and she had to be more cautious after one day a car almost hit her. A couple that lives by Windermere Highschool and they have noticed more bike activity that might need to be evaluated to ensure proper safety measures. They have also seen more E-bike presence by students near Panther Lake Elementary School and it was concerning to them since the sidewalk is narrow and a shared use path would avoid conflicts between all modes of mobility. This was a great event to speak with community members and discussing the importance of safe mobility across generations.

### Materials Distributed:

- 10 BFF Program Handouts
- 20 BFF Reflective Stickers
- 6 BFF Yellow Pens
- 2 FDOT Pencils
- 5 BFF Magnets
- 4 Florida Driver Yield Law Tear Sheets
- 22 FDOT Target Zero Kids Trading Cards
- 10 FDOT Target Zero Bike Lights
- 5 FDOT Target Zero Recipes for Safe Driving- Carne Asada
- 5 FDOT Target Zero Recipes for Safe Driving- Zucchini
- 10 Metro Plan Activity Books
- 7 FDOT Activity Books

## Best Foot Forward Community Outreach Recap



**Event:** City of Winter Park's Sustainability Fair and EV Car Show

**Scoped Partner:** Winter Park

**Date:** Saturday, September 21st, 2024

**Location:** 300 N New York Ave, Winter Park, FL

**Contact:** Sara Miller, [smiller@cityofwinterpark.org](mailto:smiller@cityofwinterpark.org)

**Event Attendance:** 150

**BFF-Specific Attendance:** 53

**BFF Representative:** Jenna Mousseau

**Partners or Elected Officials in Attendance:** Sheila DeCiccio, Winter Park Mayor

### Event Summary:

The City of Winter Park held their first Sustainability Fair and EV Car Show on Saturday, September 21st. This event is a way to show Winter Park residents and the surrounding communities the importance of sustainable living, whether that is driving an electric vehicle or recycling. Other vendors include Orange County Public Schools, who was in attendance to promote their fully electric school bus, a solar power company, and a children's author who wrote a book about sustainability. Many event guests were eager to speak with us about how to make biking and walking safer, while others had questions about the rules and regulations of e-bikes. Overall, this was a great event hosted by the City of Winter Park and we had significant conversations about pedestrian safety and the driver yield law. Event guests walked away from our tent with free bike lights and a better understanding of the laws that keep pedestrians safe.

### Materials Distributed:

- 3 BFF Program Flyers
- 9 BFF Reflective Stickers
- 7 BFF Pens
- 2 BFF Magnets
- 30 State Law Flyers
- 1 FDOT Pencil
- 21 FDOT Target Zero Bike Lights
- 2 FDOT Target Zero Recipes for Safe Driving
- 2 FDOT Activity Books
- 4 BWCF Guide to Safe Sidewalk Cycling
- 2 Pedestrian and Bike Laws Handout
- 1 Sharrow Handout
- 8 FBA Cycling Pocket Guide

## Best Foot Forward Community Outreach Recap



**Event:** Sign Waving Campaign at Hunt Club Blvd. at Wekiva Neighborhood Trail

**Scoped Partner:** Seminole County

**Date:** Tuesday, September 24th, 2024

**Location:** Crosswalk at Hunt Club Blvd. at Wekiva Neighborhood Trail

**Estimated Drivers Reached:** 345

### Event Summary:

This week, we spent time at the crosswalk on Hunt Club Blvd. at the Wekiva Neighborhood Trail to raise awareness of pedestrian safety for drivers travelling through the area. When we first arrived, we met Jessica Kinnee from the Florida Free Wheelers with her husband, who were coming back from dropping their children off at a nearby school. They were excited to see us at this crosswalk with our signs and told us they always have trouble crossing there. We also spoke with a few other people walking by who thanked us for being there and told us about their own experiences crossing in the area.

We noticed many drivers speeding and not stopping for pedestrians here, but lots of drivers gave us their support by honking, waving, and giving the thumbs up. Raising awareness around this crosswalk will help improve the rate of drivers stopping for pedestrians over time.

## Best Foot Forward Community Outreach Recap



**Event:** Apopka's Hispanic Heritage Celebration

**Scoped Partner:** Apopka

**Date:** Saturday, September 28, 2024

**Location:** Kit Land Nelson Park 10 S. Forest Ave, Apopka FL

**Contact:** events@apopka.net

**Event Attendance:** 200

**BFF-Specific Attendance:** 63 people that came to the table

**BFF Representative:** Milissa Burger & McKenzie Shepler

**Partners or Elected Officials in Attendance:** Apopka Mayor Bryan Nelson

### Event Summary:

This past Saturday, Best Foot Forward participated in the Third Annual Hispanic Heritage Celebration at Kit Land Nelson Park. The free event featured Hispanic music, dancers, food, and an art contest for kids. Our table attracted many attendees who were eager to take home free resources and learn about our work, including the Best Foot Forward Initiative. We educated visitors on the Florida Driver Yield Law, which most were unaware of but grateful to learn about.

During the event, Apopka Mayor Bryan Nelson stopped by to say hello and thanked us for being there. It was a great opportunity to connect with local leadership and showcase our community involvement. At one point, a teen who read our "Always Stop at X-walks" sign came up to share his recent near-miss with a car at the S. Highland Ave. & E. 1st St. crosswalk after getting off his school bus. Overall, the event was enjoyable and allowed us to make valuable connections with the community.

### Materials Distributed:

- 2 BFF Program Handouts
- 20 BFF Reflective Stickers
- 3 BFF Yellow Pens
- 6 BFF Magnets
- 12 BFF Citation Tear Sheets
- 1 FDOT Pencil
- 26 FDOT Target Zero Bike Lights
- 1 Ryder Trading Card
- 1 Visionaire Trading Card
- 15 FDOT Target Zero Stress Lights

## Best Foot Forward Community Outreach Recap



**Event:** Avalon Elementary Bike Rodeo

**Scoped Partner:** Orange County

**Date:** Saturday, September 28th, 2024

**Location:** Avalon Elementary, 13500 Tanja King Blvd, Orlando, FL

**Contact:** Eryn Vargo, [eryn@orlandomom.com](mailto:eryn@orlandomom.com)

**Event Attendance:** 50

**BFF-Specific Attendance:** 30

**BFF Representative:** Jenna Mousseau

### Event Summary:

The Avalon Elementary Bike Rodeo is an important event to get kids excited about safe cycling habits. This event is purposely held before their annual Walk & Roll to school day to promote alternative transportation options and to make sure kids have helmets that are properly fitted. Rohan and Lexie from FDOT joined us at this event to help fit 22 helmets on children and parents. Attendees had questions about cycling on sidewalks and where to ride their e-bikes. We also were able to promote our annual Bike 5 event to parents interested in alternative routes to get around the metro area of Central Florida. Overall, this was a great event to promote bike and pedestrian safety, we engaged with kids and parents on safe practices while having fun on your bike.

### Materials Distributed:

- 10 State Law Flyers
- 5 BFF Reflective Stickers
- 1 BFF Pen
- 1 BFF Magnet
- 16 FDOT Target Zero LED Armbands
- 5 FDOT Activity Books
- 2 FBA Cycling Pocket Guides
- 2 Sharrow Handouts
- 1 BWCF Guide to Safe Sidewalk Cycling



## Best Foot Forward Community Outreach Recap



**Event:** Pop-Up at Jason Dwelley Pkwy. & Brush Dr.

**Scoped Partner:** Apopka

**Date:** Sunday, September 29, 2024

**Location:** Jason Dwelley Park, Corner of Jason Dwelley Pkwy. & Brush Dr.

**Contact:** Jenna Mousseau

**Event Attendance:** 10

**BFF-Specific Attendance:** 2 people that came to the table

**BFF Representative:** McKenzie Shepler

### Event Summary:

This weekend, Best Foot Forward set up at Jason Dwelley Park, which was bustling with people attending local baseball games, tennis matches, and volleyball games. We positioned our table near one of our monitored crosswalks at the intersection of Jason Dwelley Parkway and Brush Drive, where the Driver Yield Rate is only 42%. There, we educated community members about the Best Foot Forward Initiative and the Florida Driver Yield Law.

One resident mentioned that she has observed an increase in law enforcement at this intersection, noting a positive impact on pedestrian safety. A local crossing guard also expressed gratitude for our presence, sharing his concerns about the dangers of nearby crosswalks and thanking us for our efforts to enhance pedestrian safety in Apopka.

While we didn't interact with many residents, those we spoke with appreciated our work and acknowledged the positive influence it has had specifically at the crosswalk on Jason Dwelley Parkway and Brush Drive.

### Materials Distributed:

- 1 BFF Magnet
- 1 BFF Citation Tear Sheet

## Best Foot Forward Community Outreach Recap



**Event:** Sign Waving Campaign at Oak St & Emory Ave

**Scoped Partner:** Kissimmee

**Date:** Monday, September 30, 2024

**Location:** W. Oak St. & N. Emory Ave

**Estimated Drivers Reached:** 175

**BFF Representative:** McKenzie Shepler, Ben Shepler, Vince Dyer, and Elisha Dyer

### Event Summary:

Representatives from Best Foot Forward were in Kissimmee this past Monday, reminding drivers to slow down when approaching crosswalks and to yield for pedestrians. They were stationed at the intersection of Oak St. and Emory Ave., near Oak Street Community Park. This crosswalk also connects people to the Emory Canal Trail and experiences high foot traffic; however, it has a concerning 32% driver yield rate, indicating a critical need for increased awareness. Oak Street is a busy four-lane road with a 35mph speed limit, but we observed that many drivers were exceeding this limit, which often prevents them from stopping or even noticing the crosswalk. Fortunately, we witnessed several drivers slowing down upon seeing our signs, highlighting the importance of our presence in promoting safety.


# SUPPORTING DOCUMENTS


## *Driver Yield Rate Reports*


# SUPPORTING DOCUMENTS


## *Driver Yield Rate Reports*

### Orange County


SITE ID & NAME		SITE DETAILS									
ID		Program Partner	BFF X-Walk	OBFF X-Walk	Speed Limit (Wave)	Daily Traffic (Wave)	Travel Lanes (Wave)	Bike Lanes (Wave)	School X-ing	Trail X-ing	X-ing Type
17	Waterford Lakes Pkwy. & Coquina Rock St.	Orange County	Yes - Active	Yes	30	N/A	5	None	No	No	Midblock
27	International Dr. & Samoan Ct.	Orange County	Yes - Active	Yes	35	22,500	7	None	No	No	Semi-controlled intersection
74	Gatlin Ave. & Kennedy Ave.	Orange County	Yes - Active	Yes	35	11,400	3	None	Yes	No	Semi-controlled intersection
172	Avalon Park W. & Cygnus Dr.	Orange County	Yes - Active	No	25	N/A	2	Marked (1)	Yes	No	Semi-controlled intersection
264	N. Dean Rd. & Timber Oaks Ct.	Orange County	Yes - Active	No	45	20,000	5	None	No	No	Semi-controlled intersection
285	3950 N. Forsyth Rd., Midblock at Cady Way Trail	Orange County	Yes - Active	Yes	35	17,800	4	None	No	Yes	Midblock
312	4313 Oak Ridge Rd., Midblock E. of Harcourt Ave.	Orange County	Yes - Active	No	40	23,000	4	None	No	No	Midblock
313	2527 Oak Ridge Rd., Midblock E. of Chancellor Dr.	Orange County	Yes - Active	No	40	23,000	4	None	No	No	Midblock
314	S. Apopka Vineland Rd. & Kilgore Rd.	Orange County	Yes - Active	No	45	22,500	5	None	No	No	Semi-controlled intersection
315	Hunter's Creek & Fox Haven Blvd	Orange County	Yes - Active	No	40	4,800	3	None	No	No	Semi-controlled intersection
316	S. Apopka Vineland Rd. & 1st St.	Orange County	Yes - Active	No	40	22,500	5	None	No	No	Semi-controlled intersection
317	Apopka Vineland Rd. & Sherwood Terrace Dr.	Orange County	Yes - Active	No	45	18,900	5	Marked (2)	No	No	Semi-controlled intersection
318	Avalon Park E. Blvd. & Auburn Cove Ln. (A)	Orange County	Yes - Active	No	35	4,600	2	Marked (1)	No	No	Semi-controlled intersection


SITE ID & NAME		PROXIMITY & LAND USE CONTEXT						DRIVER BEHAVIOR & BIKE/PED COUNTS								
ID		Nearest School (Mi) (Wave) 0 = > 2 Mi	Nearest Park (Mi) (Wave) 0 = > 2 Mi	Nearest Bus Stop (Mi) (Wave) 0 = > 2 Mi	Comm.	Res.	Mixed Use	Total Hard Brakes (All Time)	Total Trapped Peds (All Time)	Yield Distance < 30 ft. (#)	Yield Distance > 30 ft. (#)	Yield Distance < 30 ft. (%)	Yield Distance > 30 ft. (%)	Total Peds	Total Bicyclists	Total ECV
17	Waterford Lakes Pkwy. & Coquina Rock St.	1.26	0.08	0.16	Yes	Yes	No	75	205	461	1106	29.4%	70.6%	52	12	0
27	International Dr. & Samoan Ct.	0.00	1.91	0.05	Yes	Yes	No	59	319	515	717	41.8%	58.2%	341	14	21
74	Gatlin Ave. & Kennedy Ave.	0.26	0.01	0.28	No	Yes	No	12	2	126	722	14.9%	85.1%	94	26	0
172	Avalon Park W. & Cygnus Dr.	0.45	0.03	0.00	Yes	Yes	Yes	30	42	238	358	39.9%	60.1%	57	6	1
264	N. Dean Rd. & Timber Oaks Ct.	0.44	0.22	0.38	No	Yes	No	2	117	68	271	20.1%	79.9%	28	15	1
285	3950 N. Forsyth Rd., Midblock at Cady Way Trail	0.83	0.56	0.02	Yes	No	No	2	42	38	228	14.3%	85.7%	69	73	3
312	4313 Oak Ridge Rd., Midblock E. of Harcourt Ave.	0.39	0.42	0.04	Yes	Yes	No	3	48	76	197	27.8%	72.2%	191	44	4
313	2527 Oak Ridge Rd., Midblock E. of Chancellor Dr.	0.65	0.56	0.01	Yes	Yes	No	16	14	110	431	20.3%	79.7%	191	58	6
314	S. Apopka Vineland Rd. & Kilgore Rd.	0.50	0.42	1.93	No	Yes	No	2	166	7	55	11.3%	88.7%	15	10	0
315	Hunter's Creek & Fox Haven Blvd	1.09	0.01	0.22	No	Yes	No	0	9	58	206	22.0%	78.0%	97	28	1
316	S. Apopka Vineland Rd. & 1st St.	0.75	0.44	1.16	No	Yes	No	0	153	15	62	19.5%	80.5%	27	2	0
317	Apopka Vineland Rd. & Sherwood Terrace Dr.	0.63	0.62	0.17	Yes	Yes	No	1	93	13	58	18.3%	81.7%	146	25	4
318	Avalon Park E. Blvd. & Auburn Cove Ln. (A)	0.35	0.10	0	Yes	Yes	Yes	0	0	60	96	38.5%	61.5%	88	14	4

SITE ID & NAME		DRIVER YIELD RATES													
ID	 Best Foot Forward for pedestrian safety	FY 22-23 AVG	OCT 2023	NOV 2023	DEC 2023	JAN 2024	FEB 2024	MAR 2024	APR 2024	MAY 2024	JUNE 2024	JULY 2024	AUG 2024	SEP 2024	FY 23-24 AVG
17	Waterford Lakes Pkwy. & Coquina Rock St.	42%		50%		59%		76%		65%		57%		46%	59%
27	International Dr. & Samoan Ct.	28%		18%		23%		X		48%	30%	17%		30%	28%
74	Gatlin Ave. & Kennedy Ave.	59%		80%		80%			62%	74%		61%		76%	72%
172	Avalon Park W. & Cygnus Dr.		73%		69%			70%							71%
264	N. Dean Rd. & Timber Oaks Ct.	10%		21%		18%		22%		22%		18%		16%	20%
285	3950 N. Forsyth Rd., Midblock at Cady Way Trail		40%		20%		39%		25%		41%		29%		32%
312	4313 Oak Ridge Rd., Midblock E. of Harcourt Ave.		10%		24%		45%		31%		23%		28%		27%
313	2527 Oak Ridge Rd., Midblock E. of Chancellor Dr.				63%		73%		79%		82%		84%		76%
314	S. Apopka Vineland Rd. & Kilgore Rd.		0%		6%		4%		4%		6%		6%		4%
315	Hunter's Creek & Fox Haven Blvd		41%		29%		37%	31%			53%			45%	39%
316	S. Apopka Vineland Rd. & 1st St.		11%		5%		1%		7%		8%		8%		7%
317	Apopka Vineland Rd. & Sherwood Terrace Dr.		2%		3%		5%		5%		7%		7%		5%
318	Avalon Park E. Blvd. & Auburn Cove Ln. (A)		44%		58%			X				48%			50%

SITE ID & NAME		BIKE PED CRASHES						
ID		2014-2023 B/P Crashes within 70 Feet	2014-2023 Annual B/P Crashes within 70 Feet	2014-2023 B/P Crashes within 2.0 Miles	2014-2023 B/P Crashes within 1.0 Mile	2014-2023 B/P Crashes within 0.5 Miles	2014-2023 B/P Crashes within 0.25 Miles	2014-2023 B/P Crashes within 0.125 Miles
		17	Waterford Lakes Pkwy. & Coquina Rock St.	1	0.1	388	183	52
27	International Dr. & Samoan Ct.	1	0.1	263	95	40	21	11
74	Gatlin Ave. & Kennedy Ave.	1	0.1	295	98	9	2	1
172	Avalon Park W. & Cygnus Dr.	1	0.1	111	46	25	12	7
264	N. Dean Rd. & Timber Oaks Ct.	1	0.1	285	123	31	11	9
285	3950 N. Forsyth Rd., Midblock at Cady Way Trail	0	0.0	406	242	64	8	1
312	4313 Oak Ridge Rd., Midblock E. of Harcourt Ave.	0	0.0	454	123	58	16	8
313	2527 Oak Ridge Rd., Midblock E. of Chancellor Dr.	1	0.1	726	168	87	33	8
314	S. Apopka Vineland Rd. & Kilgore Rd.	0	0.0	54	5	2	1	0
315	Hunter's Creek & Fox Haven Blvd	0	0.0	165	39	11	6	0
316	S. Apopka Vineland Rd. & 1st St.	0	0.0	99	22	3	0	0
317	Apopka Vineland Rd. & Sherwood Terrace Dr.	0	0.0	278	70	32	8	2
318	Avalon Park E. Blvd. & Auburn Cove Ln. (A)	2	0.2	109	51	25	14	8




SITE ID & NAME		ENFORCEMENT															
ID		Law Enforcement Agency	OCT 2023	OCT 2023	OCT 2023	FEB 2024	FEB 2024	FEB 2024	MAY 2024	MAY 2024	MAY 2024	JULY 2024	JULY 2024	JULY 2024	FY 23-24	FY 23-24	FY 23-24
			DETAILS	WARN	YIELD CIT	DETAILS	WARN	YIELD CIT	DETAILS	WARN	YIELD CIT	DETAILS	WARN	YIELD CIT	TOTAL DETAILS	TOTAL WARN	TOTAL YIELD CIT
17	Waterford Lakes Pkwy. & Coquina Rock St.	Orange Sheriff													0	0	0
27	International Dr. & Samoan Ct.	Orange Sheriff													0	0	0
74	Gatlin Ave. & Kennedy Ave.	Orange Sheriff													0	0	0
172	Avalon Park W. & Cygnus Dr.	Orange Sheriff													0	0	0
264	N. Dean Rd. & Timber Oaks Ct.	Orange Sheriff				1	4	43	1	2	29				2	6	72
285	3950 N. Forsyth Rd., Midblock at Cady Way Trail	Orange Sheriff							1	4	11				1	4	11
312	4313 Oak Ridge Rd., Midblock E. of Harcourt Ave.	Orange Sheriff	1	0	3										1	0	3
313	2527 Oak Ridge Rd., Midblock E. of Chancellor Dr.	Orange Sheriff	1	0	0										1	0	0
314	S. Apopka Vineland Rd. & Kilgore Rd.	Orange Sheriff													0	0	0
315	Hunter's Creek & Fox Haven Blvd	Orange Sheriff													0	0	0
316	S. Apopka Vineland Rd. & 1st St.	Orange Sheriff													0	0	0
317	Apopka Vineland Rd. & Sherwood Terrace Dr.	Orange Sheriff													0	0	0
318	Avalon Park E. Blvd. & Auburn Cove Ln. (A)	Orange Sheriff													0	0	0

SITE ID & NAME		ENGINEERING															
ID		School X-ing (S1-1) + arrow	W11-2 or S1-1 Ahead	PED W11-2 w/ arrow	In-street yield sign (R1-6)	In-street stop sign (R1-6a)	Off-street yield sign (R1-6)	Off-street stop sign (R1-6a)	Yield Here to PED (R1-5, 5a)	Stop Here for PED (R1-5b, 5c)	Advance stop/ yield markings	R10-15 Turning Vehicles Yield	Special Emphasis X-Walk	Refuge Island	Raised medians/ islands	ADA	RRFB
17	Waterford Lakes Pkwy. & Coquina Rock St.	No	Yes	Yes	No	No	Yes	No	No	Yes	Yes	No	Yes	Yes	Yes	Yes	No
27	International Dr. & Samoan Ct.	No	No	Yes	No	No	Yes	No	No	No	No	No	Yes	Yes	Yes	Yes	No
74	Gatlin Ave. & Kennedy Ave.	No	Yes	Yes	No	No	No	No	No	Yes	No	No	Yes	No	No	Yes	Yes
172	Avalon Park W. & Cygnus Dr.	Yes	Yes	No	No	No	No	No	No	Yes	Yes	No	Yes	No	No	Yes	No
264	N. Dean Rd. & Timber Oaks Ct.	No	Yes	Yes	No	No	No	No	No	Yes	No	No	Yes	No	No	Yes	No
285	3950 N. Forsyth Rd., Midblock at Cady Way Trail	No	Yes	Yes	No	No	No	No	No	No	No	No	Yes	No	No	Yes	No
312	4313 Oak Ridge Rd., Midblock E. of Harcourt Ave.	No	Yes	Yes	No	No	No	No	No	Yes	No	No	Yes	No	No	Yes	No
313	2527 Oak Ridge Rd., Midblock E. of Chancellor Dr.	No	Yes	Yes	No	No	No	No	No	Yes	No	No	Yes	No	No	Yes	Yes
314	S. Apopka Vineland Rd. & Kilgore Rd.	No	Yes	Yes	No	No	No	No	No	No	No	No	Yes	No	No	Yes	No
315	Hunter's Creek & Fox Haven Blvd	No	Yes	Yes	No	No	No	No	No	Yes	No	No	Yes	No	No	No	No
316	S. Apopka Vineland Rd. & 1st St.	No	Yes	Yes	No	No	No	No	No	No	No	No	Yes	No	No	Yes	No
317	Apopka Vineland Rd. & Sherwood Terrace Dr.	No	No	No	No	No	No	No	No	No	No	No	No	No	No	Yes	No
318	Avalon Park E. Blvd. & Auburn Cove Ln. (A)	No	Yes	Yes	No	No	No	No	No	No	No	No	Yes	No	No	Yes	No

GIS

GIS


GIS


SITE ID & NAME		PARTNER CONSIDERATIONS			
ID		District	ES Zone (Wave)	MS Zone (Wave)	HS Zone (Wave)
17	Waterford Lakes Pkwy. & Coquina Rock St.	D4 OC	Castle Creek Elementary	Legacy Middle	East River High
27	International Dr. & Samoan Ct.	D6 OC	Tangelo Park Elementary	Westridge Middle	Lake Buena Vista High
74	Gatlin Ave. & Kennedy Ave.	D3 OC	Shenandoah Elementary	Conway Middle	Boone High
172	Avalon Park W. & Cygnus Dr.	D4 OC	Stone Lakes Elementary	Avalon Middle	Timber Creek High
264	N. Dean Rd. & Timber Oaks Ct.	D5 OC	Union Park Elementary	Union Park Middle	University High
285	3950 N. Forsyth Rd., Midblock at Cady Way Trail	D5 OC	Aloma Elementary	Glenridge Middle	Winter Park High
312	4313 Oak Ridge Rd., Midblock E. of Harcourt Ave.	D6 OC	Sadler Elementary	Westridge Middle	Dr. Phillips High
313	2527 Oak Ridge Rd., Midblock E. of Chancellor Dr.	D6 OC	Sadler Elementary	Westridge Middle	Freedom High
314	S. Apopka Vineland Rd. & Kilgore Rd.	D1 OC	Bay Meadows Elementary	Southwest Middle	Dr. Phillips High
315	Hunter's Creek & Fox Haven Blvd	D1 OC	Endeavor Elementary	Hunters Creek Middle	Freedom High
316	S. Apopka Vineland Rd. & 1st St.	D1 OC	Sand Lake Elementary	Southwest Middle	Lake Buena Vista High
317	Apopka Vineland Rd. & Sherwood Terrace Dr.	D6 OC	West Oaks Elementary	Robinswood Middle	Ocoee High
318	Avalon Park E. Blvd. & Auburn Cove Ln. (A)	D1 OC	Avalon Elementary	Avalon Middle	Timber Creek High


# SUPPORTING DOCUMENTS


## *Driver Yield Rate Reports*

### Apopka


SITE ID & NAME		SITE DETAILS									
ID		Program Partner	BFF X-Walk	OBFF X-Walk	Speed Limit (Wave)	Daily Traffic (Wave)	Travel Lanes (Wave)	Bike Lanes (Wave)	School X-ing	Trail X-ing	X-ing Type
220	315 Votaw Rd. at West Orange Trail	Apopka	Yes - Active	Yes	45	7,000	2	None	Yes	Yes	Midblock
221	Jason Dwelley Pkwy. & Brush Dr.	Apopka	Yes - Active	Yes	35	N/A	3	Marked (2)	No	No	Midblock
262	Park Ave. & Tanglewilde St.	Apopka	Yes - Active	No	45	16,000	5	None	No	No	Controlled intersection
309	W. Lester Rd. & Devon Oak Pkwy.	Apopka	Yes - Active	No	35	N/A	3	Marked (2)	No	No	Semi-controlled intersection
310	E. 8th St. & S. Park Ave.	Apopka	Yes - Active	No	30	N/A	2	None	No	No	Semi-controlled intersection
311	Welch Rd. & Rock Springs Rd. (East)	Apopka	Yes - Active	No	45	17,600	4	None	No	Yes	Controlled intersection
367	S. Park Ave. & E. 8th St.	Apopka	Yes - Active	No	30	9,200	2	None	No	No	Semi-controlled intersection


SITE ID & NAME		PROXIMITY & LAND USE CONTEXT						DRIVER BEHAVIOR & BIKE/PED COUNTS						
ID		Nearest School (Mi) <i>(Wave)</i> 0 => 2 Mi	Nearest Park (Mi) <i>(Wave)</i> 0 => 2 Mi	Nearest Bus Stop (Mi) <i>(Wave)</i> 0 => 2 Mi	Comm.	Res.	Mixed Use	Total Hard Brakes (All Time)	Total Trapped Peds (All Time)	Yield Distance < 30 ft. (#)	Yield Distance > 30 ft. (#)	Avg. Peds <i>(Annual Update)</i>	Avg. Bicyclists <i>(Annual Update)</i>	Avg. ECV <i>(Annual Update)</i>
220		315 Votaw Rd. at West Orange Trail	0.49	0.13	0.28	No	Yes	No	4	1	117	331	3.7	7.0
221	Jason Dwelley Pkwy. & Brush Dr.	0.78	0.01	0.00	No	Yes	No	1	23	168	318	5.6	3.8	0.0
262	Park Ave. & Tanglewilde St.	0.23	0.43	0.03	No	Yes	No	1	6	230	326	8.2	9.0	0.3
309	W. Lester Rd. & Devon Oak Pkwy.	0.00	0.53	1.48	No	Yes	No	0	23	54	124	4.7	2.0	0.2
310	E. 8th St. & S. Park Ave.	0.97	0.28	0.06	Yes	Yes	No	0	0	38	84	23.3	8.3	0.3
311	Welch Rd. & Rock Springs Rd. (East)	1.05	0.56	0.11	Yes	Yes	No	1	0	195	203	9.2	7.0	0.8
367	S. Park Ave. & E. 8th St.	0.97	0.28	0.06	Yes	Yes	No	0	1	78	86	16.7	10.7	0.7

SITE ID & NAME		DRIVER YIELD RATES													
ID		FY 22-23 AVG	OCT 2023	NOV 2023	DEC 2023	JAN 2024	FEB 2024	MAR 2024	APR 2024	MAY 2024	JUNE 2024	JULY 2024	AUG 2024	SEP 2024	FY 23-24 AVG
220	315 Votaw Rd. at West Orange Trail	23%	49%	18%			14%		55%		27%		28%		32%
221	Jason Dwelley Pkwy. & Brush Dr.	36%	50%		33%		34%		X		46%		45%		42%
262	Park Ave. & Tanglewilde St.	61%	58%	53%			53%		80%		38%		78%		60%
309	W. Lester Rd. & Devon Oak Pkwy.		29%		14%		12%		X		21%	22%	21%		20%
310	E. 8th St. & S. Park Ave.		60%		77%		65%								67%
311	Welch Rd. & Rock Springs Rd. (East)		58%		78%		80%		88%		60%		92%		76%
367	S. Park Ave. & E. 8th St.								29%		73%		79%		60%

SITE ID & NAME		BIKE PED CRASHES						
ID		2014-2023 B/P Crashes within 70 Feet	2014-2023 Annual B/P Crashes within 70 Feet	2014-2023 B/P Crashes within 2.0 Miles	2014-2023 B/P Crashes within 1.0 Mile	2014-2023 B/P Crashes within 0.5 Miles	2014-2023 B/P Crashes within 0.25 Miles	2014-2023 B/P Crashes within 0.125 Miles
220	315 Votaw Rd. at West Orange Trail	0	0.0	301	123	19	2	1
221	Jason Dwelley Pkwy. & Brush Dr.	0	0.0	11	2	2	0	0
262	Park Ave. & Tanglewilde St.	8	0.8	264	67	29	11	9
309	W. Lester Rd. & Devon Oak Pkwy.	1	0.1	33	4	2	2	2
310	E. 8th St. & S. Park Ave.	3	0.3	280	155	66	16	9
311	Welch Rd. & Rock Springs Rd. (East)	6	0.6	110	61	31	24	17
367	S. Park Ave. & E. 8th St.	3	0.3	280	155	66	16	9




SITE ID & NAME		ENFORCEMENT															
ID		Law Enforcement Agency	OCT 2023	OCT 2023	OCT 2023	FEB 2024	FEB 2024	FEB 2024	MAY 2024	MAY 2024	MAY 2024	JULY 2024	JULY 2024	JULY 2024	FY 23-24	FY 23-24	FY 23-24
			DETAILS	WARN	YIELD CIT	DETAILS	WARN	YIELD CIT	DETAILS	WARN	YIELD CIT	DETAILS	WARN	YIELD CIT	TOTAL DETAILS	TOTAL WARN	TOTAL YIELD CIT
220	315 Votaw Rd. at West Orange Trail	Apopka PD	1	0	1										1	0	1
221	Jason Dwelley Pkwy. & Brush Dr.	Apopka PD							1	4	8	1	1	2	2	5	10
262	Park Ave. & Tanglewilde St.	Apopka PD													0	0	0
309	W. Lester Rd. & Devon Oak Pkwy.	Apopka PD													0	0	0
310	E. 8th St. & S. Park Ave.	Apopka PD				1	0	0							1	0	0
311	Welch Rd. & Rock Springs Rd. (East)	Apopka PD	1	4	0										1	4	0
367	S. Park Ave. & E. 8th St.	Apopka PD													0	0	0

SITE ID & NAME		ENGINEERING															
ID		School X-ing (S1-1) + arrow	W11-2 or S1-1 Ahead	PED W11-2 w/ arrow	In-street yield sign (R1-6)	In-street stop sign (R1-6a)	Off-street yield sign (R1-6)	Off-street stop sign (R1-6a)	Yield Here to PED (R1-5, 5a)	Stop Here for PED (R1-5b, 5c)	Advance stop/ yield markings	R10-15 Turning Vehicles Yield	Special Emphasis X-Walk	Refuge Island	Raised medians/ islands	ADA	RRFB
220	315 Votaw Rd. at West Orange Trail	No	No	No	No	No	No	No	No	No	No	No	No	No	No	No	No
221	Jason Dwelley Pkwy. & Brush Dr.	No	Yes	Yes	No	No	No	No	No	No	No	No	Yes	Yes	Yes	Yes	No
262	Park Ave. & Tanglewilde St.	Yes	No	No	No	Yes	No	No	No	No	Yes	No	Yes	No	No	Yes	No
309	W. Lester Rd. & Devon Oak Pkwy.	No	No	Yes	No	No	No	No	No	No	No	No	No	No	No	Yes	No
310	E. 8th St. & S. Park Ave.	No	No	No	No	No	No	No	No	No	No	No	No	No	No	Yes	No
311	Welch Rd. & Rock Springs Rd. (East)	No	Yes	No	No	No	No	No	No	No	No	No	No	No	No	Yes	No
367	S. Park Ave. & E. 8th St.	No	No	No	No	No	No	No	No	No	No	No	No	No	No	Yes	No

GIS

GIS


GIS


SITE ID & NAME		PARTNER CONSIDERATIONS			
ID		District	ES Zone (Wave)	MS Zone (Wave)	HS Zone (Wave)
220	315 Votaw Rd. at West Orange Trail	D2 OC	Dream Lake Elementary	Apopka Middle	Apopka High
221	Jason Dwelley Pkwy. & Brush Dr.	D2 OC	Wolf Lake Elementary	Wolf Lake Middle	Apopka High
262	Park Ave. & Tanglewilde St.	D2 OC	Dream Lake Elementary	Apopka Middle	Apopka High
309	W. Lester Rd. & Devon Oak Pkwy.	D2 OC	Wolf Lake Elementary	Wolf Lake Middle	Apopka High
310	E. 8th St. & S. Park Ave.	D2 OC	Lovell Elementary	Apopka Middle	Apopka High
311	Welch Rd. & Rock Springs Rd. (East)	D2 OC	Rock Springs Elementary	Apopka Middle	Apopka High
367	S. Park Ave. & E. 8th St.	D2 OC	Lovell Elementary	Apopka Middle	Apopka High


# SUPPORTING DOCUMENTS


## *Driver Yield Rate Reports*

### Oakland


SITE ID & NAME		SITE DETAILS									
ID		Program Partner	BFF X-Walk	OBFF X-Walk	Speed Limit (Wave)	Daily Traffic (Wave)	Travel Lanes (Wave)	Bike Lanes (Wave)	School X-ing	Trail X-ing	X-ing Type
217	Oakland Ave (SR 438) & West Orange Trail (B)	Oakland	Yes - Active	Yes	35	3,700	2	Unmarked (2)	No	Yes	Semi-controlled intersection
218	W Colonial Dr. & Oakland Ave.	Oakland	Yes - Active	No	50	54,500	8	Slot, Marked (2)	No	No	Controlled intersection
282	Remington Road & Johns Cove Way	Oakland	Yes - Active	No	25	N/A	2	None	No	No	Semi-controlled intersection
283	501 E. Oakland Ave. at Oakland Charter School	Oakland	Yes - Active	No	35	3,700	2	None	Yes	Yes	Midblock
307	Oakland Ave (SR 438) & JW Jones Road (A)	Oakland	Yes - Active	No	35	N/A	2	None	No	No	Semi-controlled intersection

SITE ID & NAME		PROXIMITY & LAND USE CONTEXT						DRIVER BEHAVIOR & BIKE/PED COUNTS						
ID		Nearest School (Mi) <i>(Wave)</i> 0 = > 2 Mi	Nearest Park (Mi) <i>(Wave)</i> 0 = > 2 Mi	Nearest Bus Stop (Mi) <i>(Wave)</i> 0 = > 2 Mi	Comm.	Res.	Mixed Use	Total Hard Brakes (All Time)	Total Trapped Peds (All Time)	Yield Distance < 30 ft. (#)	Yield Distance > 30 ft. (#)	Avg. Peds <i>(Annual Update)</i>	Avg. Bicyclists <i>(Annual Update)</i>	Avg. ECV <i>(Annual Update)</i>
217	Oakland Ave (SR 438) & West Orange Trail (B)	0.00	0.04	0.00	Yes	Yes	No	0	0	413	23	27.7	30.7	0.0
218	W Colonial Dr. & Oakland Ave.	0.00	0.05	0.00	Yes	Yes	No	11	182	545	94	3.8	2.2	0.2
282	Remington Road & Johns Cove Way	0	0.7	0	No	Yes	No	0	14	249	90	9.8	3.8	1.3
283	501 E. Oakland Ave. at Oakland Charter School	1.07	0.06	1.84	No	Yes	No	2	42	124	262	4.5	0.8	0.5
307	Oakland Ave (SR 438) & JW Jones Road (A)	0.00	0.04	0.00	Yes	Yes	No	0	1	283	6	31.3	30.7	0.0

SITE ID & NAME		DRIVER YIELD RATES													
ID	 <b>Best Foot Forward</b> for pedestrian safety	FY 22-23 AVG	OCT 2023	NOV 2023	DEC 2023	JAN 2024	FEB 2024	MAR 2024	APR 2024	MAY 2024	JUNE 2024	JULY 2024	AUG 2024	SEP 2024	FY 23-24 AVG
217		Oakland Ave (SR 438) & West Orange Trail (B)	70%		90%		83%				78%				
218	W Colonial Dr. & Oakland Ave.	45%		87%		90%		87%		62%		81%		70%	80%
282	Remington Road & Johns Cove Way	42%		47%		49%		59%		42%		48%		59%	51%
283	501 E. Oakland Ave. at Oakland Charter School	43%		52%		55%		49%		75%		56%		62%	58%
307	Oakland Ave (SR 438) & JW Jones Road (A)	88%		93%		95%				90%					93%

SITE ID & NAME		BIKE PED CRASHES						
ID		2014-2023 B/P Crashes within 70 Feet	2014-2023 Annual B/P Crashes within 70 Feet	2014-2023 B/P Crashes within 2.0 Miles	2014-2023 B/P Crashes within 1.0 Mile	2014-2023 B/P Crashes within 0.5 Miles	2014-2023 B/P Crashes within 0.25 Miles	2014-2023 B/P Crashes within 0.125 Miles
		217	Oakland Ave (SR 438) & West Orange Trail (B)	1	0.1	24	10	5
218	W Colonial Dr. & Oakland Ave.	1	0.1	24	11	5	5	5
282	Remington Road & Johns Cove Way	0	0.0	28	12	3	0	0
283	501 E. Oakland Ave. at Oakland Charter School	0	0.0	81	21	6	3	1
307	Oakland Ave (SR 438) & JW Jones Road (A)	0	0.0	24	10	5	5	5




SITE ID & NAME		ENFORCEMENT															
ID		Law Enforcement Agency	OCT 2023 DETAILS	OCT 2023 WARN	OCT 2023 YIELD CIT	FEB 2024 DETAILS	FEB 2024 WARN	FEB 2024 YIELD CIT	MAY 2024 DETAILS	MAY 2024 WARN	MAY 2024 YIELD CIT	JULY 2024 DETAILS	JULY 2024 WARN	JULY 2024 YIELD CIT	FY 23-24 TOTAL DETAILS	FY 23-24 TOTAL WARN	FY 23-24 TOTAL YIELD CIT
217	Oakland Ave (SR 438) & West Orange Trail (B)	Oakland PD	1	1	0										1	1	0
218	W Colonial Dr. & Oakland Ave.	Oakland PD													0	0	0
282	Remington Road & Johns Cove Way	Oakland PD													0	0	0
283	501 E. Oakland Ave. at Oakland Charter School	Oakland PD				2	29	0				2	19	1	4	48	1
307	Oakland Ave (SR 438) & JW Jones Road (A)	Oakland PD	1	1	0										1	1	0

SITE ID & NAME		ENGINEERING															
ID		School X-ing (S1-1) + arrow	W11-2 or S1-1 Ahead	PED W11-2 w/ arrow	In-street yield sign (R1-6)	In-street stop sign (R1-6a)	Off-street yield sign (R1-6)	Off-street stop sign (R1-6a)	Yield Here to PED (R1-5, 5a)	Stop Here for PED (R1-5b, 5c)	Advance stop/ yield markings	R10-15 Turning Vehicles Yield	Special Emphasis X-Walk	Refuge Island	Raised medians/ islands	ADA	RRFB
217	Oakland Ave (SR 438) & West Orange Trail (B)	No	Yes	Yes	No	No	No	No	No	No	No	No	Yes	No	No	Yes	No
218	W Colonial Dr. & Oakland Ave.	No	No	No	No	No	No	No	No	No	No	No	No	No	No	Yes	No
282	Remington Road & Johns Cove Way	No	No	No	No	No	No	No	No	No	No	No	No	No	No	No	No
283	501 E. Oakland Ave. at Oakland Charter School	Yes	Yes	No	No	No	No	No	No	No	No	No	Yes	No	No	No	No
307	Oakland Ave (SR 438) & JW Jones Road (A)	No	Yes	Yes	No	No	No	No	No	No	No	No	Yes	Yes	Yes	Yes	No

GIS

GIS


GIS


SITE ID & NAME		PARTNER CONSIDERATIONS			
ID		District	ES Zone <i>(Wave)</i>	MS Zone <i>(Wave)</i>	HS Zone <i>(Wave)</i>
217	Oakland Ave (SR 438) & West Orange Trail (B)	D1 OC	Tildenville Elementary	Lakeview Middle	West Orange High
218	W Colonial Dr. & Oakland Ave.	D1 OC	Tildenville Elementary	Lakeview Middle	West Orange High
282	Remington Road & Johns Cove Way	D1 OC	Tildenville Elementary	Lakeview Middle	West Orange High
283	501 E. Oakland Ave. at Oakland Charter School	D1 OC	Tildenville Elementary	Lakeview Middle	West Orange High
307	Oakland Ave (SR 438) & JW Jones Road (A)	D1 OC	Tildenville Elementary	Lakeview Middle	West Orange High


# SUPPORTING DOCUMENTS


## *Driver Yield Rate Reports*

### Orlando


SITE ID & NAME		SITE DETAILS									
ID	 Best Foot Forward for pedestrian safety	Program Partner	BFF X-Walk	OBFF X-Walk	Speed Limit (Wave)	Daily Traffic (Wave)	Travel Lanes (Wave)	Bike Lanes (Wave)	School X-ing	Trail X-ing	X-ing Type
28	E. Michigan St. & Cayman Way	Orlando	Yes - Active	Yes	35	5,700	5	Marked (2)	No	No	Semi-controlled intersection
44	2331 Metrocenter Blvd., Midblock N. of Metrowest Blvd.	Orlando	Yes - Active	Yes	30	N/A	3	None	No	No	Midblock
173	Virginia Dr. & Ferris Ave.	Orlando	Yes - Active	No	30	11,100	2	None	Yes	No	Semi-controlled intersection
206	Millenia Blvd. & Timarron Dr.	Orlando	Yes - Active	Yes	35	15,200	5	Marked (2)	Yes	TBD	Semi-controlled intersection
223	N Bumby Ave. & Illinois St.	Orlando	Yes - Active	Yes	30	10,300	2	None	Yes	Yes	Semi-controlled intersection
224	Dellwood Dr. & Primrose Dr.	Orlando	Yes - Active	No	25	N/A	2	None	No	No	Semi-controlled intersection
232	La Costa Dr. & Candlewyck Dr.	Orlando	Yes - Active	No	25	N/A	2	None	Yes	No	Semi-controlled intersection
233	Gaston Foster Rd. & Natalie St.	Orlando	Yes - Active	No	25	3,200	2	Marked (1)	Yes	No	Semi-controlled intersection
261	Mercy Dr. & Kalwit Ln. - 2019-Present	Orlando	Yes - Active	Yes	35	9,600	2	Marked (2)	Yes	No	Semi-controlled intersection
319	Dowden Rd. & Story Time Dr.	Orlando	Yes - Active	No	40	N/A	5	Marked (2)	No	Yes	Semi-controlled intersection


SITE ID & NAME		PROXIMITY & LAND USE CONTEXT						DRIVER BEHAVIOR & BIKE/PED COUNTS						
ID	 Best Foot Forward for pedestrian safety	Nearest School (Mi) (Wave) 0 = > 2 Mi	Nearest Park (Mi) (Wave) 0 = > 2 Mi	Nearest Bus Stop (Mi) (Wave) 0 = > 2 Mi	Comm.	Res.	Mixed Use	Total Hard Brakes (All Time)	Total Trapped Peds (All Time)	Yield Distance < 30 ft. (#)	Yield Distance > 30 ft. (#)	Avg. Peds (Annual Update)	Avg. Bicyclists (Annual Update)	Avg. ECV (Annual Update)
28	E. Michigan St. & Cayman Way	1.16	0.56	0.29	No	Yes	No	18	366	307	777	6.8	2.2	0.3
44	2331 Metrocenter Blvd., Midblock N. of Metrowest Blvd.	1.25	0.27	0.00	Yes	No	No	13	109	354	749	13.3	1.7	0.0
173	Virginia Dr. & Ferris Ave.	0.73	0.07	0.26	Yes	Yes	Yes	40	27	420	687	12.0	2.7	0.2
206	Millenia Blvd. & Timarron Dr.	0.13	0.31	0.24	Yes	Yes	No	27	269	200	280	12.2	1.8	0.0
223	N Bumby Ave. & Illinois St.	0.65	0.22	0.07	Yes	Yes	No	11	0	284	527	6.0	3.8	0.0
224	Dellwood Dr. & Primrose Dr.	0.29	0.59	0.25	No	Yes	No	8	3	114	431	3.2	2.7	0.0
232	La Costa Dr. & Candlewyck Dr.	0.07	0.14	0.35	No	Yes	No	4	0	101	512	6.2	1.5	0.0
233	Gaston Foster Rd. & Natalie St.	0.10	0.14	0.21	No	Yes	No	20	4	126	464	5.2	1.3	0.0
261	Mercy Dr. & Kalwit Ln. - 2019-Present	1.39	0.06	0.02	No	Yes	No	39	191	787	1322	42.8	9.7	0.5
319	Dowden Rd. & Story Time Dr.	0.48	0.02	0	No	Yes	No	2	21	88	154	9.7	7.8	0.2

SITE ID & NAME		DRIVER YIELD RATES													
ID		FY 22-23 AVG	OCT 2023	NOV 2023	DEC 2023	JAN 2024	FEB 2024	MAR 2024	APR 2024	MAY 2024	JUNE 2024	JULY 2024	AUG 2024	SEP 2024	FY 23-24 AVG
28	E. Michigan St. & Cayman Way	24%	24%		25%		17%		56%		16%		20%		26%
44	2331 Metrocenter Blvd., Midblock N. of Metrowest Blvd.	35%	34%		38%		27%		53%		24%		35%		35%
173	Virginia Dr. & Ferris Ave.	40%	33%		48%		51%		63%		37%		48%		47%
206	Millenia Blvd. & Timarron Dr.	8%	8%		10%		14%		10%		9%		13%		11%
223	N Bumby Ave. & Illinois St.	36%	33%		46%		35%		55%		37%		29%		39%
224	Dellwood Dr. & Primrose Dr.	23%	23%		40%		18%		X		38%	26%	40%		31%
232	La Costa Dr. & Candlewyck Dr.	51%	38%		47%		51%		83%		36%		74%		55%
233	Gaston Foster Rd. & Natalie St.	46%	38%		43%		33%				45%	34%	42%		39%
261	Mercy Dr. & Kalwit Ln. - 2019-Present	50%	50%		47%		49%		55%		53%		43%		50%
319	Dowden Rd. & Story Time Dr.		18%		37%		21%		63%		17%		35%		32%

SITE ID & NAME		BIKE PED CRASHES						
ID		2014-2023 B/P Crashes within 70 Feet	2014-2023 Annual B/P Crashes within 70 Feet	2014-2023 B/P Crashes within 2.0 Miles	2014-2023 B/P Crashes within 1.0 Mile	2014-2023 B/P Crashes within 0.5 Miles	2014-2023 B/P Crashes within 0.25 Miles	2014-2023 B/P Crashes within 0.125 Miles
		28	E. Michigan St. & Cayman Way	1	0.1	488	170	12
44	2331 Metrocenter Blvd., Midblock N. of Metrowest Blvd.	0	0.0	294	110	22	9	3
173	Virginia Dr. & Ferris Ave.	1	0.1	810	174	44	7	1
206	Millenia Blvd. & Timarron Dr.	4	0.4	750	152	22	15	8
223	N Bumby Ave. & Illinois St.	0	0.0	578	174	48	11	3
224	Dellwood Dr. & Primrose Dr.	0	0.0	369	72	24	1	0
232	La Costa Dr. & Candlewyck Dr.	0	0.0	519	217	56	3	3
233	Gaston Foster Rd. & Natalie St.	0	0.0	476	96	35	4	0
261	Mercy Dr. & Kalwit Ln. - 2019-Present	1	0.1	598	91	28	12	7
319	Dowden Rd. & Story Time Dr.	0	0.0	24	1	1	1	1




SITE ID & NAME		ENFORCEMENT															
ID	 Best Foot Forward for pedestrian safety	Law Enforcement Agency	OCT 2023	OCT 2023	OCT 2023	FEB 2024	FEB 2024	FEB 2024	MAY 2024	MAY 2024	MAY 2024	JULY 2024	JULY 2024	JULY 2024	FY 23-24	FY 23-24	FY 23-24
			DETAILS	WARN	YIELD CIT	DETAILS	WARN	YIELD CIT	DETAILS	WARN	YIELD CIT	DETAILS	WARN	YIELD CIT	TOTAL DETAILS	TOTAL WARN	TOTAL YIELD CIT
28	E. Michigan St. & Cayman Way	Orlando PD													0	0	0
44	2331 Metrocenter Blvd., Midblock N. of Metrowest Blvd.	Orlando PD													0	0	0
173	Virginia Dr. & Ferris Ave.	Orlando PD	1	2	0										1	2	0
206	Millenia Blvd. & Timarron Dr.	Orlando PD										1	17	2	1	17	2
223	N Bumby Ave. & Illinois St.	Orlando PD													0	0	0
224	Dellwood Dr. & Primrose Dr.	Orlando PD							1	9	0				1	9	0
232	La Costa Dr. & Candlewyck Dr.	Orlando PD													0	0	0
233	Gaston Foster Rd. & Natalie St.	Orlando PD													0	0	0
261	Mercy Dr. & Kalwit Ln. - 2019-Present	Orlando PD													0	0	0
319	Dowden Rd. & Story Time Dr.	Orlando PD				1	0	6							1	0	6

SITE ID & NAME		ENGINEERING															
ID		School X-ing (S1-1) + arrow	W11-2 or S1-1 Ahead	PED W11-2 w/ arrow	In-street yield sign (R1-6)	In-street stop sign (R1-6a)	Off-street yield sign (R1-6)	Off-street stop sign (R1-6a)	Yield Here to PED (R1-5, 5a)	Stop Here for PED (R1-5b, 5c)	Advance stop/ yield markings	R10-15 Turning Vehicles Yield	Special Emphasis X-Walk	Refuge Island	Raised medians/ islands	ADA	RRFB
28	E. Michigan St. & Cayman Way	No	Yes	Yes	No	No	No	No	No	Yes	Yes	No	Yes	Yes	Yes	Yes	No
44	2331 Metrocenter Blvd., Midblock N. of Metrowest Blvd.	No	Yes	Yes	No	No	No	No	No	No	No	No	Yes	No	No	Yes	No
173	Virginia Dr. & Ferris Ave.	No	Yes	Yes	No	No	No	No	No	No	No	No	Yes	No	No	Yes	No
206	Millenia Blvd. & Timarron Dr.	Yes	Yes	No	No	No	No	No	No	No	No	No	Yes	Yes	Yes	Yes	No
223	N Bumby Ave. & Illinois St.	Yes	Yes	No	No	No	No	No	No	No	No	No	Yes	No	No	Yes	No
224	Dellwood Dr. & Primrose Dr.	No	Yes	Yes	No	No	No	No	No	No	No	No	Yes	No	No	Yes	No
232	La Costa Dr. & Candlewyck Dr.	Yes	Yes	No	No	No	No	No	No	No	No	No	Yes	No	No	Yes	No
233	Gaston Foster Rd. & Natalie St.	Yes	Yes	No	No	No	No	No	No	No	No	No	No	No	No	Yes	No
261	Mercy Dr. & Kalwit Ln. - 2019-Present	No	Yes	Yes	No	No	No	No	Yes	No	Yes	No	Yes	No	No	Yes	2019
319	Dowden Rd. & Story Time Dr.	Yes	Yes	No	No	No	No	No	No	No	No	No	No	No	No	Yes	No

GIS

GIS


GIS


SITE ID & NAME		PARTNER CONSIDERATIONS			
ID		District	ES Zone (Wave)	MS Zone (Wave)	HS Zone (Wave)
28	E. Michigan St. & Cayman Way	D2 ORL, D3 OC	Lake George Elementary	Conway Middle	Boone High
44	2331 Metrocenter Blvd., Midblock N. of Metrowest Blvd.	D5 ORL, D6 OC	Westpointe Elementary	Chain of Lakes Middle	Olympia High
173	Virginia Dr. & Ferris Ave.	D3 ORL, D5 OC	Audubon Park School	Audubon Park School	Edgewater High
206	Millenia Blvd. & Timarron Dr.	D4 ORL, D5 OC	Millennia Gardens Elementary	Memorial Middle	Jones High
223	N Bumby Ave. & Illinois St.	D4 ORL, D5 OC	Audubon Park School	Audubon Park School	Winter Park High
224	Dellwood Dr. & Primrose Dr.	D4 ORL, D3 OC	Lake Como School	Lake Como School	Boone High
232	La Costa Dr. & Candlewyck Dr.	D2 ORL, D3 OC	Engelwood Elementary	Roberto Clemente Middle	Colonial High
233	Gaston Foster Rd. & Natalie St.	D2 ORL, D3 OC	Dover Shores Elementary	Roberto Clemente Middle	Boone High
261	Mercy Dr. & Kalwit Ln. - 2019-Present	D5 ORL, D6 OC	Mollie Ray Elementary	Meadowbrook Middle	Evans High
319	Dowden Rd. & Story Time Dr.	D1 ORL, D4 OC	Sun Blaze Elementary	Innovation Middle	Lake Nona High


# SUPPORTING DOCUMENTS


## *Driver Yield Rate Reports*

### Winter Park


SITE ID & NAME		SITE DETAILS									
ID		Program Partner	BFF X-Walk	OBFF X-Walk	Speed Limit (Wave)	Daily Traffic (Wave)	Travel Lanes (Wave)	Bike Lanes (Wave)	School X-ing	Trail X-ing	X-ing Type
243	550 N. Denning Dr., Midblock S. of Swoope Ave.	Winter Park	Yes - Active	Yes	25	4,300	2	None	No	No	Midblock
325	1020 W. Canton Ave, midblock E. of Orlando Ave.	Winter Park	Yes - Active	No	25	N/A	2	None	No	No	Semi-controlled intersection
326	FL-426 & S. Interlachen Ave. (East)	Winter Park	Yes - Active	No	30	31,500	4	None	No	No	Controlled intersection
328	S. Interlachen Ave. & FL-426 "B" (North)	Winter Park	Yes - Active	No	25	N/A	2	None	No	No	Controlled intersection


SITE ID & NAME		PROXIMITY & LAND USE CONTEXT						DRIVER BEHAVIOR & BIKE/PED COUNTS						
ID		Nearest School (Mi) <i>(Wave)</i> 0 = > 2 Mi	Nearest Park (Mi) <i>(Wave)</i> 0 = > 2 Mi	Nearest Bus Stop (Mi) <i>(Wave)</i> 0 = > 2 Mi	Comm.	Res.	Mixed Use	Total Hard Brakes (All Time)	Total Trapped Peds (All Time)	Yield Distance < 30 ft. (#)	Yield Distance > 30 ft. (#)	Avg. Peds <i>(Annual Update)</i>	Avg. Bicyclists <i>(Annual Update)</i>	Avg. ECV <i>(Annual Update)</i>
243	550 N. Denning Dr., Midblock S. of Swoope Ave.	1.16	0.33	0.02	Yes	Yes	Yes	16	40	269	446	12.7	3.2	1.8
325	1020 W. Canton Ave, midblock E. of Orlando Ave.	1.05	0.22	0.05	Yes	Yes	Yes	14	5	157	213	33.1	5.6	1.6
326	FL-426 & S. Interlachen Ave. (East)	0.66	0.07	0.01	Yes	Yes	Yes	1	0	201	205	58.3	5.3	0.8
328	S. Interlachen Ave. & FL-426 "B" (North)	0.66	0.07	0.01	Yes	Yes	Yes	0	0	57	75	33.0	3.3	0.0

SITE ID & NAME		DRIVER YIELD RATES													
ID	 <b>Best Foot Forward</b> for pedestrian safety	FY 22-23 AVG	OCT 2023	NOV 2023	DEC 2023	JAN 2024	FEB 2024	MAR 2024	APR 2024	MAY 2024	JUNE 2024	JULY 2024	AUG 2024	SEP 2024	FY 23-24 AVG
243		550 N. Denning Dr., Midblock S. of Swoope Ave.	57%	45%	51%			59%		42%		63%		48%	
325	1020 W. Canton Ave, midblock E. of Orlando Ave.		81%	67%	59%		68%		83%		86%		77%		74%
326	FL-426 & S. Interlachen Ave. (East)		100%	74%				100%					63%		84%
328	S. Interlachen Ave. & FL-426 "B" (North)		85%						50%		76%				70%

SITE ID & NAME		BIKE PED CRASHES						
ID		2014-2023 B/P Crashes within 70 Feet	2014-2023 Annual B/P Crashes within 70 Feet	2014-2023 B/P Crashes within 2.0 Miles	2014-2023 B/P Crashes within 1.0 Mile	2014-2023 B/P Crashes within 0.5 Miles	2014-2023 B/P Crashes within 0.25 Miles	2014-2023 B/P Crashes within 0.125 Miles
243	550 N. Denning Dr., Midblock S. of Swoope Ave.	0	0.0	392	254	75	18	4
325	1020 W. Canton Ave, midblock E. of Orlando Ave.	0	0.0	400	247	80	31	6
326	FL-426 & S. Interlachen Ave. (East)	1	0.1	399	127	67	28	2
328	S. Interlachen Ave. & FL-426 "B" (North)	1	0.1	398	130	67	29	2




SITE ID & NAME		ENFORCEMENT															
ID		Law Enforcement Agency	OCT 2023	OCT 2023	OCT 2023	FEB 2024	FEB 2024	FEB 2024	MAY 2024	MAY 2024	MAY 2024	JULY 2024	JULY 2024	JULY 2024	FY 23-24	FY 23-24	FY 23-24
			DETAILS	WARN	YIELD CIT	DETAILS	WARN	YIELD CIT	DETAILS	WARN	YIELD CIT	DETAILS	WARN	YIELD CIT	TOTAL DETAILS	TOTAL WARN	TOTAL YIELD CIT
243	550 N. Denning Dr., Midblock S. of Swoope Ave.	Winter Park PD													0	0	0
325	1020 W. Canton Ave, midblock E. of Orlando Ave.	Winter Park PD	1	0	8	1	0	1	1	0	7				3	0	16
326	FL-426 & S. Interlachen Ave. (East)	Winter Park PD													0	0	0
328	S. Interlachen Ave. & FL-426 "B" (North)	Winter Park PD													0	0	0

SITE ID & NAME		ENGINEERING															
ID		School X-ing (S1-1) + arrow	W11-2 or S1-1 Ahead	PED W11-2 w/ arrow	In-street yield sign (R1-6)	In-street stop sign (R1-6a)	Off-street yield sign (R1-6)	Off-street stop sign (R1-6a)	Yield Here to PED (R1-5, 5a)	Stop Here for PED (R1-5b, 5c)	Advance stop/ yield markings	R10-15 Turning Vehicles Yield	Special Emphasis X-Walk	Refuge Island	Raised medians/ islands	ADA	RRFB
243	550 N. Denning Dr., Midblock S. of Swoope Ave.	No	No	Yes	No	No	No	No	Yes	No	No	No	No	Yes	Yes	Yes	No
325	1020 W. Canton Ave, midblock E. of Orlando Ave.	No	Yes	Yes	Yes	No	No	No	Yes	No	No	No	No	No	No	Yes	Yes
326	FL-426 & S. Interlachen Ave. (East)	No	Yes	Yes	No	No	No	No	No	No	No	No	No	No	No	Yes	No
328	S. Interlachen Ave. & FL-426 "B" (North)	No	No	No	No	No	No	No	No	No	No	No	No	No	No	No	No

GIS

GIS


GIS


SITE ID & NAME		PARTNER CONSIDERATIONS			
ID		District	ES Zone <i>(Wave)</i>	MS Zone <i>(Wave)</i>	HS Zone <i>(Wave)</i>
243	550 N. Denning Dr., Midblock S. of Swoope Ave.	D5 OC	Lakemont Elementary	Maitland Middle	Winter Park High
325	1020 W. Canton Ave, midblock E. of Orlando Ave.	D5 OC	Lakemont Elementary	Maitland Middle	Winter Park High
326	FL-426 & S. Interlachen Ave. (East)	D5 OC	Audubon Park School	Audubon Park School	Winter Park High
328	S. Interlachen Ave. & FL-426 "B" (North)	D5 OC	Audubon Park School	Audubon Park School	Winter Park High


# SUPPORTING DOCUMENTS


## *Driver Yield Rate Reports*

### Osceola County


SITE ID & NAME		SITE DETAILS									
ID		Program Partner	BFF X-Walk	OBFF X-Walk	Speed Limit (Wave)	Daily Traffic (Wave)	Travel Lanes (Wave)	Bike Lanes (Wave)	School X-ing	Trail X-ing	X-ing Type
30	Koa St. & Laurel Ave.	Osceola County	Yes - Active	Yes	45	13,200	3	None	Yes	No	Semi-controlled intersection
33	898 N. Hoagland Blvd. at Kissimmee Trail	Osceola County	Yes - Active	Yes	35	11,500	5	Marked (2)	No	Yes	Midblock
150	Funie Steed Rd. & Lindfields Blvd.	Osceola County	Yes - Active	Yes	35	8,300	4	None	No	No	Semi-controlled intersection
185	Florida Pkwy. & Buttonwood Dr.	Osceola County	Yes - Active	Yes	30	4,500	3	None	Yes	No	Semi-controlled intersection
227	Tallahassee Blvd. & Myakka St.	Osceola County	Yes - Active	No	25	N/A	4	None	No	No	Midblock
268	Buenaventura Blvd. & Oakwood Dr.	Osceola County	Yes - Active	No	35	23,500	6	None	No	No	Semi-controlled intersection
320	San Miguel Rd. & Laurel Ave.	Osceola County	Yes - Active	No	25	N/A	2	None	No	No	Semi-controlled intersection
321	Canoe Creek Rd. & Deer Creek Blvd.	Osceola County	Yes - Active	No	45	2,100	3	None	No	No	Semi-controlled intersection
322	Country Club Rd. & Cypress Dr.	Osceola County	Yes - Active	No	30	N/A	2	Marked (1)	No	No	Semi-controlled intersection
323	Celebration Ave. & Old Blush Rd.	Osceola County	Yes - Active	No	25	N/A	2	None	No	No	Semi-controlled intersection


SITE ID & NAME		PROXIMITY & LAND USE CONTEXT						DRIVER BEHAVIOR & BIKE/PED COUNTS						
ID		Nearest School (Mi) (Wave) 0 = > 2 Mi	Nearest Park (Mi) (Wave) 0 = > 2 Mi	Nearest Bus Stop (Mi) (Wave) 0 = > 2 Mi	Comm.	Res.	Mixed Use	Total Hard Brakes (All Time)	Total Trapped Peds (All Time)	Yield Distance < 30 ft. (#)	Yield Distance > 30 ft. (#)	Avg. Peds (Annual Update)	Avg. Bicyclists (Annual Update)	Avg. ECV (Annual Update)
30	Koa St. & Laurel Ave.	0.04	0.72	0.31	No	Yes	No	20	126	284	1165	4.8	2.3	0.0
33	898 N. Hoagland Blvd. at Kissimmee Trail	1.48	0.51	0.50	Yes	No	No	28	265	261	1110	2.3	7.8	0.0
150	Funie Steed Rd. & Lindfields Blvd.	1.69	0.39	1.18	No	Yes	No	32	14	225	1117	4.7	0.7	0.0
185	Florida Pkwy. & Buttonwood Dr.	0.20	1.04	0.01	No	Yes	No	15	25	104	476	3.0	1.0	0.0
227	Tallahassee Blvd. & Myakka St.	0.00	0.05	1.48	No	Yes	No	4	8	89	510	10.8	2.7	0.0
268	Buenaventura Blvd. & Oakwood Dr.	1.21	0.58	0.01	Yes	No	No	2	20	83	787	9.3	2.3	0.0
320	San Miguel Rd. & Laurel Ave.	0.63	0.16	0.28	No	Yes	No	0	0	96	277	3.2	1.8	0.0
321	Canoe Creek Rd. & Deer Creek Blvd.	0.36	0.32	0	No	Yes	No	0	0	232	180	6.8	6.2	0.0
322	Country Club Rd. & Cypress Dr.	2.00	0.01	0.01	No	Yes	No	1	12	84	150	11.2	3.5	0.0
323	Celebration Ave. & Old Blush Rd.	1.28	0.01	0	No	Yes	No	1	0	94	223	14.8	10.7	0.0

SITE ID & NAME		DRIVER YIELD RATES													
ID	 Best Foot Forward for pedestrian safety	FY 22-23 AVG	OCT 2023	NOV 2023	DEC 2023	JAN 2024	FEB 2024	MAR 2024	APR 2024	MAY 2024	JUNE 2024	JULY 2024	AUG 2024	SEP 2024	FY 23-24 AVG
30	Koa St. & Laurel Ave.	72%	80%	80%			98%		79%		86%		81%		84%
33	898 N. Hoagland Blvd. at Kissimmee Trail	63%		61%		58%		70%		72%		72%		65%	66%
150	Funie Steed Rd. & Lindfields Blvd.	67%		62%		77%		71%		74%		60%		68%	69%
185	Florida Pkwy. & Buttonwood Dr.	31%	34%			23%		38%		X		31%	28%	41%	33%
227	Tallahassee Blvd. & Myakka St.	46%		47%		51%		52%		X		61%	56%	55%	54%
268	Buenaventura Blvd. & Oakwood Dr.	58%		59%		54%		63%		60%		58%		67%	60%
320	San Miguel Rd. & Laurel Ave.		95%	95%			98%		97%		99%		97%		97%
321	Canoe Creek Rd. & Deer Creek Blvd.		70%	78%			95%		82%		91%		84%		83%
322	Country Club Rd. & Cypress Dr.		36%	22%			X		27%		16%	22%	16%		23%
323	Celebration Ave. & Old Blush Rd.		67%		42%		X		60%		73%	60%	60%		60%

SITE ID & NAME		BIKE PED CRASHES						
ID		2014-2023 B/P Crashes within 70 Feet	2014-2023 Annual B/P Crashes within 70 Feet	2014-2023 B/P Crashes within 2.0 Miles	2014-2023 B/P Crashes within 1.0 Mile	2014-2023 B/P Crashes within 0.5 Miles	2014-2023 B/P Crashes within 0.25 Miles	2014-2023 B/P Crashes within 0.125 Miles
		30	Koa St. & Laurel Ave.	1	0.1	67	9	4
33	898 N. Hoagland Blvd. at Kissimmee Trail	2	0.2	335	157	70	5	4
150	Funie Steed Rd. & Lindfields Blvd.	0	0.0	60	4	0	0	0
185	Florida Pkwy. & Buttonwood Dr.	0	0.0	210	24	7	4	4
227	Tallahassee Blvd. & Myakka St.	0	0.0	36	15	15	13	9
268	Buenaventura Blvd. & Oakwood Dr.	0	0.0	107	45	24	13	9
320	San Miguel Rd. & Laurel Ave.	1	0.1	49	27	8	1	1
321	Canoe Creek Rd. & Deer Creek Blvd.	0	0.0	36	18	6	3	0
322	Country Club Rd. & Cypress Dr.	1	0.1	146	79	35	9	7
323	Celebration Ave. & Old Blush Rd.	0	0.0	33	16	2	1	0




SITE ID & NAME		ENFORCEMENT															
ID	 Best Foot Forward for pedestrian safety	Law Enforcement Agency	OCT 2023	OCT 2023	OCT 2023	FEB 2024	FEB 2024	FEB 2024	MAY 2024	MAY 2024	MAY 2024	JULY 2024	JULY 2024	JULY 2024	FY 23-24	FY 23-24	FY 23-24
			DETAILS	WARN	YIELD CIT	DETAILS	WARN	YIELD CIT	DETAILS	WARN	YIELD CIT	DETAILS	WARN	YIELD CIT	TOTAL DETAILS	TOTAL WARN	TOTAL YIELD CIT
30	Koa St. & Laurel Ave.	Osceola Sheriff	1	1	1										1	1	1
33	898 N. Hoagland Blvd. at Kissimmee Trail	Osceola Sheriff							2	44	17				2	44	17
150	Funie Steed Rd. & Lindfields Blvd.	Osceola Sheriff													0	0	0
185	Florida Pkwy. & Buttonwood Dr.	Osceola Sheriff										1	7	2	1	7	2
227	Tallahassee Blvd. & Myakka St.	Osceola Sheriff	1	4	0										1	4	0
268	Buenaventura Blvd. & Oakwood Dr.	Osceola Sheriff										1	3	2	1	3	2
320	San Miguel Rd. & Laurel Ave.	Osceola Sheriff													0	0	0
321	Canoe Creek Rd. & Deer Creek Blvd.	Osceola Sheriff													0	0	0
322	Country Club Rd. & Cypress Dr.	Osceola Sheriff													0	0	0
323	Celebration Ave. & Old Blush Rd.	Osceola Sheriff													0	0	0

SITE ID & NAME		ENGINEERING															
ID		School X-ing (S1-1) + arrow	W11-2 or S1-1 Ahead	PED W11-2 w/ arrow	In-street yield sign (R1-6)	In-street stop sign (R1-6a)	Off-street yield sign (R1-6)	Off-street stop sign (R1-6a)	Yield Here to PED (R1-5, 5a)	Stop Here for PED (R1-5b, 5c)	Advance stop/ yield markings	R10-15 Turning Vehicles Yield	Special Emphasis X-Walk	Refuge Island	Raised medians/ islands	ADA	RRFB
30	Koa St. & Laurel Ave.	Yes	Yes	No	No	No	No	No	No	No	No	No	No	No	No	Yes	2021
33	898 N. Hoagland Blvd. at Kissimmee Trail	No	Yes	Yes	No	No	No	No	No	Yes	Yes	No	No	No	No	Yes	2022
150	Funie Steed Rd. & Lindfields Blvd.	No	Yes	Yes	No	No	No	No	No	No	No	No	Yes	No	No	No	Yes
185	Florida Pkwy. & Buttonwood Dr.	Yes	Yes	No	No	No	No	No	No	No	No	No	Yes	No	No	Yes	No
227	Tallahassee Blvd. & Myakka St.	No	Yes	Yes	No	No	No	No	No	No	No	No	No	No	No	Yes	No
268	Buenaventura Blvd. & Oakwood Dr.	No	Yes	Yes	No	No	No	No	No	No	No	No	Yes	Yes	Yes	Yes	2023
320	San Miguel Rd. & Laurel Ave.	Yes	Yes	No	No	No	No	No	No	No	No	No	No	No	No	No	No
321	Canoe Creek Rd. & Deer Creek Blvd.	No	No	No	No	No	No	No	No	No	No	No	No	No	No	Yes	No
322	Country Club Rd. & Cypress Dr.	No	Yes	Yes	No	No	No	No	No	No	No	No	No	No	No	Yes	No
323	Celebration Ave. & Old Blush Rd.	No	No	Yes	No	No	No	No	No	No	No	No	Yes	No	No	Yes	No

GIS

GIS


GIS


SITE ID & NAME		PARTNER CONSIDERATIONS			
ID		District	ES Zone (Wave)	MS Zone (Wave)	HS Zone (Wave)
30	Koa St. & Laurel Ave.	D3 OSC	Koa Elementary	Discovery Intermediate	Liberty High
33	898 N. Hoagland Blvd. at Kissimmee Trail	D1 OSC	Pleasant Hill Elementary	Kissimmee Middle	Liberty High
150	Funie Steed Rd. & Lindfields Blvd.	D1 OSC	Westside K-8	Westside K-8	Celebration High
185	Florida Pkwy. & Buttonwood Dr.	D2 OSC	Boggy Creek Elementary	Parkway Middle	Tohopekaliga High
227	Tallahassee Blvd. & Myakka St.	D1 OSC	Reedy Creek Elementary	Horizon Middle	Poinciana High
268	Buenaventura Blvd. & Oakwood Dr.	D2 OSC	Ventura Elementary (Osceola)	Parkway Middle	Tohopekaliga High
320	San Miguel Rd. & Laurel Ave.	D3 OSC	Poinciana Academy	Discovery Intermediate	Liberty High
321	Canoe Creek Rd. & Deer Creek Blvd.	D5 OSC	Canoe Creek K-8	Canoe Creek K-8	Harmony High
322	Country Club Rd. & Cypress Dr.	D3 OSC	Chestnut Elementary	Discovery Intermediate	Liberty High
323	Celebration Ave. & Old Blush Rd.	D1 OSC	Celebration School	Celebration School	Celebration High


# SUPPORTING DOCUMENTS


## *Driver Yield Rate Reports*

### Kissimmee


SITE ID & NAME		SITE DETAILS									
ID		Program Partner	BFF X-Walk	OBFF X-Walk	Speed Limit (Wave)	Daily Traffic (Wave)	Travel Lanes (Wave)	Bike Lanes (Wave)	School X-ing	Trail X-ing	X-ing Type
32	2320 N. Thacker Ave. at Kissimmee Trail	Kissimmee	Yes - Active	Yes	40	10,700	5	Marked (2)	Yes	Yes	Midblock
83	Hoagland Blvd. & Hideaway Bay	Kissimmee	Yes - Active	Yes	30	17,700	3	None	No	Yes	Semi-controlled intersection
280	W Oak Street & N Emory Ave	Kissimmee	Yes - Active	Yes	35	5,500	4	None	No	Yes	Semi-controlled intersection


SITE ID & NAME		PROXIMITY & LAND USE CONTEXT						DRIVER BEHAVIOR & BIKE/PED COUNTS							
ID		Nearest School (Mi) <i>(Wave)</i> 0 = > 2 Mi	Nearest Park (Mi) <i>(Wave)</i> 0 = > 2 Mi	Nearest Bus Stop (Mi) <i>(Wave)</i> 0 = > 2 Mi	Comm.	Res.	Mixed Use	Total Hard Brakes (All Time)	Total Trapped Peds (All Time)	Yield Distance < 30 ft. (#)	Yield Distance > 30 ft. (#)	Avg. Peds <i>(Annual Update)</i>	Avg. Bicyclists <i>(Annual Update)</i>	Avg. ECV <i>(Annual Update)</i>	
32		2320 N. Thacker Ave. at Kissimmee Trail	1.07	0.23	0.24	No	Yes	Yes	13	297	533	1657	7.8	6.2	0.2
83		Hoagland Blvd. & Hideaway Bay	0.83	0.24	0.48	No	Yes	Yes	5	78	224	484	29.2	12.2	0.2
280		W Oak Street & N Emory Ave	0.49	0.04	0.15	Yes	Yes	Yes	4	9	97	317	13.3	4.5	0.8

SITE ID & NAME		DRIVER YIELD RATES														
ID		FY 22-23 AVG	OCT 2023	NOV 2023	DEC 2023	JAN 2024	FEB 2024	MAR 2024	APR 2024	MAY 2024	JUNE 2024	JULY 2024	AUG 2024	SEP 2024	FY 23-24 AVG	
32		2320 N. Thacker Ave. at Kissimmee Trail	64%	83%		62%		85%			78%		82%		78%	78%
83		Hoagland Blvd. & Hideaway Bay		17%		41%		25%			32%		28%		19%	27%
280		W Oak Street & N Emory Ave	27%	22%		46%		16%			50%		26%		26%	31%

SITE ID & NAME		BIKE PED CRASHES						
ID		2014-2023 B/P Crashes within 70 Feet	2014-2023 Annual B/P Crashes within 70 Feet	2014-2023 B/P Crashes within 2.0 Miles	2014-2023 B/P Crashes within 1.0 Mile	2014-2023 B/P Crashes within 0.5 Miles	2014-2023 B/P Crashes within 0.25 Miles	2014-2023 B/P Crashes within 0.125 Miles
32	2320 N. Thacker Ave. at Kissimmee Trail	0	0.0	666	204	25	5	1
83	Hoagland Blvd. & Hideaway Bay	0	0.0	379	147	17	4	2
280	W Oak Street & N Emory Ave	3	0.3	639	265	116	7	5




SITE ID & NAME		ENFORCEMENT															
ID	 <b>Best Foot Forward</b> <small>for pedestrian safety</small>	Law Enforcement Agency	OCT 2023 DETAILS	OCT 2023 WARN	OCT 2023 YIELD CIT	FEB 2024 DETAILS	FEB 2024 WARN	FEB 2024 YIELD CIT	MAY 2024 DETAILS	MAY 2024 WARN	MAY 2024 YIELD CIT	JULY 2024 DETAILS	JULY 2024 WARN	JULY 2024 YIELD CIT	FY 23-24 TOTAL DETAILS	FY 23-24 TOTAL WARN	FY 23-24 TOTAL YIELD CIT
32	2320 N. Thacker Ave. at Kissimmee Trail	Kissimmee PD				1	33	3	1	25	11				2	58	14
83	Hoagland Blvd. & Hideaway Bay	Kissimmee PD	1	29	10										1	29	10
280	W Oak Street & N Emory Ave	Kissimmee PD	1	15	18	1	28	3				1	3	11	3	46	32

SITE ID & NAME		ENGINEERING															
ID		School X-ing (S1-1) + arrow	W11-2 or S1-1 Ahead	PED W11-2 w/ arrow	In-street yield sign (R1-6)	In-street stop sign (R1-6a)	Off-street yield sign (R1-6)	Off-street stop sign (R1-6a)	Yield Here to PED (R1-5, 5a)	Stop Here for PED (R1-5b, 5c)	Advance stop/ yield markings	R10-15 Turning Vehicles Yield	Special Emphasis X-Walk	Refuge Island	Raised medians/ islands	ADA	RRFB
32	2320 N. Thacker Ave. at Kissimmee Trail	Yes	Yes	Yes	No	No	No	No	No	Yes	Yes	No	Yes	No	No	Yes	2022
83	Hoagland Blvd. & Hideaway Bay	Yes	No	No	No	No	No	No	No	No	No	No	No	No	No	No	No
280	W Oak Street & N Emory Ave	No	Yes	Yes	No	No	No	No	No	No	No	No	Yes	No	No	Yes	No

GIS

GIS


GIS


SITE ID & NAME		PARTNER CONSIDERATIONS			
ID		District	ES Zone (Wave)	MS Zone (Wave)	HS Zone (Wave)
32	2320 N. Thacker Ave. at Kissimmee Trail	D4 OSC	Highlands Elementary (Osceola)	Kissimmee Middle	Osceola High
83	Hoagland Blvd. & Hideaway Bay	D1 OSC	Kissimmee Elementary	Kissimmee Middle	Celebration High
280	W Oak Street & N Emory Ave	D4 OSC	Thacker Avenue Elementary	Kissimmee Middle	Osceola High


# SUPPORTING DOCUMENTS


## *Driver Yield Rate Reports*

### St. Cloud


SITE ID & NAME		SITE DETAILS									
ID		Program Partner	BFF X-Walk	OBFF X-Walk	Speed Limit (Wave)	Daily Traffic (Wave)	Travel Lanes (Wave)	Bike Lanes (Wave)	School X-ing	Trail X-ing	X-ing Type
115	10th St. & Mississippi Ave.	St. Cloud	Yes - Active	Yes	25	5,200	2	None	No	No	Semi-controlled intersection
182	17th St. & Delaware Ave.	St. Cloud	Yes - Active	Yes	25	N/A	2	None	Yes	No	Semi-controlled intersection
270	Budinger Ave. & Peghorn Way	St. Cloud	Yes - Active	No	30	N/A	2	None	No	Yes	Semi-controlled intersection

SITE ID & NAME		PROXIMITY & LAND USE CONTEXT						DRIVER BEHAVIOR & BIKE/PED COUNTS						
ID		Nearest School (Mi) <i>(Wave)</i> 0 = > 2 Mi	Nearest Park (Mi) <i>(Wave)</i> 0 = > 2 Mi	Nearest Bus Stop (Mi) <i>(Wave)</i> 0 = > 2 Mi	Comm.	Res.	Mixed Use	Total Hard Brakes (All Time)	Total Trapped Peds (All Time)	Yield Distance < 30 ft. (#)	Yield Distance > 30 ft. (#)	Avg. Peds <i>(Annual Update)</i>	Avg. Bicyclists <i>(Annual Update)</i>	Avg. ECV <i>(Annual Update)</i>
115	10th St. & Mississippi Ave.	0.98	0.52	0.09	No	Yes	No	18	67	230	590	2.7	1.5	0.0
182	17th St. & Delaware Ave.	0.38	0.62	0.01	No	Yes	No	3	34	118	466	8.0	1.4	0.0
270	Budinger Ave. & Peghorn Way	0.41	0.03	0.28	No	Yes	No	2	0	83	354	3.0	0.3	0.3

SITE ID & NAME		DRIVER YIELD RATES													
ID		FY 22-23 AVG	OCT 2023	NOV 2023	DEC 2023	JAN 2024	FEB 2024	MAR 2024	APR 2024	MAY 2024	JUNE 2024	JULY 2024	AUG 2024	SEP 2024	FY 23-24 AVG
115		10th St. & Mississippi Ave.	32%		24%		27%		31%		49%		36%		53%
182	17th St. & Delaware Ave.	42%		44%		48%		62%		X		64%		59%	55%
270	Budinger Ave. & Peghorn Way	40%		30%		35%		73%		93%		79%		79%	65%

SITE ID & NAME		BIKE PED CRASHES						
ID	 <b>Best Foot Forward</b> for pedestrian safety	2014-2023 B/P Crashes within 70 Feet	2014-2023 Annual B/P Crashes within 70 Feet	2014-2023 B/P Crashes within 2.0 Miles	2014-2023 B/P Crashes within 1.0 Mile	2014-2023 B/P Crashes within 0.5 Miles	2014-2023 B/P Crashes within 0.25 Miles	2014-2023 B/P Crashes within 0.125 Miles
115	10th St. & Mississippi Ave.	0	0.0	113	62	20	0	0
182	17th St. & Delaware Ave.	0	0.0	121	65	23	2	0
270	Budinger Ave. & Peghorn Way	0	0.0	169	47	4	1	0




SITE ID & NAME		ENFORCEMENT															
ID		Law Enforcement Agency	OCT 2023 DETAILS	OCT 2023 WARN	OCT 2023 YIELD CIT	FEB 2024 DETAILS	FEB 2024 WARN	FEB 2024 YIELD CIT	MAY 2024 DETAILS	MAY 2024 WARN	MAY 2024 YIELD CIT	JULY 2024 DETAILS	JULY 2024 WARN	JULY 2024 YIELD CIT	FY 23-24 TOTAL DETAILS	FY 23-24 TOTAL WARN	FY 23-24 TOTAL YIELD CIT
115	10th St. & Mississippi Ave.	St. Cloud PD	1	9	6	1	8	7	1	8	13	1	7	12	4	32	38
182	17th St. & Delaware Ave.	St. Cloud PD	1	3	3	1	5	5	1	4	7	1	5	5	4	17	20
270	Budinger Ave. & Peghorn Way	St. Cloud PD	1	6	4										1	6	4

SITE ID & NAME		ENGINEERING															
ID		School X-ing (S1-1) + arrow	W11-2 or S1-1 Ahead	PED W11-2 w/ arrow	In-street yield sign (R1-6)	In-street stop sign (R1-6a)	Off-street yield sign (R1-6)	Off-street stop sign (R1-6a)	Yield Here to PED (R1-5, 5a)	Stop Here for PED (R1-5b, 5c)	Advance stop/ yield markings	R10-15 Turning Vehicles Yield	Special Emphasis X-Walk	Refuge Island	Raised medians/ islands	ADA	RRFB
115	10th St. & Mississippi Ave.	No	Yes	Yes	No	No	No	No	No	No	No	No	No	No	No	Yes	No
182	17th St. & Delaware Ave.	No	No	Yes	No	No	No	No	No	No	No	No	No	No	No	Yes	No
270	Budinger Ave. & Peghorn Way	No	Yes	Yes	No	No	No	Yes	No	No	No	No	Yes	No	No	Yes	2024

GIS

GIS

GIS


SITE ID & NAME		PARTNER CONSIDERATIONS			
ID		District	ES Zone <i>(Wave)</i>	MS Zone <i>(Wave)</i>	HS Zone <i>(Wave)</i>
115	10th St. & Mississippi Ave.	D5 OSC	Michigan Avenue Elementary	St. Cloud Middle	St. Cloud High
182	17th St. & Delaware Ave.	D5 OSC	Michigan Avenue Elementary	St. Cloud Middle	St. Cloud High
270	Budinger Ave. & Peghorn Way	D5 OSC	St. Cloud Elementary	St. Cloud Middle	St. Cloud High


# SUPPORTING DOCUMENTS


## *Driver Yield Rate Reports*


### Seminole County




SITE ID & NAME		SITE DETAILS									
ID		Program Partner	BFF X-Walk	OBFF X-Walk	Speed Limit (Wave)	Daily Traffic (Wave)	Travel Lanes (Wave)	Bike Lanes (Wave)	School X-ing	Trail X-ing	X-ing Type
54	Bear Lake Rd. & McNeil Rd.	Seminole County	Yes - Active	Yes	35	9,700	2	None	Yes	No	Semi-controlled intersection
102	E. Airport Blvd. & S. Park Ave.	Seminole County	Yes - Active	Yes	35	4,800	2	None	No	No	Semi-controlled intersection
254	197 Hunt Club Blvd. at Wekiva Neighborhood Trail	Seminole County	Yes - Active	Yes	35	11,000	4	None	No	No	Midblock
277	Eagle Cir. & Eagle Blvd.	Seminole County	Yes - Active	Yes	30	N/A	2	None	No	No	Semi-controlled intersection
278	Lockwood Blvd. & Carillon Park Dr.	Seminole County	Yes - Active	Yes	35	19,600	5	Marked (2)	No	No	Semi-controlled intersection
295	Plumosa Ave at Lyman Rd	Seminole County	Yes - Active	No	35	8,200	2	None	No	No	Midblock
298	Markham Rd at Lake Markham Rd	Seminole County	Yes - Active	No	40	5,800	3	None	No	Yes	Midblock
301	Upsala Rd at Larkwood Dr	Seminole County	Yes - Active	No	40	11,000	2	None	No	No	Midblock
303	H E Thomas Jr Pkwy (North), Midblock W. of Meadow Dr.	Seminole County	Yes - Active	No	40	13,000	3	None	No	No	Midblock
304	H E Thomas Jr Pkwy. (South), Midblock W. of Meadow Dr.	Seminole County	Yes - Active	No	40	15,200	3	None	No	No	Midblock
324	Greenwood Blvd. & Buttonwood Dr.	Seminole County	Yes - Active	No	35	8,800	5	None	No	No	Semi-controlled intersection


SITE ID & NAME		PROXIMITY & LAND USE CONTEXT						DRIVER BEHAVIOR & BIKE/PED COUNTS						
ID		Nearest School (Mi) (Wave) 0 = > 2 Mi	Nearest Park (Mi) (Wave) 0 = > 2 Mi	Nearest Bus Stop (Mi) (Wave) 0 = > 2 Mi	Comm.	Res.	Mixed Use	Total Hard Brakes (All Time)	Total Trapped Peds (All Time)	Yield Distance < 30 ft. (#)	Yield Distance > 30 ft. (#)	Avg. Peds (Annual Update)	Avg. Bicyclists (Annual Update)	Avg. ECV (Annual Update)
54	Bear Lake Rd. & McNeil Rd.	0.45	0.30	0.91	No	Yes	No	7	118	203	561	2.3	2.2	0.0
102	E. Airport Blvd. & S. Park Ave.	0.69	0.20	0.81	No	Yes	No	11	0	132	241	3.3	2.0	0.0
254	197 Hunt Club Blvd. at Wekiva Neighborhood Trail	0.77	0.04	1.12	No	Yes	No	2	20	52	274	10.7	2.8	0.0
277	Eagle Cir. & Eagle Blvd.	1.13	1.39	0	No	Yes	No	0	0	50	336	2.2	2.3	0.0
278	Lockwood Blvd. & Carillon Park Dr.	0.82	0.2	1.52	No	Yes	No	11	32	70	315	7.7	2.3	0.0
295	Plumosa Ave at Lyman Rd	0.46	0.49	0.72	Yes	No	No	0	7	136	174	6.0	0.8	0.0
298	Markham Rd at Lake Markham Rd	0.81	0.09	0.00	No	Yes	No	1	12	63	148	11.0	5.8	0.0
301	Upsala Rd at Larkwood Dr	1.03	1.27	1.54	No	Yes	No	0	2	91	185	3.3	1.8	0.0
303	H E Thomas Jr Pkwy (North), Midblock W. of Meadow Dr.	1.31	0.32	1.10	Yes	No	No	1	0	9	43	2.0	1.3	0.0
304	H E Thomas Jr Pkwy. (South), Midblock W. of Meadow Dr.	1.28	0.30	1.14	Yes	No	No	2	0	11	55	4.0	3.0	0.0
324	Greenwood Blvd. & Buttonwood Dr.	1.25	0.09	0.75	No	Yes	No	1	31	54	168	7.5	2.0	0.0

SITE ID & NAME		DRIVER YIELD RATES													
ID		FY 22-23 AVG	OCT 2023	NOV 2023	DEC 2023	JAN 2024	FEB 2024	MAR 2024	APR 2024	MAY 2024	JUNE 2024	JULY 2024	AUG 2024	SEP 2024	FY 23-24 AVG
54	Bear Lake Rd. & McNeil Rd.	13%		25%		26%		27%		24%		25%		34%	27%
102	E. Airport Blvd. & S. Park Ave.		21%		15%		X		32%		37%		28%	41%	29%
254	197 Hunt Club Blvd. at Wekiva Neighborhood Trail	14%		29%		32%		59%		46%		40%		58%	44%
277	Eagle Cir. & Eagle Blvd.	51%		59%		51%		61%		62%		70%		63%	61%
278	Lockwood Blvd. & Carillon Park Dr.	34%		34%		28%		31%		30%		35%		41%	33%
295	Plumosa Ave at Lyman Rd	18%	37%		46%		X		53%		72%	56%	56%		53%
298	Markham Rd at Lake Markham Rd	15%	36%		11%		X		22%			28%	27%	31%	26%
301	Upsala Rd at Larkwood Dr	15%	15%		17%		X		41%		41%	35%	40%		32%
303	H E Thomas Jr Pkwy (North), Midblock W. of Meadow Dr.	7%	5%			10%		16%							10%
304	H E Thomas Jr Pkwy. (South), Midblock W. of Meadow Dr.	9%	6%			15%		12%							11%
324	Greenwood Blvd. & Buttonwood Dr.		38%		15%		X		32%		31%		23%	31%	28%

SITE ID & NAME		BIKE PED CRASHES						
ID		2014-2023 B/P Crashes within 70 Feet	2014-2023 Annual B/P Crashes within 70 Feet	2014-2023 B/P Crashes within 2.0 Miles	2014-2023 B/P Crashes within 1.0 Mile	2014-2023 B/P Crashes within 0.5 Miles	2014-2023 B/P Crashes within 0.25 Miles	2014-2023 B/P Crashes within 0.125 Miles
		54	Bear Lake Rd. & McNeil Rd.	2	0.2	256	21	13
102	E. Airport Blvd. & S. Park Ave.	1	0.1	395	118	19	8	3
254	197 Hunt Club Blvd. at Wekiva Neighborhood Trail	0	0.0	138	27	9	4	2
277	Eagle Cir. & Eagle Blvd.	0	0.0	109	19	3	1	0
278	Lockwood Blvd. & Carillon Park Dr.	0	0.0	166	22	3	1	1
295	Plumosa Ave at Lyman Rd	0	0.0	406	85	9	4	0
298	Markham Rd at Lake Markham Rd	1	0.1	18	5	5	4	4
301	Upsala Rd at Larkwood Dr	0	0.0	217	28	16	2	1
303	H E Thomas Jr Pkwy (North), Midblock W. of Meadow Dr.	0	0.0	187	43	17	4	3
304	H E Thomas Jr Pkwy. (South), Midblock W. of Meadow Dr.	0	0.0	182	40	16	5	3
324	Greenwood Blvd. & Buttonwood Dr.	0	0.0	177	81	2	0	0




SITE ID & NAME		ENFORCEMENT															
ID	 Best Foot Forward for pedestrian safety	Law Enforcement Agency	OCT 2023	OCT 2023	OCT 2023	FEB 2024	FEB 2024	FEB 2024	MAY 2024	MAY 2024	MAY 2024	JULY 2024	JULY 2024	JULY 2024	FY 23-24	FY 23-24	FY 23-24
			DETAILS	WARN	YIELD CIT	DETAILS	WARN	YIELD CIT	DETAILS	WARN	YIELD CIT	DETAILS	WARN	YIELD CIT	TOTAL DETAILS	TOTAL WARN	TOTAL YIELD CIT
54	Bear Lake Rd. & McNeil Rd.	Sem. Sheriff	1	11	0							1	19	4	2	30	4
102	E. Airport Blvd. & S. Park Ave.	Sanford PD				1	13	4				1	7	4	2	20	8
254	197 Hunt Club Blvd. at Wekiva Neighborhood Trail	Sem. Sheriff	1	4	0										1	4	0
277	Eagle Cir. & Eagle Blvd.	Sem. Sheriff													0	0	0
278	Lockwood Blvd. & Carillon Park Dr.	Sem. Sheriff													0	0	0
295	Plumosa Ave at Lyman Rd	Sem. Sheriff													0	0	0
298	Markham Rd at Lake Markham Rd	Sem. Sheriff													0	0	0
301	Upsala Rd at Larkwood Dr	Sem. Sheriff													0	0	0
303	H E Thomas Jr Pkwy (North), Midblock W. of Meadow Dr.	Sem. Sheriff				1	16	4	1	28	0				2	44	4
304	H E Thomas Jr Pkwy. (South), Midblock W. of Meadow Dr.	Sem. Sheriff													0	0	0
324	Greenwood Blvd. & Buttonwood Dr.	Sem. Sheriff							1	24	4				1	24	4

SITE ID & NAME		ENGINEERING															
ID		School X-ing (S1-1) + arrow	W11-2 or S1-1 Ahead	PED W11-2 w/ arrow	In-street yield sign (R1-6)	In-street stop sign (R1-6a)	Off-street yield sign (R1-6)	Off-street stop sign (R1-6a)	Yield Here to PED (R1-5, 5a)	Stop Here for PED (R1-5b, 5c)	Advance stop/ yield markings	R10-15 Turning Vehicles Yield	Special Emphasis X-Walk	Refuge Island	Raised medians/ islands	ADA	RRFB
54	Bear Lake Rd. & McNeil Rd.	Yes	Yes	No	No	No	No	No	No	No	No	No	Yes	No	No	Yes	No
102	E. Airport Blvd. & S. Park Ave.	No	Yes	Yes	No	No	No	No	No	Yes	Yes	No	Yes	No	No	No	No
254	197 Hunt Club Blvd. at Wekiva Neighborhood Trail	No	Yes	Yes	No	No	No	No	No	Yes	Yes	No	Yes	Yes	Yes	Yes	No
277	Eagle Cir. & Eagle Blvd.	No	Yes	Yes	No	No	No	No	No	No	No	No	Yes	No	No	Yes	No
278	Lockwood Blvd. & Carillon Park Dr.	No	Yes	Yes	No	No	No	No	No	Yes	Yes	No	Yes	No	Yes	Yes	No
295	Plumosa Ave at Lyman Rd	No	Yes	Yes	No	No	No	No	No	Yes	Yes	No	Yes	No	No	Yes	No
298	Markham Rd at Lake Markham Rd	No	Yes	Yes	No	No	No	No	No	Yes	Yes	No	Yes	No	No	Yes	No
301	Upsala Rd at Larkwood Dr	No	Yes	Yes	No	No	No	No	No	Yes	Yes	No	Yes	No	No	Yes	No
303	H E Thomas Jr Pkwy (North), Midblock W. of Meadow Dr.	No	Yes	Yes	No	No	No	No	No	Yes	Yes	No	Yes	No	No	Yes	No
304	H E Thomas Jr Pkwy. (South), Midblock W. of Meadow Dr.	No	Yes	Yes	No	No	No	No	No	Yes	Yes	No	Yes	No	No	Yes	No
324	Greenwood Blvd. & Buttonwood Dr.	Yes	Yes	No	No	No	No	No	No	No	No	No	Yes	No	No	Yes	No

GIS

GIS


GIS


SITE ID & NAME		PARTNER CONSIDERATIONS			
ID		District	ES Zone (Wave)	MS Zone (Wave)	HS Zone (Wave)
54	Bear Lake Rd. & McNeil Rd.	D3 SEM	Bear Lake Elementary	Teague Middle	Lake Brantley High
102	E. Airport Blvd. & S. Park Ave.	D5 SANF, D5 SEM	Region 3 Elementary	Millennium Middle	Seminole High
254	197 Hunt Club Blvd. at Wekiva Neighborhood Trail	D3 SEM	Wekiva Elementary	Teague Middle	Lake Brantley High
277	Eagle Cir. & Eagle Blvd.	D1 SEM	Sterling Park Elementary	South Seminole Middle	Lake Howell High
278	Lockwood Blvd. & Carillon Park Dr.	D1 SEM	Carillon Elementary	Jackson Heights Middle	Hagerty High
295	Plumosa Ave at Lyman Rd	D4 SEM	Altamonte Elementary	Milwee Middle	Lyman High
298	Markham Rd at Lake Markham Rd	D5 SEM	Region 1 Elementary	Markham Woods Middle	Seminole High
301	Upsala Rd at Larkwood Dr	D5 SEM	Region 1 Elementary	Sanford Middle	Seminole High
303	H E Thomas Jr Pkwy (North), Midblock W. of Meadow Dr.	D5 SEM	Region 1 Elementary	Sanford Middle	Seminole High
304	H E Thomas Jr Pkwy. (South), Midblock W. of Meadow Dr.	D5 SEM	Region 1 Elementary	Sanford Middle	Seminole High
324	Greenwood Blvd. & Buttonwood Dr.	D4 SEM	Lake Mary Elementary	Greenwood Lakes Middle	Lake Mary High


# SUPPORTING DOCUMENTS


## *Driver Yield Rate Reports*

### Casselberry


SITE ID & NAME		SITE DETAILS									
ID		Program Partner	BFF X-Walk	OBFF X-Walk	Speed Limit (Wave)	Daily Traffic (Wave)	Travel Lanes (Wave)	Bike Lanes (Wave)	School X-ing	Trail X-ing	X-ing Type
211	N. Winter Park Dr. & Bridle Path	Casselberry	Yes - Active	No	25	11,500	2	Sharrow	TBD	TBD	Semi-controlled intersection
216	Lake Dr. & Park Dr.	Casselberry	Yes - Active	Yes	35	23,500	3	None	TBD	TBD	Semi-controlled intersection
238	W. Melody Ln. & S. Cypress Way	Casselberry	Yes - Active	Yes	30	N/A	2	Marked (2)	No	No	Semi-controlled intersection
271	SR 436 & Sausalito Blvd.	Casselberry	Yes - Active	No	45	59,500	11	None	No	No	Controlled intersection


SITE ID & NAME		PROXIMITY & LAND USE CONTEXT						DRIVER BEHAVIOR & BIKE/PED COUNTS								
ID		Nearest School (Mi) <i>(Wave)</i> 0 = > 2 Mi	Nearest Park (Mi) <i>(Wave)</i> 0 = > 2 Mi	Nearest Bus Stop (Mi) <i>(Wave)</i> 0 = > 2 Mi	Comm.	Res.	Mixed Use	Total Hard Brakes (All Time)	Total Trapped Peds (All Time)	Yield Distance < 30 ft. (#)	Yield Distance > 30 ft. (#)	Yield Distance < 30 ft. (%)	Yield Distance > 30 ft. (%)	Total Peds	Total Bicyclists	Total ECV
211		N. Winter Park Dr. & Bridle Path	1.14	0.68	1.26	Yes	Yes	No	8	33	107	442	19.5%	80.5%	29	16
216	Lake Dr. & Park Dr.	1.21	0.94	1.97	No	Yes	No	7	22	173	280	38.2%	61.8%	27	10	0
238	W. Melody Ln. & S. Cypress Way	0.96	0.16	0.13	Yes	Yes	No	7	1	118	566	17.3%	82.7%	35	28	1
271	SR 436 & Sausalito Blvd.	1.35	0.3	0.06	Yes	Yes	No	1	64	103	49	67.8%	32.2%	16	8	3

SITE ID & NAME		DRIVER YIELD RATES													
ID		FY 22-23 AVG	OCT 2023	NOV 2023	DEC 2023	JAN 2024	FEB 2024	MAR 2024	APR 2024	MAY 2024	JUNE 2024	JULY 2024	AUG 2024	SEP 2024	FY 23-24 AVG
211	N. Winter Park Dr. & Bridle Path	16%		27%		24%		X		51%		45%	73%	59%	47%
216	Lake Dr. & Park Dr.	19%		39%		23%		X		27%		21%	33%	35%	30%
238	W. Melody Ln. & S. Cypress Way	44%		69%		70%		84%		58%		70%		76%	71%
271	SR 436 & Sausalito Blvd.	21%					49%								49%

SITE ID & NAME		BIKE PED CRASHES						
ID		2014-2023 B/P Crashes within 70 Feet	2014-2023 Annual B/P Crashes within 70 Feet	2014-2023 B/P Crashes within 2.0 Miles	2014-2023 B/P Crashes within 1.0 Mile	2014-2023 B/P Crashes within 0.5 Miles	2014-2023 B/P Crashes within 0.25 Miles	2014-2023 B/P Crashes within 0.125 Miles
211	N. Winter Park Dr. & Bridle Path	1	0.1	264	38	18	9	2
216	Lake Dr. & Park Dr.	0	0.0	108	38	8	0	0
238	W. Melody Ln. & S. Cypress Way	0	0.0	357	111	28	5	1
271	SR 436 & Sausalito Blvd.	1	0.1	302	87	41	25	14




SITE ID & NAME		ENFORCEMENT															
ID	 <b>Best Foot Forward</b> <small>for pedestrian safety</small>	Law Enforcement Agency	OCT 2023 DETAILS	OCT 2023 WARN	OCT 2023 YIELD CIT	FEB 2024 DETAILS	FEB 2024 WARN	FEB 2024 YIELD CIT	MAY 2024 DETAILS	MAY 2024 WARN	MAY 2024 YIELD CIT	JULY 2024 DETAILS	JULY 2024 WARN	JULY 2024 YIELD CIT	FY 23-24 TOTAL DETAILS	FY 23-24 TOTAL WARN	FY 23-24 TOTAL YIELD CIT
211	N. Winter Park Dr. & Bridle Path	Casselberry PD	1	1	8				1	3	14				2	4	22
216	Lake Dr. & Park Dr.	Casselberry PD				1	0	3				1	6	7	2	6	10
238	W. Melody Ln. & S. Cypress Way	Casselberry PD													0	0	0
271	SR 436 & Sausalito Blvd.	Casselberry PD													0	0	0

SITE ID & NAME		ENGINEERING															
ID		School X-ing (S1-1) + arrow	W11-2 or S1-1 Ahead	PED W11-2 w/ arrow	In-street yield sign (R1-6)	In-street stop sign (R1-6a)	Off-street yield sign (R1-6)	Off-street stop sign (R1-6a)	Yield Here to PED (R1-5, 5a)	Stop Here for PED (R1-5b, 5c)	Advance stop/ yield markings	R10-15 Turning Vehicles Yield	Special Emphasis X-Walk	Refuge Island	Raised medians/ islands	ADA	RRFB
211	N. Winter Park Dr. & Bridle Path	Yes	Yes	Yes	No	Yes	No	No	No	No	No	No	Yes	No	No	Yes	No
216	Lake Dr. & Park Dr.	Yes	Yes	No	No	No	No	No	No	No	No	No	Yes	No	No	Yes	No
238	W. Melody Ln. & S. Cypress Way	No	Yes	Yes	No	Yes	No	No	No	No	No	No	Yes	No	No	Yes	No
271	SR 436 & Sausalito Blvd.	No	No	No	No	No	No	No	No	Yes	No	No	Yes	Yes	Yes	Yes	No

GIS

GIS


GIS


SITE ID & NAME		PARTNER CONSIDERATIONS			
ID		District	ES Zone (Wave)	MS Zone (Wave)	HS Zone (Wave)
211	N. Winter Park Dr. & Bridle Path	D2 SEM	Casselberry Elementary	South Seminole Middle	Winter Springs High
216	Lake Dr. & Park Dr.	D2 SEM	Sterling Park Elementary	South Seminole Middle	Winter Springs High
238	W. Melody Ln. & S. Cypress Way	D4 SEM	Altamonte Elementary	Milwee Middle	Lyman High
271	SR 436 & Sausalito Blvd.	D4 SEM	English Estates Elementary	South Seminole Middle	Lake Howell High


# SUPPORTING DOCUMENTS


## *Driver Yield Rate Reports*

### Longwood


SITE ID & NAME		SITE DETAILS									
ID		Program Partner	BFF X-Walk	OBFF X-Walk	Speed Limit (Wave)	Daily Traffic (Wave)	Travel Lanes (Wave)	Bike Lanes (Wave)	School X-ing	Trail X-ing	X-ing Type
247	Ronald Reagan Blvd. & SR 434	Longwood	Yes - Active	Yes	30	12,000	7	None	No	No	Controlled intersection
274	Orange Ave. & Highland St.	Longwood	Yes - Active	No	25	N/A	2	None	Yes	No	Semi-controlled intersection
308	Rangeline Rd. & SR 434	Longwood	Yes - Active	No	35	9,800	4	None	No	No	Controlled intersection


SITE ID & NAME		PROXIMITY & LAND USE CONTEXT						DRIVER BEHAVIOR & BIKE/PED COUNTS								
ID		Nearest School (Mi) <i>(Wave)</i> 0 = > 2 Mi	Nearest Park (Mi) <i>(Wave)</i> 0 = > 2 Mi	Nearest Bus Stop (Mi) <i>(Wave)</i> 0 = > 2 Mi	Comm.	Res.	Mixed Use	Total Hard Brakes (All Time)	Total Trapped Peds (All Time)	Yield Distance < 30 ft. (#)	Yield Distance > 30 ft. (#)	Yield Distance < 30 ft. (%)	Yield Distance > 30 ft. (%)	Total Peds	Total Bicyclists	Total ECV
247	Ronald Reagan Blvd. & SR 434	0.73	0.17	0.04	Yes	Yes	No	6	4	330	343	49.0%	51.0%	62	43	3
274	Orange Ave. & Highland St.	0.06	0.39	0.22	Yes	Yes	No	1	0	125	297	29.6%	70.4%	40	15	0
308	Rangeline Rd. & SR 434	1	0.57	0.02	Yes	No	No	0	0	132	183	41.9%	58.1%	45	38	1

SITE ID & NAME		DRIVER YIELD RATES														
ID	 <b>Best Foot Forward</b> for pedestrian safety	FY 22-23 AVG	OCT 2023	NOV 2023	DEC 2023	JAN 2024	FEB 2024	MAR 2024	APR 2024	MAY 2024	JUNE 2024	JULY 2024	AUG 2024	SEP 2024	FY 23-24 AVG	
247		Ronald Reagan Blvd. & SR 434	35%	39%		36%		35%		X		74%		46%	48%	46%
274		Orange Ave. & Highland St.	33%	53%		80%		84%		94%		93%		66%		78%
308		Rangeline Rd. & SR 434		80%		48%		77%		71%		88%		70%		72%

SITE ID & NAME		BIKE PED CRASHES						
ID		2014-2023 B/P Crashes within 70 Feet	2014-2023 Annual B/P Crashes within 70 Feet	2014-2023 B/P Crashes within 2.0 Miles	2014-2023 B/P Crashes within 1.0 Mile	2014-2023 B/P Crashes within 0.5 Miles	2014-2023 B/P Crashes within 0.25 Miles	2014-2023 B/P Crashes within 0.125 Miles
247	Ronald Reagan Blvd. & SR 434	3	0.3	315	108	41	21	10
274	Orange Ave. & Highland St.	0	0.0	288	115	42	6	2
308	Rangeline Rd. & SR 434	3	0.3	192	63	31	23	7




SITE ID & NAME		ENFORCEMENT															
ID	 <b>Best Foot Forward</b> <small>for pedestrian safety</small>	Law Enforcement Agency	OCT 2023 DETAILS	OCT 2023 WARN	OCT 2023 YIELD CIT	FEB 2024 DETAILS	FEB 2024 WARN	FEB 2024 YIELD CIT	MAY 2024 DETAILS	MAY 2024 WARN	MAY 2024 YIELD CIT	JULY 2024 DETAILS	JULY 2024 WARN	JULY 2024 YIELD CIT	FY 23-24 TOTAL DETAILS	FY 23-24 TOTAL WARN	FY 23-24 TOTAL YIELD CIT
247		Ronald Reagan Blvd. & SR 434	Longwood PD							1	0	10				1	0
274	Orange Ave. & Highland St.	Longwood PD													0	0	0
308	Rangeline Rd. & SR 434	Longwood PD													0	0	0

SITE ID & NAME		ENGINEERING															
ID		School X-ing (S1-1) + arrow	W11-2 or S1-1 Ahead	PED W11-2 w/ arrow	In-street yield sign (R1-6)	In-street stop sign (R1-6a)	Off-street yield sign (R1-6)	Off-street stop sign (R1-6a)	Yield Here to PED (R1-5, 5a)	Stop Here for PED (R1-5b, 5c)	Advance stop/ yield markings	R10-15 Turning Vehicles Yield	Special Emphasis X-Walk	Refuge Island	Raised medians/ islands	ADA	RRFB
247	Ronald Reagan Blvd. & SR 434	No	No	No	No	No	No	No	No	No	No	No	No	No	Yes	Yes	No
274	Orange Ave. & Highland St.	Yes	Yes	No	No	Yes	No	No	No	No	No	No	Yes	No	No	Yes	No
308	Rangeline Rd. & SR 434	No	No	No	No	No	No	No	No	No	No	No	No	No	No	Yes	No

GIS

GIS

GIS

SITE ID & NAME		PARTNER CONSIDERATIONS			
ID		District	ES Zone <i>(Wave)</i>	MS Zone <i>(Wave)</i>	HS Zone <i>(Wave)</i>
247	Ronald Reagan Blvd. & SR 434	D2 LONG, D4 SEM	Longwood Elementary	Milwee Middle	Lyman High
274	Orange Ave. & Highland St.	D4 SEM	Longwood Elementary	Milwee Middle	Winter Springs High
308	Rangeline Rd. & SR 434	D4 SEM	Altamonte Elementary	Milwee Middle	Lyman High