



Regional ITS Architecture (RITSA) Review

Transportation Systems Management & Operations (TSM&O) Master Plan



CONTENTS

- 1 MetroPlan Orlando RITSA Overview 1
 - 1.1 RITSA Executive Summary 1
 - 1.1.1 Functional Architecture 1
 - 1.1.2 Information Architecture 1
 - 1.1.3 Physical Architecture 1
 - 1.1.4 Organizational Architecture 1
 - 1.2 FDOT RITSA Elements for MetroPlan Orlando 2
 - 1.2.1 Traffic Management Systems 2
 - 1.2.2 Incident Management Systems 2
 - 1.2.3 Traveler Information Systems 2
 - 1.2.4 Transportation Operations Centers 2
 - 1.3 MetroPlan Orlando RITSA Service Packages 2
 - 1.3.1 Traveler Information Service Package 2
 - 1.3.2 Emergency Management Service Package 2
 - 1.3.3 Data Management Service Package 3
 - 1.4 MetroPlan Orlando RITSA Potential Updates 3
 - 1.4.1 Emerging Technologies 3
 - 1.4.2 Data Sharing and Integration 3
 - 1.4.1 Cybersecurity 3
 - 1.4.2 Performance Monitoring and Evaluation 3
 - 1.4.3 Multi-Modal Integration 5
 - 1.4.4 Scalability and Flexibility 5
 - 1.4.5 Stakeholder Engagement 5

FIGURES

- Figure 1-1 4
- Figure 1-2 4
- Figure 1-3 5

1 MetroPlan Orlando RITSA Overview

The Florida Department of Transportation (FDOT) implements and maintains the Regional ITS Architecture (RITSA) in District 5 to enhance the transportation system's efficiency and effectiveness. RITSA is a comprehensive framework that provides a structured approach to integrating various intelligent transportation systems (ITS) components and technologies in the region.

1.1 RITSA EXECUTIVE SUMMARY

RITSA is crucial for District 5 and MetroPlan Orlando as it can facilitate the seamless integration and interoperability of diverse transportation systems and technologies. It serves as a blueprint that guides the planning, design, implementation, and maintenance of ITS projects in the region. The architecture ensures that the various systems, subsystems, and components work together harmoniously, enabling efficient transportation management, improved safety, reduced congestion, and enhanced traveler experience.

The RITSA framework encompasses several key elements, including:

1.1.1 FUNCTIONAL ARCHITECTURE

It defines the functions and interactions of the various ITS components, such as traffic management systems, incident management systems, traveler information systems, and transportation operations centers. This functional architecture enables the coordination and integration of these systems to achieve common transportation goals.

1.1.2 INFORMATION ARCHITECTURE

RITSA establishes guidelines for the exchange and sharing of information among different ITS components. It defines data formats, communication protocols, and interfaces to ensure seamless information flow across the transportation network. This allows for real-time data sharing, such as traffic conditions, incident alerts, and road closures, facilitating informed decision-making.

1.1.3 PHYSICAL ARCHITECTURE

This aspect of RITSA focuses on the deployment and integration of physical ITS infrastructure, such as traffic signal systems, closed-circuit television cameras, variable message signs, and roadway sensors. It ensures the compatibility and standardization of hardware and software components to facilitate easy integration and maintenance.

1.1.4 ORGANIZATIONAL ARCHITECTURE

RITSA defines the roles, responsibilities, and relationships among the various stakeholders involved in the operation and management of the transportation system. It identifies the agencies, such as FDOT, local law enforcement, emergency services, and transit authorities, that utilize the ITS infrastructure to coordinate their efforts and optimize system performance.

The RITSA framework is utilized by FDOT and other transportation agencies, as well as system integrators, software developers, and vendors involved in ITS projects within District 5. It provides a common language and standardized approach for designing, implementing, and operating ITS systems. By adhering to RITSA guidelines, stakeholders can achieve seamless integration, efficient resource allocation, and effective system management. The architecture helps ensure that District 5's transportation network operates smoothly, enhances safety, and improves mobility for both commuters and freight.

1.2 FDOT RITSA ELEMENTS FOR METROPLAN ORLANDO

In the context of the FDOT District 5 RITSA, MetroPlan Orlando plays a significant role as a key stakeholder. MetroPlan Orlando is the metropolitan planning organization (MPO) responsible for coordinating transportation planning efforts in the Orlando metropolitan area. It collaborates with FDOT and other local agencies to ensure the integration of transportation systems and the implementation of ITS projects in the region.

The RITSA inventory for District 5 includes various ITS components and infrastructure deployed within the area. These may include:

1.2.1 TRAFFIC MANAGEMENT SYSTEMS

These systems involve the monitoring and control of traffic flow through technologies such as traffic signal control systems, traffic detectors, and adaptive signal control systems.

1.2.2 INCIDENT MANAGEMENT SYSTEMS

These systems aim to detect, manage, and respond to incidents on roadways promptly. They may include tools for incident detection, CCTV cameras, dynamic message signs, and communication networks to facilitate incident response.

1.2.3 TRAVELER INFORMATION SYSTEMS

These systems provide real-time information to travelers about traffic conditions, travel times, road closures, transit options, and other relevant information. They can be accessed through various platforms such as websites, mobile applications, and variable message signs.

1.2.4 TRANSPORTATION OPERATIONS CENTERS

These centers serve as the nerve center for monitoring and managing the transportation network. They collect and analyze data from various sources, coordinate incident response, and make informed decisions to optimize traffic flow.

1.3 METROPLAN ORLANDO RITSA SERVICE PACKAGES

Service packages associated with MetroPlan Orlando, the RITSA framework defines specific functional bundles of services. These service packages align with the goals and priorities of the MPO and reflect the specific needs of the Orlando metropolitan area. Some of the common service packages associated with MetroPlan Orlando and District 5 include:

1.3.1 TRAVELER INFORMATION SERVICE PACKAGE

This package focuses on providing accurate and timely traveler information to improve trip planning and route selection. It includes services such as real-time traffic information, road condition updates, and transit schedules.

Traffic Management Service Package This package emphasizes the effective management of traffic flow through various strategies, such as signal timing optimization, incident management, and congestion management. It aims to reduce delays and improve overall network performance.

1.3.2 EMERGENCY MANAGEMENT SERVICE PACKAGE

This package deals with coordinating transportation-related emergency response efforts. It involves incident detection and response, communication systems, and coordination with emergency services to ensure a rapid and efficient response to incidents and emergencies.

1.3.3 DATA MANAGEMENT SERVICE PACKAGE

This package focuses on the collection, storage, and management of transportation-related data. It includes data sharing agreements, data quality control, and data integration efforts to support informed decision-making and planning processes.

These service packages, along with the associated ITS components and infrastructure, help MetroPlan Orlando and other stakeholders in District 5 achieve their transportation goals by promoting efficient operations, improving safety, and enhancing the overall travel experience for residents and visitors in the Orlando metropolitan area.

1.4 METROPLAN ORLANDO RITSA POTENTIAL UPDATES

Potential updates that can or should be made to the current FDOT District 5 RITSA for MetroPlan Orlando were identified based on a comprehensive assessment of the existing architecture. However, based on general considerations and evolving transportation trends, the following areas could be considered for updates:

1.4.1 EMERGING TECHNOLOGIES

The RITSA should incorporate provisions for emerging technologies that have the potential to revolutionize transportation systems. This may include autonomous vehicles, connected infrastructure, electric vehicle charging infrastructure, and mobility-as-a-service platforms. Integrating these technologies into the RITSA can help prepare the transportation network for the future and enhance system efficiency.

1.4.2 DATA SHARING AND INTEGRATION

Enhancing the RITSA to facilitate seamless data sharing and integration among different stakeholders and systems can lead to improved decision-making and operational efficiency. The architecture should include standardized data formats, protocols, and interfaces to enable efficient data exchange between various ITS components, transportation agencies, and third-party applications. **Figure 1-1** demonstrates how City of Orlando can implement Data Integration.

1.4.1 CYBERSECURITY

With the increasing connectivity of transportation systems, ensuring robust cybersecurity measures is crucial. The RITSA should be updated to incorporate cybersecurity best practices, including encryption, intrusion detection systems, and secure communication protocols. Regular vulnerability assessments and updates to address emerging threats should be integrated into the architecture.

1.4.2 PERFORMANCE MONITORING AND EVALUATION

Implementing mechanisms for performance monitoring and evaluation within the RITSA can provide valuable insights into the effectiveness of ITS systems and help identify areas for improvement. Including performance measurement metrics and establishing data collection and analysis processes will enable stakeholders to make data-driven decisions for optimizing the transportation network. MetroPlan Orlando can help facilitate the Performance Monitoring as shown in the flow diagram in **Figure 1-2**.

Figure 1-1

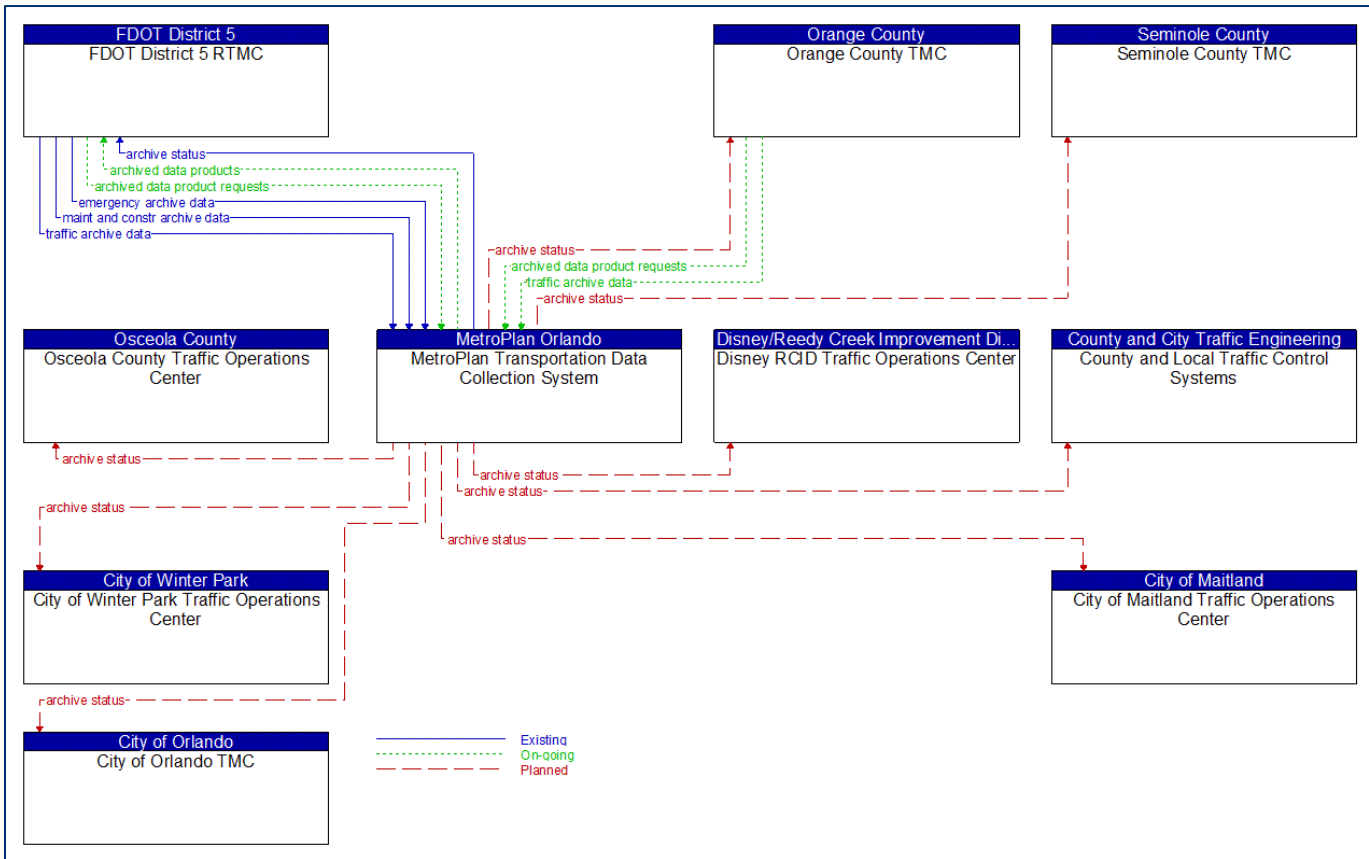
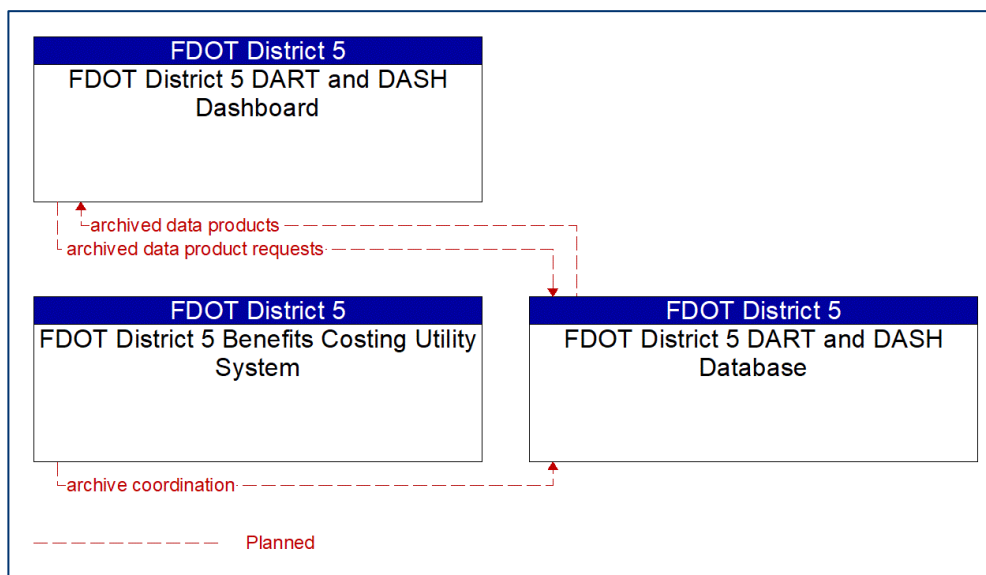


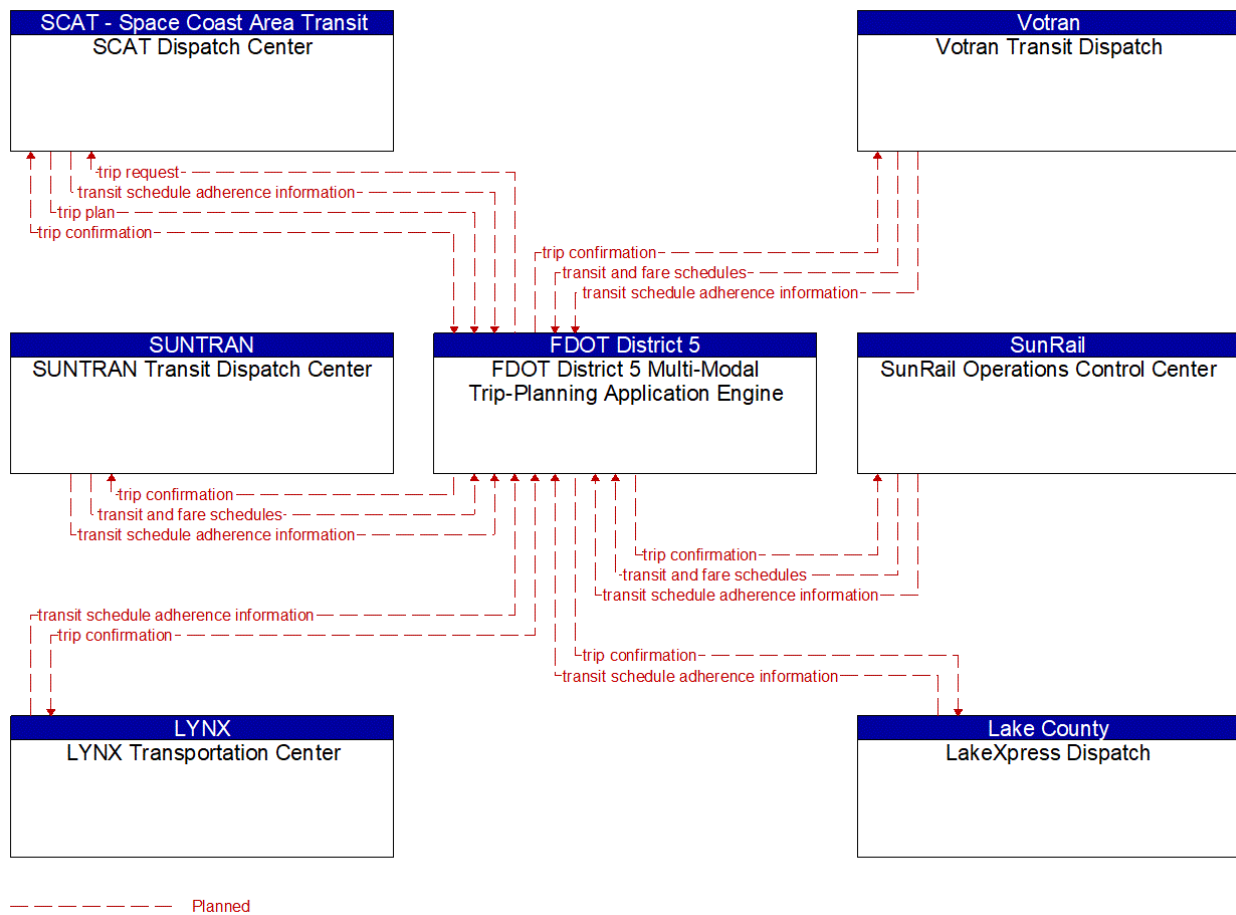
Figure 1-2



1.4.3 MULTI-MODAL INTEGRATION

Given the diverse transportation options in the Orlando metropolitan area, the RITSA should be updated to support seamless integration and coordination among different modes of transportation. This may involve integrating transit systems, bike-sharing networks, and pedestrian facilities into the architecture, ensuring efficient multimodal travel options for commuters. According to **Figure 1-3**, via various transit systems, multi-modals can be integrated efficiently.

Figure 1-3




1.4.4 SCALABILITY AND FLEXIBILITY

The RITSA should be designed with scalability and flexibility in mind to accommodate future growth and changes in the transportation landscape. This includes the ability to easily incorporate new ITS components, expand infrastructure, and adapt to evolving technologies and user demands.

1.4.5 STAKEHOLDER ENGAGEMENT

Continued, regular engagement with stakeholders, including transportation agencies, MetroPlan Orlando, local communities, and the public, is essential to ensure the RITSA remains aligned with their evolving needs and



priorities. Updating the architecture to include mechanisms for stakeholder input and collaboration will enhance the relevance and effectiveness of the RITSA.

These are general considerations for potential updates to the current FDOT District 5 RITSA for MetroPlan Orlando. However, a detailed analysis, including input from relevant stakeholders and experts, would be necessary to determine specific updates and their prioritization based on the unique characteristics and challenges of the region.



MetroPlanOrlando.gov
250 S. Orange Ave., Suite 200
Orlando, FL 32801

MTP@MetroPlanOrlando.gov

(407) 481-5672

