



metroplan orlando  
A REGIONAL TRANSPORTATION PARTNERSHIP

# **COMMUNITY ADVISORY COMMITTEE AGENDA**

**April 26, 2023 • 9:30 A.M.**

---

## Community Advisory Committee

**DATE & TIME:**

Wednesday, April 26, 2023 at 9:30 a.m.

**LOCATION:**

MetroPlan Orlando  
250 S. Orange Ave., Ste. 200, Orlando, FL 32801  
Parking Garage: 25 W. South St.

[CLICK HERE TO JOIN VIRTUALLY](#)

**MEMBERS OF THE PUBLIC ARE WELCOME!**

Participate at the location above or online from your computer, smartphone or tablet. Zoom meeting ID and dial-in info [available here on web calendar](#).



**WiFi available** | Network: MpoGuest | Password: mpoaccess

**I. CALL TO ORDER** Chairman Jeffrey Campbell

**II. PLEDGE OF ALLEGIANCE**

**III. CHAIR'S ANNOUNCEMENTS** Chairman Jeffrey Campbell

**IV. AGENDA REVIEW** Ms. Mary Ann Horne

**V. ROLL CALL & CONFIRMATION OF QUORUM** Ms. Lisa Smith

**VI. PUBLIC COMMENTS ON ACTION ITEMS**

Comments on *Action Items* can be made in two ways:

1. In person at the meeting location listed at the top of this agenda.
2. Virtually via Zoom. Use the 'raise hand' feature during public comment to indicate you want to speak.

How to comment:

1. Complete an electronic speaker card at [MetroPlanOrlando.org/SpeakerCard](https://MetroPlanOrlando.org/SpeakerCard). Hard copies of the speaker card are available in the meeting room and should be turned in to MetroPlan Orlando staff. The chairperson will call on each speaker.
2. Each speaker has two minutes to address the board and should state his/her name and address for the record.

If your comment does not pertain to action items on the agenda, you may comment at the general public comment period at the end of the meeting.

**VII. ACTION ITEMS**

**A. February 22, 2023 Meeting Minutes**

(Tab 1)

Approval of the meeting minutes for the February 22, 2023 CAC meeting is requested. The minutes are provided in Tab 1.

<b>VIII. PRESENTATIONS &amp; STATUS REPORTS</b>		
<b>A. Safe Streets for All (SS4A) Update</b>	Mr. Mighk Wilson MetroPlan Orlando	Mr. Mighk Wilson, MetroPlan Orlando staff, will provide an update on the Safe Streets and Roads for All grant program as well as the Regional Vision Zero Safety Action Plans. MetroPlan Orlando was awarded funding to develop regional and local safety action plans.
<b>B. Best Foot Forward Annual Report</b>	Ms. Emily Hanna Bike/Walk Central Florida	Ms. Emily Hanna, Bike/Walk Central Florida, will provide the Annual Report for the Best Foot Forward pedestrian safety program. Best Foot Forward is part of Bike/Walk Central Florida, a 501(c)(3) organization that works closely with MetroPlan Orlando.
<b>C. Sunshine Corridor Status Update</b>	Mr. David Cooke FDOT	Mr. David Cooke, FDOT, will give a presentation and update on the Sunshine Corridor rail program.
<b>IX. GENERAL INFORMATION</b>	<b>Tab 2</b>	
<b>A. FDOT Monthly Construction Status Update</b>		<i>– The latest FDOT Monthly Construction Status Report for the Orlando area is enclosed.</i>
<b>B. Highlights from March 8, 2023 MetroPlan Orlando Board Meeting</b>		<i>– A series of highlights and notable actions from the most recent MetroPlan Orlando Board meeting is enclosed.</i>
<b>C. Air Quality Report</b>		<i>– The latest air quality report for the MetroPlan Orlando area is enclosed.</i>
<b>D. LYNX Press Releases</b>		<i>– One press release from LYNX has been included.</i>
<b>E. Bicycle / Pedestrian Report</b>		<i>– A report on bicycle and pedestrian projects in the MetroPlan Orlando region is enclosed.</i>
<b>F. Transportation Improvement Program (TIP) Modification Letter</b>		<i>– A letter explaining modifications to the FY 2022/23 – 2026-27 TIP has been included.</i>
<b>X. UPCOMING MEETINGS OF INTEREST</b>		
<i>A list of selected upcoming meetings to be held at MetroPlan Orlando's office. For more information and a full list of upcoming meetings, visit <a href="https://www.metroplanorlando.org/calendar">MetroPlanOrlando.org/calendar</a></i>		
<b>A.</b>	Transportation Systems, Management, & Operations Committee (TSM&O), April 28, 2023	
<b>B.</b>	Technical Advisory Committee (TAC), April 28, 2023	
<b>C.</b>	Municipal Advisory Committee (MAC), May 4, 2023	

---

D. MetroPlan Orlando Board, May 10, 2023

---

E. Transportation Disadvantaged Local Coordinating Board (TDLCB), May 11, 2023

---

F. Vulnerable Users Working Group, May 16, 2023

---

G. **Community Advisory Committee (CAC), May 24, 2023**  
After May, the remaining CAC meetings for 2023 are on: 6/28; 8/23; 10/25; 12/6

---

## **XI. MEMBER COMMENTS**

## **XII. PUBLIC COMMENTS (GENERAL)**

Public comments of a general nature can be made in two ways:

1. In person at the meeting location listed on page 1 of this agenda.
2. Virtually via Zoom. Use the 'raise hand' feature during public comment to indicate you want to speak.

How to comment:

1. Complete an electronic speaker card at [MetroPlanOrlando.org/SpeakerCard](https://MetroPlanOrlando.org/SpeakerCard). Hard copies of the speaker card are available in the meeting room and should be turned in to MetroPlan Orlando staff. The chairperson will call on each speaker.
2. Each speaker has two minutes to address the board and should state his/her name and address for the record.

## **XIII. ADJOURNMENT**

*Public participation is conducted without regard to race, color, national origin, sex, age, disability, religion, or family status. Persons wishing to express concerns, who require special assistance under the Americans with Disabilities Act, or who require language services (free of charge) should contact MetroPlan Orlando by phone at (407) 481-5672 or by email at [info@metroplanorlando.org](mailto:info@metroplanorlando.org) at least three business days prior to the event.*

*La participación pública se lleva a cabo sin distinción de raza, color, origen nacional, sexo, edad, discapacidad, religión o estado familiar. Las personas que deseen expresar inquietudes, que requieran asistencia especial bajo la Ley de Americanos con Discapacidad (ADA) o que requieran servicios de traducción (sin cargo) deben ponerse en contacto con MetroPlan Orlando por teléfono (407) 481-5672 (marcar 0) o por correo electrónico [info@metroplanorlando.org](mailto:info@metroplanorlando.org) por lo menos tres días antes del evento.*

**TAB 1**





# metroplan orlando

A REGIONAL TRANSPORTATION PARTNERSHIP

## COMMUNITY ADVISORY COMMITTEE MEETING MINUTES

**DATE:** Wednesday, February 22, 2023

**LOCATION:** MetroPlan Orlando  
David L. Grovdahl Board Room  
250 South Orange Avenue, Suite 200  
Orlando, Florida 32801

**TIME:** 9:30 a.m.

---

*Chairman Jeffrey Campbell, presided*

---

### Members in attendance were:

Mr. Jeffrey Boebinger, City of Altamonte Springs  
Mr. Benjamin Bossley, MetroPlan Appointee  
Mr. Jeffrey Campbell, MetroPlan Appointee  
Mr. Bryant Coleman, City of Kissimmee  
Ms. Cynthia Henry, Orange County  
Ms. Gigi Moorman, Orange County  
Ms. Theresa Mott, City of Apopka  
Mr. R.J. Mueller, MetroPlan Appointee  
Mr. Thomas O'Hanlon, Seminole County  
Mr. Brindley Pieters, Seminole County  
Mr. Jeff Piggrem, MetroPlan Appointee  
Ms. Judy Pizzo, MetroPlan Appointee (Alternate)  
Ms. Marissa Salas, MetroPlan Appointee  
Ms. Theo Webster, MetroPlan Appointee

### Others in attendance were:

Ms. Catalina Chacon, FDOT  
Mr. Myles O'Keefe, LYNX  
Ms. Taylor Laurent, MetroPlan Orlando  
Mr. Alex Trauger, MetroPlan Orlando  
Mr. Eric Hill, MetroPlan Orlando

### Members not in attendance were:

Ms. Susan Buttery, MetroPlan Appointee  
Mr. Joseph Colon, MetroPlan Appointee  
Ms. Nilisa Council, MetroPlan Appointee  
Mr. Joel Davis, City of St. Cloud  
Mr. Daniel J. López, Osceola County  
Ms. Patricia Colloca Massot, Seminole County  
Ms. TeNeika Neasman, City of Orlando  
Mr. Kevin Persaud, Osceola County  
Ms. Patricia Rumph, Orange County  
Dr. Casmere Shaw, Osceola County  
Mr. David Sibila, MetroPlan Appointee  
Dr. Dan Stephens, MetroPlan Appointee  
Ms. Venise White, MetroPlan Appointee  
Vacant, MetroPlan Appointee  
Vacant, MetroPlan Appointee  
Vacant, City of Sanford  
Vacant, MetroPlan Appointee  
Vacant, MetroPlan Appointee  
Vacant, MetroPlan Appointee

Mr. Mighk Wilson, MetroPlan Orlando  
Mr. Jason Sartorio, MetroPlan Orlando  
Mr. Slade Downs, MetroPlan Orlando  
Ms. Lisa Smith, MetroPlan Orlando  
Ms. Cynthia Lambert, MetroPlan Orlando  
Ms. Mary Ann Horne, MetroPlan Orlando  
Ms. Cathy Goldfarb, MetroPlan Orlando

A complete listing of other attendees may be obtained upon request.

## **I. CALL TO ORDER**

Chairman Jeffrey Campbell welcomed everyone and called the Community Advisory Committee meeting to order at 9:32 a.m.

## **II. PLEDGE OF ALLEGIANCE**

Mr. Jeff Boebinger led the Pledge of Allegiance.

## **III. CHAIRMAN'S COMMENTS**

Chairman Campbell detailed the public comment procedures. He told CAC members that at the February board meeting he shared CAC members' concerns regarding the future EV charging stations on I-4. Chairman Campbell reported that the CAC New Member Selection Committee met virtually Monday, February 20<sup>th</sup> and selected five candidates to fill MetroPlan Orlando appointee openings. The proposed candidates will go to the MetroPlan Orlando board for approval at their March 8<sup>th</sup> meeting. Chairman Campbell introduced Ms. Cynthia Lambert to announce the Annual Report sharing competition winner, which was CAC.

## **IV. AGENDA REVIEW**

Ms. Mary Ann Horne reminded CAC members that meetings required an in-person quorum and emphasized the importance of RSVPs for the meeting. She introduced Ms. Patricia Mondragon, from the Seminole County Health Dept., who was invited to attend by Ms. Venise White. Ms. Horne reminded CAC members about the Active Transportation Survey, which was open until March 10<sup>th</sup>. She called attention to certificates provided for those who attended the Sunshine Law Refresher at the January meeting. Ms. Horne announced that MetroPlan Orlando staff member, Ms. Sarah Larsen and her husband welcomed a baby boy, James, January 28<sup>th</sup>. She stated there were no changes to the printed agenda, but noted that the full title of the federal grant covered in Ms. Taylor Laurent's presentation was Safe Streets and Roads for All.

## **V. CONFIRMATION OF QUORUM**

Ms. Lisa Smith conducted the attendance roll call and confirmed a quorum.

## **VI. PUBLIC COMMENTS ON ACTION ITEMS**

None.

## **VII. ACTION ITEMS**

### **A. January 25, 2023 Meeting Minutes**

Approval of the meeting minutes for the January 25, 2023 CAC meeting was requested. The minutes were provided.

**MOTION:** Ms. Theo Webster moved for approval of meeting minutes from January 25, 2023. Mr. Jeff Boebinger seconded the motion, which passed unanimously.

### **B. FDOT Amendment to FY 2022/23 – 2026/27 Transportation Improvement Program (TIP)**

Mr. Jason Sartorio, MetroPlan Orlando staff, requested the CAC make a recommendation to the Board that the FY 2022/23 – 2026/27 TIP be amended to include the following items:

- FM# 443548-1 – Fortune Road and Simpson Road Intersection Improvement Project

A letter from FDOT staff explaining the amendment request was included, along with a sheet prepared by MetroPlan Orlando staff and the draft resolution to be presented at the March 8, 2023 Board meeting. Mr. Sartorio gave a brief review of the amendment request. Discussion ensued regarding project cost increase, the impact of the project when complete and the completion date.

**MOTION:** Mr. Tom O'Hanlon moved for approval of the FDOT Amendment to FY 2022/23 – 2026/27 Transportation Improvement Program. Mr. R.J. Mueller seconded the motion, which passed unanimously.

## **VIII. PRESENTATIONS & STATUS REPORTS**

### **A. Safe Streets and Roads for All Update**

Ms. Taylor Laurent, MetroPlan Orlando staff, provided an update on the Safe Streets and Roads for All grant program. MetroPlan Orlando was awarded federal funding to develop regional and local safety action plans. Ms. Laurent told CAC Members that MetroPlan Orlando was awarded \$3.79 million which will be used to create Vision Zero Safety Action Plans for the region, the three counties and 19 cities and towns. She reviewed the anticipated components, what's next for MetroPlan Orlando and what local partners can do. Ms. Laurent noted that the local partners are being asked to designate a region champion who can serve as the point of contact for the project.

### **B. 2021/2022 Traffic Signal Retiming Program**

Mr. Eric Hill, MetroPlan Orlando staff, gave a presentation on the Traffic Signal Retiming Program. An infographic outlining the 2022 Corridor Retiming Program was provided. Mr. Hill told committee members that signal retiming is an annual program and he was providing an update on 2022 retiming efforts. He reviewed why signal retiming was important and reported that 17 corridors and 7 independent



intersections were retimed in Orange and Seminole counties. Osceola, he added, did not submit any corridors for retiming for 2022. Mr. Hill provided a history of data sources and noted that Connected Vehicle data went through a validation process. He reviewed the performance metrics, project results, and benefit/cost summary, along with the historic benefit/cost summary. Discussion ensued regarding data from 2021 and 2022, the effect of retiming on cross streets, and air quality emissions data. Members asked for more information on why Osceola County did not submit any corridors for retiming.

**C. Bicycle/Pedestrian Count Program Status Update**

Mr. Mighk Wilson, MetroPlan Orlando, gave a status update on the ongoing tracking and analyzing of bicycle and pedestrian counts around the region. Mr. Wilson provided an overview and history of the Bicycle/Pedestrian Count Program including the technology changes over time. He reviewed the technology changes from people counters to Eco counters to Miovision and detailed the advantages of the current Miovision system. Mr. Wilson outlined MetroPlan Orlando's use of the bicycle/pedestrian counts, the 2023 counts and some examples of types of counts. Discussion ensued regarding how counts relate to roads that could be used by bicyclists and pedestrians, equity and non-equity areas, how data is used and who is using it, and lack of sidewalks in other areas of the country compared to Florida.

**D. I-4 Beyond the Ultimate Project Update**

Ms. Catalina Chacon, FDOT, gave a presentation on the updates to the I-4 Beyond the Ultimate (BtU South) project. Ms. Chacon called attention to the Governor's recent Moving Florida Forward Infrastructure initiative. She provided background on the I-4 Ultimate and Beyond the Ultimate projects, including a map that showed the phased approach for Beyond the Ultimate. She noted that I-4 is the backbone of Central Florida and a top priority. However, funding has been an issue; the phased approach has helped to move projects forward. Ms. Chacon detailed phased projects in Orange and Osceola counties and their status. She told CAC members that a traffic assessment, using heat maps, was conducted to find the focus areas that were most congested. Osceola County, she added, was experiencing severe congestion. Opportunities and a value engineering approach were used to move the Osceola projects forward. Ms. Chacon reviewed what they are proposing for the Osceola projects, including the connections to Orange and Polk counties and the next steps. She provided a brief presentation on Moving Florida Forward, including a map of the 20 projects – 4 of which are in District 5. Discussion ensued regarding barriers being stationary and not dynamic, lack of funding for the BTU north extension, wildlife crossings, cost per mile, where funding is coming from, and the schedule for the I-4/Sand Lake Road project.

**IX. GENERAL INFORMATION**

- A. FDOT Monthly Construction Status Update** – The latest FDOT Monthly Construction Status Report for the Orlando area was provided.
- B. Highlights from February 8, 2023 MetroPlan Orlando Board Meeting** – A series of highlights and notable actions from the most recent MetroPlan Orlando Board meeting was provided.

- C. **LYNX Press Releases** — The most recent LYNX press releases were provided.
- D. **Handout on Poinciana Parkway Extension Connector** – A factsheet from Florida's Turnpike Enterprise providing information on the Poinciana Parkway Extension Connector was provided.
- E. **Moving Florida Forward Infrastructure Initiative** – On January 30, 2023, Governor DeSantis announced the Moving Florida Forward infrastructure initiative. For more information about the initiative and identified priority projects, visit <https://www.fdot.gov/MovingFloridaForward>.

**X. UPCOMING MEETINGS OF INTEREST**

A list of selected upcoming meetings to be held at MetroPlan Orlando's office. For more information and a full list of upcoming meetings, visit [MetroPlanOrlando.org/calendar](https://MetroPlanOrlando.org/calendar)

- A. **Transportation Systems, Management, & Operations Committee (TSM&O)**, Feb. 24, 2023
- B. **Technical Advisory Committee (TAC)**, February 24, 2023
- C. **Municipal Advisory Committee (MAC)**, March 2, 2023
- D. **MetroPlan Orlando Board**, March 8, 2023
- E. **MetroPlan Orlando Federal TMA Certification Public Meeting** – 9 a.m., March 15, 2023
- F. **Central Florida Commuter Rail Commission (CFCRC, SunRail)**, March 23, 2023
- G. **Community Advisory Committee (CAC)**, April 26, 2023

After April, the remaining CAC meetings for 2023 are on: 5/24; 6/28; 8/23; 10/25; 12/6

**XI. MEMBER COMMENTS**

None.

**XII. PUBLIC COMMENTS (GENERAL)**

None.

**XIII. ADJOURNMENT**

There being no further business, the meeting adjourned at 11:05 a.m.

Respectfully transcribed and submitted by Ms. Cathy Goldfarb, MetroPlan Orlando.

Approved this 26<sup>th</sup> day of April 2023.

---

Mr. Jeffrey Campbell, Chairman

---

Ms. Cathy Goldfarb,  
Senior Board Services Coordinator

As required by Section 286.0105, Florida Statutes, MetroPlan Orlando hereby notifies all interested parties that if a person decides to appeal any decision made by MetroPlan Orlando with respect to any matter considered at such meeting or hearing, he or she may need to ensure that a verbatim record is made to include the testimony and evidence upon which it is based.

**TAB 2**





## *Florida Department of Transportation*

RON DESANTIS  
GOVERNOR

605 Suwannee Street  
Tallahassee, FL 32399-0450

JARED W. PERDUE, P.E.  
SECRETARY

### **Orange, Osceola, and Seminole Counties Project Status Update as of February 28, 2023**

The following is a brief status update on major FDOT road construction projects in Orange, Osceola, and Seminole counties as of the February cutoff. The next cutoff date is March 31, 2023. Information is also available on [www.cflroads.com](http://www.cflroads.com). For questions, please contact Anna Taylor at 386-943-5499 or via email at [anna.taylor@dot.state.fl.us](mailto:anna.taylor@dot.state.fl.us).

#### **ORANGE COUNTY**

##### **Upcoming Projects:**

None.

##### **Current Projects:**

###### **432193-5 I-4 Ultimate Terry Avenue Road Project**

- Contract T5745
- Project Start: November 2022
- Estimated Completion: Fall 2024
- Update: Contractor is building of a new section of Hicks Avenue between Gore Street and Anderson Street to the north. Crews will also build two roundabouts at the intersections between Hicks Avenue and Carter and Conley streets. New on-street parking and sidewalks are included on the project.

###### **439237-1 & 441146-1 S.R. 535 (Kissimmee-Vineland Road) Resurfacing from south of International Drive to south of Hotel Plaza Boulevard**

- Contract E5Z93
- Project Start: March 2021
- Project was completed on December 16, 2022.

###### **441113-1 S.R. 400 (I-4) at Daryl Carter Parkway Interchange**

- Contract T5724
- Project Start: November 2022
- Estimated Completion: Summer 2025
- Update: Contractor is converting the Daryl Carter Parkway overpass, between Central Florida Parkway and State Road 535, into a diverging diamond interchange. The interchange will give motorists an alternate route to reach retailers and restaurants in the Lake Buena Vista area.

**446020-1 Milling and Resurfacing S.R. 435 (Kirkman Road) from north of Vineland Road to north of Windhover Drive**

- Contract E58A7
- Project Start: December 2022
- Estimated Completion: Fall 2023
- Update: Contractor is making improvements that include milling, resurfacing, base work, sidewalk, and drainage improvements. Curb and gutter, traffic signals, including signs and pavement markings are also included on the project.

**447395-1 S.R. 500 (Orange Blossom Trail) Milling and Resurfacing from Holden Avenue to 34<sup>th</sup> Street**

- Contract E52B4
- Project Start: August 2022
- Estimated Completion: Summer 2023
- Update: Contractor is performing milling and resurfacing, curb reconstruction, sidewalk reconstruction, raised mid-block crosswalk construction, pedestrian refuge construction, curb return reconstruction, in-road lighting, pedestrian hybrid beacons, signalization, signing, striping, and lighting.

**447807-1 Smart Orlando Downtown Advance Traffic Operations Performance (SODA TOP)**

- Contract E59A5
- Project Start: June 2022
- Estimated Completion: Summer 2023
- Update: Contractor is installing hardware and software to provide Transit Signal Priority (TSP) operations for signalized intersections and LYNX Buses in Orange County.

**442905-1 U.S. 441 from C.R. 437A / Central Avenue to Bradshaw Road Resurfacing**

- Contract: E58A4
- Contractor: Hubbard Construction Co.
- Project Cost: \$3 million
- Project Start: Summer 2022
- Estimated Completion: Summer 2023
- Update: The Contractor's daytime operations include working on signalization, mowing and litter removal, installing sidewalks, concrete curb, and gutter. Nighttime operations include asphalt milling and paving, pavement markings along southbound and northbound US 441.

**442880-1 S.R. 500 / U.S. 441 S.R. 500 / U.S. 441 from S.R. 429 Connector to Jones Avenue Resurfacing**

- Contract: E58A2
- Contractor: Hubbard Construction Co.
- Project Cost: \$7.5 million
- Project Start: May 2022
- Estimated Completion: Summer 2023
- Update: The Contractor continues working on mowing, clearing & grubbing, concrete removal, shoulder widening, curb installation, sidewalk, conduit, street lighting,

signalization and nighttime milling and paving operations are taking place throughout the project limits.

**437634-1 S.R. 551 (Goldenrod Road) from S.R. 408 to S.R. 50**

- Contract T5718
- Contractor: Southland Construction, Inc.
- Project Cost: \$11.25 million
- Project Start: August 2021
- Estimated Completion: Winter 2023
- Update: The Contractor is currently working in Phase 1A (westside of Goldenrod Road S.R. 551) on drainage, gravity sewer, roadway subgrade and base, concrete curb & gutter, sidewalks, driveways, and signalization. The outside southbound lane on S.R. 551 is temporarily closed and motorists are being shifted to utilize the bi-directional middle lane as the second southbound thru traffic lane from S.R. 50 to Yucatan Drive. Phase 1B (east side of SR 551) will be commencing in April 2023, which mirrors the current phase of construction on the other side of the road.

**OSCEOLA COUNTY**

**Upcoming Projects:**

None.

**Current Projects:**

**423446-9 SunRail Vehicle Storage and Light Maintenance Facility (VSLMF) Noise Wall**

- Contract E59A0
- Project Start: September 2021
- Project was completed on December 9, 2022.

**443958-1 & 444329-1 S.R. 400 (I-4) from Polk County line to west of S.R. 417**

- Contract T5728
- Project Start: November 2021
- Estimated Completion: Summer 2023
- Update: Contractor is milling and resurfacing, creating base work, shoulder treatment, drainage improvements, shoulder gutter, lighting, overhead sign structures, guardrail, bridge culvert widening, bridge rail retrofit, pavement removal, and signing and pavement marking.

**444187-1 S.R. 400 (I-4) at C.R. 532 (Champions Gate Boulevard) DDI from Goodman Road to Kemp Road**

- Contract T5715
- Project Start: July 2021
- Estimated Completion: Early 2023
- Update: Contractor is converting the existing diamond interchange to a diverging diamond interchange (DDI). This includes adding curb and gutter sections; and modifying stormwater ponds for the proposed roadway improvements.

**445210-1 U.S. 17-92 (Orange Blossom Trail/John Young Parkway) from east of Ham Brown Road to south of Portage Street**

- Contract E50B0
- Project Start: September 2022
- Estimated Completion: Spring 2024
- Update: Contractor is resurfacing the existing highway, installing new pedestrian sidewalks, shoulder widening, reconstructing curb ramps, and upgrading traffic signals.

**445697-1 S.R. 60 from Three Lakes Water Management Area to west of U.S. 441**

- Contract T5752
- Project Start: November 2022
- Estimated Completion: Spring 2023
- Update: Contractor will upgrade the existing highway signs and pavement markings on State Road (S.R.) 60 from the Three Lakes Water Management Area to west of U.S. 441 in unincorporated Osceola County.

**SEMINOLE COUNTY**

**Upcoming Projects:**

**441140-1 SR 436 from Northlake Boulevard/Cranes Roost Boulevard to Boston Avenue**

- Contract: T4749
- Contractor: Masci General Contractor, Inc.
- Project Cost: \$13.9 Million
- Project Start: March 13, 2023
- Estimated Completion: Spring 2024
- Update: The purpose of the project is to resurface State Road (S.R.) 436 from Northlake Boulevard/Cranes Roost Boulevard to Boston Avenue. Additional work includes sidewalk additions and reconstruction, curb ramps reconstruction, drainage improvements, signing and pavement markings, bicycle keyhole additions, traffic signal upgrades, and pedestrian lighting improvements.

**Current Projects:**

**415030-6 Oviedo Ultimate S.R. 426 / C.R. 419 from Pine Avenue to Avenue B**

- Contract: T5736
- Contractor: Masci General Contractor, Inc.
- Project Cost: \$20 million
- Project Start: January 2022
- Estimated Completion: Summer 2024
- Update: The Contractor is currently working on clearing & grubbing, erosion control, excavation, drainage operations, water main, subgrade, base, concrete curb & sidewalk, signalization. There's utility work ongoing throughout the project for Duke Energy & AT&T. An active detour along Geneva Drive will be in place until early 2023. Several alternate routes can be used, from Central Avenue to Franklin Street and Broadway Street to Oviedo Boulevard. The local property access will be maintained.



Station street is closed to through traffic to perform drainage and full-depth reconstruction road work. Local traffic will still be allowed access to Station Street.

**436679-1, 436679-2, 436857-1 Resurfacing / Widening U.S. 17-92 from north of Lake Mary Boulevard to the north of Airport Boulevard, along with intersection improvements at Airport Boulevard**

- Contract: T5686
- Contractor: Masci General Contractor, Inc.
- Project Cost: \$10.4 Million
- Project Start: March 2021
- Estimated Completion: Summer 2023
- Update: The Contractor is working on drainage, concrete, traffic signal work and utility relocation. Mast ARM installations continue as well.



## *Florida Department of Transportation*

RON DESANTIS  
GOVERNOR

605 Suwannee Street  
Tallahassee, FL 32399-0450

JARED W. PERDUE, P.E.  
SECRETARY

### **Orange, Osceola, and Seminole Counties Project Status Update as of March 31, 2023**

The following is a brief status update on major FDOT road construction projects in Orange, Osceola and Seminole counties as of the March cutoff. The next cutoff date is April 30, 2023. Information is also available on [www.cflroads.com](http://www.cflroads.com). For questions, please contact Anna Taylor at 386-943-5499 or via email at [anna.taylor@dot.state.fl.us](mailto:anna.taylor@dot.state.fl.us).

#### **ORANGE COUNTY**

##### **Upcoming Projects:**

##### **444175-1 I-4 Off-Ramp at C.R. 423 (John Young Parkway) to L.B. Mcleod Road**

- Contract E59A6
- Project Start: April 2023
- Estimated Completion: Fall 2023
- Update: Contractor is milling and resurfacing the travel lanes, turn lanes, paved shoulders, and medians on southbound C.R. 423 (John Young Parkway) from the westbound S.R. 400 (I-4) off-ramp to L.B. McLeod Road.

##### **444315-3 I-4 at Sand Lake Road Interchange**

- Contract E59A6
- Project Start: April 2023
- Estimated Completion: Spring 2027
- Update: Contractor is converting Sand Lake Road between International Drive and Turkey Lake Road, into a diverging diamond interchange. The interchange will improve the flow of traffic along Sand Lake Road as well as the traffic entering and exiting Interstate-4. The project also extends the westbound and eastbound express lanes from S.R. 435 (Kirkman Road) to west of S.R. 482 (Sand Lake Road.)

##### **445715-1 S.R. 438 (Silver Star Road) at Powers Drive**

- Contract T5769
- Project Start: April 2023
- Estimated Completion: Spring 2024
- Update: Contractor is making improvements that include milling, resurfacing, base work, sidewalk, and drainage improvements. Curb and gutter, traffic signals, including signs and pavement markings are also included on the project.

**443514-1 S.R. 436 at S.R. 552 (Curry Ford Road) Traffic Signal Upgrade**

- Contract T5762
- Project Start: April 2023
- Estimated Completion: Fall 2023
- Update: Contractor is rebuilding the existing signal at the intersection to accommodate mast arms with additional signal heads and safety features.

**445695-1 S.R. 50 (Colonial Drive) at Westmoreland Drive**

- Contract T5766
- Project Start: April 2023
- Estimated Completion: Summer 2023
- Update: Contractor is milling, resurfacing, adding new traffic separators, reconstructing curb ramps to comply with Americans with Disabilities Act (ADA) requirements, pavement markings, intelligent transportation systems and utility adjustments, and replacement of existing strain pole signalization with new mast arm configured signalization.

**Current Projects:****432193-5 I-4 Ultimate Terry Avenue Road Project**

- Contract T5745
- Project Start: November 2022
- Estimated Completion: Fall 2024
- Update: Contractor is building of a new section of Hicks Avenue between Gore Street and Anderson Street to the north. Crews will also build two roundabouts at the intersections between Hicks Avenue and Carter and Conley streets. New on-street parking and sidewalks are included on the project.

**441113-1 I-4 at Daryl Carter Parkway Interchange**

- Contract T5724
- Project Start: November 2022
- Estimated Completion: Summer 2025
- Update: Contractor is converting the Daryl Carter Parkway overpass, between Central Florida Parkway and State Road 535, into a diverging diamond interchange. The interchange will give motorists an alternate route to reach retailers and restaurants in the Lake Buena Vista area.

**446020-1 S.R. 435 (Kirkman Road) from north of Vineland Road to north of Windhover Drive**

- Contract E58A7
- Project Start: December 2022
- Estimated Completion: Fall 2023
- Update: Contractor is making improvements that include milling, resurfacing, base work, sidewalk, and drainage improvements. Curb and gutter, traffic signals, including signs and pavement markings are also included on the project.

**447395-1 Orange Blossom Trail (U.S. 441) from Holden Avenue to 34<sup>th</sup> Street**

- Contract E52B4
- Project Start: August 2022
- Estimated Completion: Summer 2023
- Update: Contractor is performing milling and resurfacing, curb reconstruction, sidewalk reconstruction, raised mid-block crosswalk construction, pedestrian refuge construction, curb return reconstruction, in-road lighting, pedestrian hybrid beacons, signalization, signing, striping, and lighting.

**447807-1 Smart Orlando Downtown Advance Traffic Operations Performance (SODA TOP)**

- Contract E59A5
- Project Start: June 2022
- Estimated Completion: Summer 2023
- Update: Contractor is installing hardware and software to provide Transit Signal Priority (TSP) operations for signalized intersections and LYNX Buses in Orange County.

**442905-1 U.S. 441 from C.R. 437A / Central Avenue to Bradshaw Road Resurfacing**

- Contract: E58A4
- Contractor: Hubbard Construction Co.
- Project Cost: \$3 million
- Project Start: Summer 2022
- Estimated Completion: Summer 2023
- Update: The Contractor's daytime operations include working on signalization, mowing, and litter removal, installing sidewalks, concrete curbs, and gutter. Nighttime operations include pavement marking installation along southbound and northbound U.S. 441.

**442880-1 S.R. 500 / U.S. 441 S.R. 500 / U.S. 441 from S.R. 429 Connector to Jones Avenue Resurfacing**

- Contract: E58A2
- Contractor: Hubbard Construction Co.
- Project Cost: \$7.5 million
- Project Start: May 2022
- Estimated Completion: Summer 2023
- Update: The Contractor continues working on mowing, clearing & grubbing, concrete removal, curb installation, street lighting, signalization, and nighttime milling and paving operations throughout the project limits.

**437634-1 S.R. 551 (Goldenrod Road) from S.R. 408 to S.R. 50**

- Contract T5718
- Contractor: Southland Construction, Inc.
- Project Cost: \$11.5 million
- Project Start: August 2021
- Estimated Completion: Fall 2024
- Update: The Contractor is working in Phase 1A (westside of Goldenrod Road S.R. 551) on drainage, gravity sewer, roadway subgrade and base, concrete curb & gutter, sidewalks, driveways, and signalization. The outside southbound lane on S.R. 551 is temporarily closed. Motorists are being shifted to utilize the bi-directional middle lane as the second southbound thru traffic lane from S.R. 50 to Yucatan Drive.

## **OSCEOLA COUNTY**

### **Upcoming Projects:**

None.

### **Current Projects:**

#### **443958-1 & 444329-1 I-4 from Polk County line to west of S.R. 417**

- Contract T5728
- Project Start: November 2021
- Estimated Completion: Summer 2023
- Update: Contractor is milling and resurfacing, creating base work, shoulder treatment, drainage improvements, shoulder gutter, lighting, overhead sign structures, guardrail, bridge culvert widening, bridge rail retrofit, pavement removal, and signing and pavement marking.

#### **444187-1 I-4 at C.R. 532 (Champions Gate Boulevard) DDI from Goodman Road to Kemp Road**

- Contract T5715
- Project Start: July 2021
- Project was completed on March 27, 2023.

#### **445210-1 John Young Parkway (U.S. 17-92) from east of Ham Brown Road to south of Portage Street**

- Contract E50B0
- Project Start: September 2022
- Estimated Completion: Spring 2024
- Update: Contractor is resurfacing the existing highway, installing new pedestrian sidewalks, shoulder widening, reconstructing curb ramps, and upgrading traffic signals.

#### **445697-1 S.R. 60 from Three Lakes Water Management Area to west of U.S. 441**

- Contract T5752
- Project Start: November 2022
- Estimated Completion: Spring 2023
- Update: Contractor will upgrade the existing highway signs and pavement markings on State Road (S.R.) 60 from the Three Lakes Water Management Area to west of U.S. 441 in unincorporated Osceola County.

#### **449424-1 U.S. 192/U.S. 441 Multiple Bridge Rehabilitation at various locations**

- Contract E55B3
- Project Start: March 2023
- Estimated Completion: Summer 2023
- Update: Contractor is rehabilitating multiple bridges with surface treatment, joint repairs, and other incidental construction over Mill Slough, over Blue Cypress Creek, and over Bass Slough in Osceola County.

## **SEMINOLE COUNTY**

### **Upcoming Projects:**

None.

### **Current Projects:**

#### **415030-6 Oviedo Ultimate S.R. 426 / C.R. 419 from Pine Avenue to Avenue B**

- Contract: T5736
- Contractor: Masci General Contractor, Inc.
- Project Cost: \$20 million
- Project Start: January 2022
- Estimated Completion: Summer 2024
- Update: The Contractor is working on erosion control, excavation, drainage operations, water main, subgrade, base, concrete gravity wall, and signalization. Utility work is ongoing throughout the project for Duke Energy & AT&T. An active detour along Geneva Drive will be in place until Spring 2023. Several alternate routes can be used, from Central Avenue to Franklin Street and Broadway Street to Oviedo Boulevard. The local property access will be maintained. Station Street is closed to through traffic to perform drainage and full-depth reconstruction road work. Local traffic will still be allowed access to Station Street.

#### **436679-1, 436679-2, 436857-1 Resurfacing / Widening U.S. 17-92 from north of Lake Mary Boulevard to the north of Airport Boulevard, along with intersection improvements at Airport Boulevard**

- Contract: T5686
- Contractor: Masci General Contractor, Inc.
- Project Cost: \$10.4 Million
- Project Start: March 2021
- Estimated Completion: Summer 2023
- Update: The Contractor is working on drainage, concrete, traffic signal work, and utility relocation. Mast arm installations continue as well.

## Board Meeting Highlights – March 8, 2023

- **Chairwoman's Announcements:** Chair Mayra Uribe called the meeting to order at 9:00 a.m. Commissioner Jay Zembower, Seminole County, led the Pledge of Allegiance. Mayor Pat Bates reported on the February 9<sup>th</sup> Transportation Disadvantaged Local Coordinating Board meeting and Commissioner Christine Moore reported on the February 10<sup>th</sup> Central Florida MPO Alliance meeting. Chair Uribe reported that on March 6<sup>th</sup> Representative Darren Soto along with Mayors Demings and Dyer, and Greater Orlando Aviation Authority CEO Kevin Thibault announced an award of \$69 million to complete a pedestrian bridge for Terminal C.
- **MetroPlan Orlando Executive Director's Announcements:** Mr. Huttman noted that Mr. Jack Adkins is representing FDOT on behalf of Secretary Tyler. He welcomed Ms. Michelle Maikisch, recently appointed Executive Director for Central Florida Expressway Authority, and Ms. Sarah Elbadri, Deputy District Director and Director of Constituent Services for Congressman Maxwell Frost, and Mr. John Scarfe, new FDOT D5 Liaison. He announced that the MPOAC Institute will be held in Orlando on April 14-15 and in Tampa on May 5-6. Mr. Huttman reported that MetroPlan Orlando will undergo its mandatory Federal Certification with Federal Highway and Federal Transit administrations on March 15<sup>th</sup>. He reported that MetroPlan Orlando staff recently met with FDOT staff regarding the 3R program and as a result of that meeting MetroPlan Orlando will be convening a workshop in either late March or early April with staff from affected agencies to provide input. Mr. Huttman called attention to information contained in the supplemental folders.
- **FDOT Report:** Mr. Jack Adkins, FDOT District 5, provided an overview of the 3R (Resurfacing, Restoration and Rehabilitation) Program.
- **Agenda Review:** No changes.
- **Public Comments on Action Items:** None.
- Unanimously **Approved** Consent Items: A through D.
- Unanimously **Approved** the FDOT Amendment to FY 2022-23 - 2026-27 TIP (Roll call vote conducted)
- Unanimously **Approved** the FDOT Annual Certification Report
- Unanimously **Approved** Information Items for Acknowledgement Items: A through K.
- **Other Business:** Presentations: **FY 2021/2022 Traffic Signal Retiming Program** (Mr. Eric Hill, MetroPlan Orlando), **Safe Streets and Roads for All (SS4A)** (Ms. Taylor Laurent, MetroPlan Orlando) and **Best Foot Forward Annual Report** (Ms. Emily Hanna, Bike/Walk Central Florida)
- **General Public Comments:** Ms. Sarah Elbadri, Deputy District Director for Congressman Maxwell Frost, shared that a round of Community Project Funding was available and that they are meeting with Orange County, and the cities of Maitland, Orlando, and Eatonville, to identify potential projects that would meet the criteria. Ms. Joanne Counelis commented on the need for bus stops and shelters at several sites in Seminole County.
- **Board Member Comments:** None
- **Next Board Meeting – May 10, 2023**

## Air Quality Monitoring: Ozone Attainment Status

**January - April**  
**As of April 17, 2023**

Seminole State College (#C117-1002)		
Year	Fourth Highest 8-Hour Average (Displayed in Parts per Billion)	Date
2023	54	10-Mar
2022	62	3-Apr
2021	60	28-May
2020	62	16-Mar

2022 3-Year Attainment Average: 61  
2023 Year-to-Date 3-Year Running Average: 59  
Change (2)

Osceola Co. Fire Station - Four Corners (#C097-2002)		
Year	Fourth Highest 8-Hour Average (Displayed in Parts per Billion)	Date
2023	55	14-Feb
2022	62	22-Apr
2021	60	23-Mar
2020	72	10-May

2022 3-Year Attainment Average: 65  
2023 Year-to-Date 3-Year Running Average: 59  
Change (6)

Lake Isle Estates - Winter Park (#095-2002)		
Year	Fourth Highest 8-Hour Average (Displayed in Parts per Billion)	Date
2023	55	10-Mar
2022	60	3-May
2021	62	28-May
2020	65	17-Mar

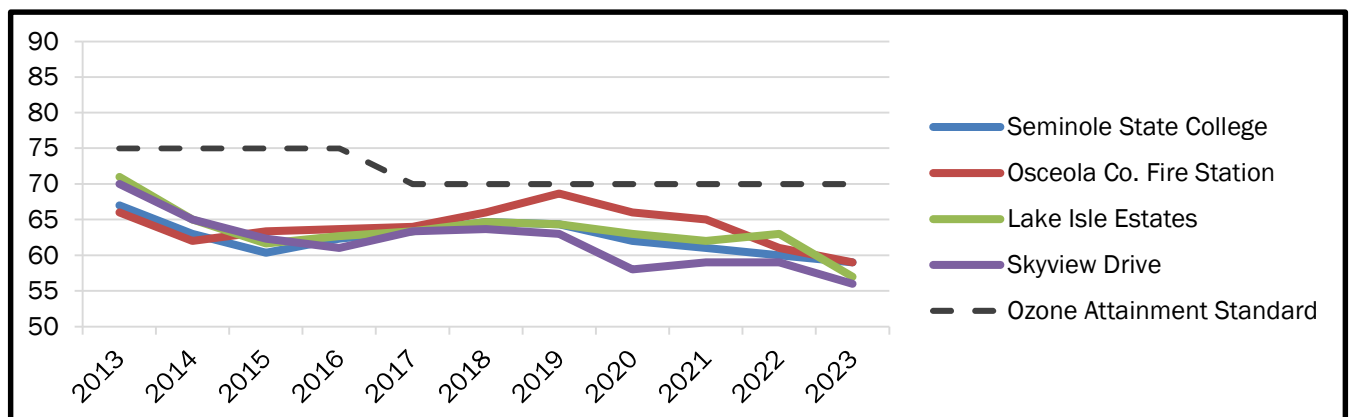
2022 3-Year Attainment Average: 62  
2023 Year-to-Date 3-Year Running Average: 59  
Change (3)

Skyview Drive (#L095-0010)		
Year	Fourth Highest 8-Hour Average (Displayed in Parts per Billion)	Date
2023	53	9-Mar
2022	62	3-May
2021	54	21-Mar
2020	61	11-May

2022 3-Year Attainment Average: 59  
2023 Year-to-Date 3-Year Running Average: 56  
Change (3)

## 10-Year Historic Ozone Attainment Status

(Displayed in Parts per Billion)

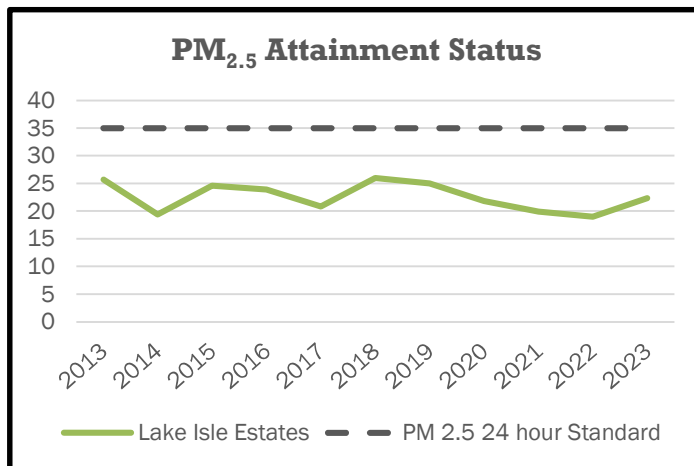




### Air Quality Monitoring: Particulate Matter 2.5 Attainment Status As of April 17, 2023

Lake Isle Estates - Winter Park (#095-2002)		
Year	Daily Average PM <sub>2.5</sub> (micrograms per cubic meter)	Date
2023	22	2-Mar
2022	19	10-Aug
2021	20	5-Feb
2020	22	15-Apr

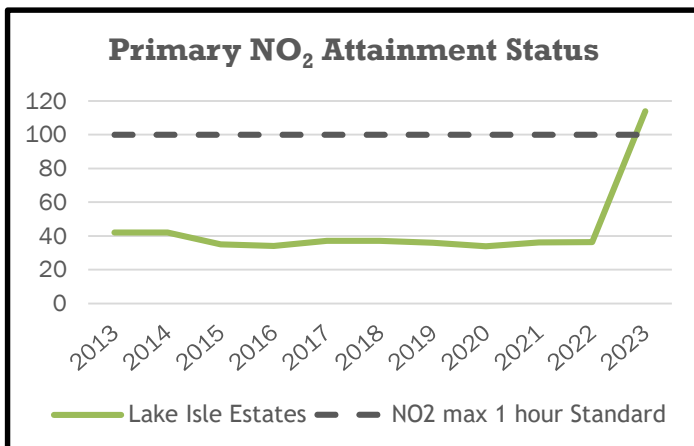
PM <sub>2.5</sub> 24 hour NAAQ Standard	35
98th percentile, 3 year average - 2023	20
98th percentile, 3 year average - 2022	20



### Air Quality Monitoring: Primary NO<sub>2</sub> Attainment Status As of April 17, 2023

Lake Isle Estates - Winter Park (#095-2002)		
Year	Primary NO <sub>2</sub> max one hour average (Parts per Billion)	Date
2023	114	9-Jan
2022	36	28-Nov
2021	36	6-Apr
2020	34	10-Dec

NO <sub>2</sub> max 1 hour average NAAQ Standard	100
98th percentile, 3 year average - 2023	62
98th percentile, 3 year average - 2022	35



Source: Florida Department of Environmental Protection

# LYNX Announces April Service Changes

The Central Florida Regional Transportation Authority (LYNX) will make system-wide efficiencies effective April 23.

- Schedule adjustments will include Links 34, 45, 46E and 46W.
- Route and schedule adjustments will include Links 9, 23 and 51.
- Bay assignment changes will include LYNX Central Station and the LYNX Kissimmee Intermodal Station.
- Route, schedule and bus stop additions to Link 61 (LYMMO Lime Line).

The new maps and schedules are available on [golynx.com](http://golynx.com).

## April 23 Service Changes

### SCHEDULE ADJUSTMENTS

- **Link 34** – N. U.S. 17-92/Sanford (Seminole County)
- **Link 45** – Lake Mary (Seminole County)
- **Link 46E** – East First Street/Downtown Sanford (Seminole County)
- **Link 46W** – West SR 46/Seminole Towne Center (Seminole County)

### ROUTE and SCHEDULE ADJUSTMENTS

- **Link 9** – Winter Park/ Rosemont (Orange County) – Extending all weekday trips to Winter Park SunRail Station. Minor schedule adjustments.
- **Link 23** – Winter Park/Rosemont/Springs Plaza (Orange County) – Extending all weekday trips to Winter Park SunRail Station. Minor schedule adjustments.
- **Link 51** – Conway Road/Orlando International Airport (Orange County) – Discontinuing service on Lake Underhill Road between Crystal Lake Drive and Conway Road. Route will use SR 408.
- **Link 61** – LYMMO Lime Line (City of Orlando) – Extending route to Amelia Street garage via Amelia Street, Chatham Avenue and Alexander Place. Layover will be on Alexander Place instead of Garland Avenue/Livingston Street.

### ROUTE, SCHEDULE and BUS STOP ADDITIONS

- **Link 61** – LYMMO Lime Line (City of Orlando) – Extending route to Amelia Street garage via Amelia Street, Chatham Avenue and Alexander Place. Layover will be on Alexander Place instead of Garland Avenue/Livingston Street. Stop additions:
  - South Street and Magnolia Avenue
  - Amelia Street and Hughey Avenue
  - Alexander Place and Chatham Avenue

- Alexander Place and Hughey Avenue
- 

## **BAY ASSIGNMENT CHANGES**

- **LYNX CENTRAL STATION**

- **Link 19** – Richmond Heights – Bay Q to Bay C.
- **Link 28** – E. Colonial Drive/Azalea Park – Bay L to Bay R.
- **Link 29** – E. Colonial Drive/Goldenrod – Bay L to Bay R.
- **Link 40** – Americana Boulevard/Universal Orlando – Bay H to Bay L.
- **Link 54** – Old Winter Garden Road – Bay R to Bay G.
- **Link 104** – East Colonial Drive – Bay R to Bay V.
- **Link 105** – West Colonial Drive – Bay Q to Bay F.
- **Link 106** – North U.S. 441 (Orange Blossom Trail)/Apopka – Bay F to Bay H.
- **Link 107** – U.S. 441 (Orange Blossom Trail)/Florida Mall – Bay P to Bay Q.
- **FastLink 441** – U.S. 441 (Orange Blossom Trail) FastLink – Bay C to Bay P.

- **LYNX KISSIMMEE INTERMODAL STATION**

- **FastLink 407** – Kissimmee/Orlando International Airport/Medical City – Bay F to Bay C.

-LYNX-

*For more information please contact Matt Friedman, Director of Marketing Communications, at 407-254-6206 or [mfriedman@golynx.com](mailto:mfriedman@golynx.com).*



metroplan orlando  
A REGIONAL TRANSPORTATION PARTNERSHIP

## Memorandum

April 17, 2023

**To:** MetroPlan Orlando Advisory Committee Members

**From:** Mighk Wilson, Senior Planner

**Subject:** April 2023 Bicycle & Pedestrian Activity Update

### City of Casselberry

Construction of the Sunset Drive Livable Street Improvements project is underway, from Button Road to Carriage Hill Drive, narrowing the travel lanes to 10 ft. and providing a 10 ft. shared use path.

The Southcot Drive Bicycle/Pedestrian Improvements project is anticipated to be bid out in the next few weeks.

The City has completed a draft concept update for active transportation improvements to SR 436 between US 17-92 and Wilshire Drive, which could further extend the City's trail network. A public input meeting is scheduled for April 27 from 6:00 - 7:45 p.m. at the Seminole County Public Library located at 215 N Oxford Rd in Casselberry.

### City of Longwood

The City is wrapping up two complete streets studies; W. Warren Ave. from SR 434 to Milwee St., and E. Church Ave. from Ronald Reagan Blvd. (by the SunRail station) to US 17-92. The E. Church Ave project will be having a public workshop on May 18<sup>th</sup> at the City of Longwood Community Building.

The City is in the design stage for two sidewalk projects, providing sidewalks along Milwee St., W. Warren from SR 434 to Ronald Reagan Blvd., and neighborhood streets such as Maine Ave., Lake Ave. and Reider Ave.

### Seminole County

Celery/Mellonville Trail  
(Lake Monroe Loop)  
Limits: Sanford Riverwalk to SR 415  
Status: Design complete. ROW acquisition in process.

EE Williamson Road Trail Connector  
Limits: East of I-4 Bridge to CR 427/Ronald Reagan Blvd.  
Status: Construction underway. 60% complete.

CR 419 at Snowhill Sidewalk  
Limits: Snowhill Rd. to 7<sup>th</sup> Street  
Status: Design complete. Project to be re-bid for construction services in March 2023.

Oxford Rd Drainage & Sidewalk  
Limits: Derbyshire Road to East Blvd. (sidewalk on west side only)  
Status: Utility coordination underway.

Old Lake Mary Road Sidewalks  
Limits: Windtree Ct. to W 25<sup>th</sup> Street  
Status: Resubmittal 90% design plans under review by County (utility conflict).

Orange Blvd/CR 431 Safety Improvements (includes Ped/Bike enhancements)  
Limits: SR 46 to Monroe Rd.  
Status: Design and ROW acquisition in process.

Cross Seminole Trail Connector Ramps at US 17-92  
Limits: Cross Seminole Trail at US 17-92. Connect sidewalks on US 17-92 to the Trail.  
Status: FDOT approved bid package. FDOT LAP draft agreement under review by County.

Wymore Rd Drainage, Bike & Ped Improvements  
Limits: Orange County line to Spring Valley Rd.  
Status: Construction start Jan 2023. 20% complete.

Central Seminole Trail – North Section (formally Power Corridor Trail Study)  
Limits: SR 434 at Winter Park Drive to Cross Seminole Trail at US 17-92 via Power Easement  
Status: Negotiations with Duke Energy underway.

Seminole Wekiva Trail Tunnels at SR 434 and SR 436  
Limits: One underpass at SR 434 at Orange Blvd. and a second underpass at SR 436 at Laurel St.  
Status: Negotiations with design firm underway.

SR 434 Improvements to include Roundabouts and Bike/Ped/Trail improvements  
Limits: SR 417 to Franklin St.  
Status: Plan revisions underway based on public meeting and FDOT comments.

Goldie Manor Area Sidewalks  
Limits: Various streets in the neighborhood.  
Status: Under construction.

CR 426/Geneva Drive Sidewalks  
Limits: Lake Charm Dr. to approximately 600 feet east  
Status: ROW coordination ongoing.

Forest Lake Dr Sidewalk  
Limits: Academy Dr. to SR 436.  
Status: Design plans at 100%.

Oranole Road/Linneal Beach Sidewalks  
Limits: Orange County Line to Playa Way.  
Status: 60% design plans to begin March 2023.

Lake of the Woods Blvd. Crosswalk and Sidewalk Gaps  
Limits: US 17-92 to Oxford Rd  
Status: Design to start in March 2023

North Street Corridor Improvement Phase I  
Limits: Raymond Ave. / west North St. / north Palm Springs Drive  
Status: Design plans at 90%.

Riverview Ave. – Sidewalks  
Limits: SR 46 to existing sidewalk at Narcissus Ave.  
Status: Right of way acquisition.  
Limits: SR 417 to Franklin St.



250 SOUTH ORANGE AVENUE  
SUITE 200  
ORLANDO, FLORIDA 32801

PH: 407.481.5672  
FX: 407.481.5680  
WWW.METROPLANORLANDO.ORG

April 17, 2023

Secretary John Tyler  
Florida Department of Transportation, District 5  
719 South Woodland Blvd  
DeLand FL, 32720

Subject: Confirmation of Requested Administrative Modification for FM# 441484-2, FM# 445415, and FM# 445415-3

Dear Secretary Tyler:

This correspondence serves as confirmation that MetroPlan Orlando's FY 2022/23 through FY 2026/27 Transportation Improvement Program (TIP) has been administratively modified per the request of the Florida Department of Transportation on April 5, 2023, to include the details below:

FM#	Project Description	Project Limits	Length	Phase	Fund Source	Amount	FY
441484-2	Cross Seminole Trail Overpass/ Pedestrian Connection at US 17/92	N/A	N/A	CEI	GFSU	\$ 147,943	2023
445415-2	Neptune Rd	South of Kings Crest Rd to SR 500/US 192	2.633	CST	CARB GFSU LF TRIP TRWR <b>Total</b>	\$ 2,088,570 \$ 3,794,879 \$ 43,593,818 \$ 1,000,000 <u>\$ 674,284</u> <b>\$ 51,151,551</b>	2023
445415-3	Neptune Rd	Partin Settlement Rd to S of Kings Crest Rd	3.056	CST	GFSU CIGP CARB LF <b>Total</b>	\$ 954,970 \$ 372,777 \$ 365,615 <u>\$ 24,150,557</u> <b>\$ 25,828,919</b>	2023

MetroPlan Orlando staff will be uploading the necessary documentation to the MPO Document Portal. Please let us know if you require any additional information on this matter.

Sincerely,

Gary Huttman, AICP  
Executive Director

MetroPlan Orlando  
Transportation Improvement Program  
Bicycle & Pedestrian Projects  
Seminole County

FDOT Financial Management Number	Project Name or Designation	Project Description			2045 MTP Reference	Historic Cost Prior to 2022/23 (\$000's)	Project Status and Cost (\$000's)						Estimated Future Cost After 2026/27 (\$000's)	Total Project Cost (\$000's)	Responsible Agency
		From	To	Length (Miles)			2022/2302/23	242024/242024	252025/252025	262026/27	Funding Sources	Project Phases			
439059-1	US 17/92 & Sunset Dr. Trail	US 17/92	Sunset Dr.		Tech. Series 12 Page 12-6 E+C		0 0	274 423	0 0	0 0	0 0	SU TALL CST Total		697	Casselberry
439064-1	Southcot Dr.	Sunset Dr.	Lake Triplett Dr.		Tech. Series 12 Page 12-6 E+C	53	158 158	0 0	0 0	0 0	0 0	SU Total		211	Casselberry
439064-2	Southcot Dr.	Sunset Dr.	Lake Triplett Dr.		Tech. Series 12 Page 12-6 E+C	0	31 31	0 0	0 0	0 0	0 0	SU Total		31	FDOT
439075-1	Sunset Dr. Livable Street	Oxford Rd.	Burton Rd.		Tech. Series 12 Page 12-6 E+C	751	55 6	0 0	0 0	0 0	0 0	LF SU Total		812	FDOT
441484-1	Cross Seminole Trail Ped. Overpass Connection	at US 17/92			Tech. Series 12 Page 12-6 E+C	0	706 706	0 0	0 0	0 0	0 0	GFSU Total		706	Seminole Co.
441484-2	Cross Seminole Trail Ped. Overpass Connection	at US 17/92			Tech. Series 12 Page 12-6 E+C	0	148 148	0 0	0 0	0 0	0 0	GFSU Total		148	Seminole Co.
444628-1	Lake Monroe Loop Trail	Melomville Ave.	SR 415	3.36	Tech. Series 12 Page 12-6 E+C	500	163 3,150	0 0	0 0	0 0	0 0	GFSU SU Total		3,813	Seminole Co.
444628-2	Lake Monroe Loop Trail	Melomville Ave.	SR 415	3.36	Tech. Series 12 Page 12-6 E+C	0	250 250	0 0	0 0	0 0	0 0	SU Total		250	Seminole Co.
444681-1	Longwood South Pedestrian Corridor	N of SR 434	W of CR 427/ Ronald Reagan Blvd.		Tech. Series 12 Page 12-6 E+C	70	0 0	225 225	0 0	0 0	0 0	TALL Total		295	Longwood
444900-1	Town Center Sidewalks	Various Streets in Winter Springs	Sidewalks		Tech. Series 12 Page 12-6 E+C	0	0 0	52 52	0 0	0 0	0 0	SU Total	PE	52	FDOT
444900-2	Town Center Sidewalks	Various Streets in Winter Springs	Sidewalks		Tech. Series 12 Page 12-6 E+C	0	0 0	0 0	280 280	0 0	0 0	SU Total	CST	280	Winter Springs
444994-1	North Village Connectivity	Various Sidewalks in Winter Springs	Sidewalks		Tech. Series 12 Page 12-6 E+C	0	0 0	46 0	0 0	0 277	0 0	SU Total	PE CST	323	Winter Springs
446163-1	Central Casselberry Connectivity Improvement	Hibiscus Rd.	Margold Rd.		Tech. Series 12 Page 12-6 E+C	0	0 0	0 805	0 0	0 0	0 0	SU TALL Total	CST	1,734	Casselberry
447564-1	Spring Lake Trail	Northlake Blvd.	Oakland Rd.		Tech. Series 12 Page 12-6 E+C	0	0 0	0 1,389	3 0	0 0	0 0	SU TALL Total	CST	1,392	Altamonte Springs

MetroPlan Orlando  
Transportation Improvement Program  
State Highway Projects  
Osceola County

FDOT Financial Management Number	Project Name or Designation	Project Description			2045 MTP Reference	Historic Cost Prior to 2022/23 (\$000's)	Project Status and Cost (\$000's)						Funding Sources	Project Phases	Estimated Future Cost After 2026/27 (\$000's)	Total Project Cost (\$000's)	Responsible Agency	
		From	To	Length (Miles)			Work Description	2022/23	2023/24	2024/25	2025/26	2026/27						
437932-2	Central Ave.	Dakin Ave. at Church St.	W. Donegan Ave.	1.61	Urban Corridor Improvements	Cost Feas. Plan Page 17		0	0	1,135	0	0	0	0	SU SU	PE ROW		Kissimmee
							0	0	0	1,135	0	800	Total	Total		TBD		
439487-1	SR 15/US 441	Osceola/Okeechobee Co. Line	SR 60	4.33	Resurfacing	Cost Feas. Plan Page 17		2	0	0	0	0	0	0	DIH DIH	PE CST		FDOT
							3,638	4	0	0	0	0	Total	Total		0	3,642	
440967-1	US 441 (Bridge #920089 & 920163)			8.89	Bridge Repair/Rehabilitation	Cost Feas. Plan Page 17		2	4	0	0	0	0	0	DIH Dih	PE CST		FDOT
							655	6	0	0	0	0	Total	Total		0	661	
441017-1	SR 500/US 441	US 192	Old Dixie Hwy.	0.46	Resurfacing	Cost Feas. Plan Page 17		9	0	0	0	0	0	0	DIH Total	PE		FDOT
							1,240	9	0	0	0	0	Total	Total		0	1,249	
441021-1	SR 530/US 192	SR 417	Bamboo Ln.	2.93	Resurfacing	Cost Feas. Plan Page 17		63	0	0	0	0	0	0	DIH Dih	PE CST		FDOT
							8,549	67	0	0	0	0	Total	Total		0	8,616	
443702-1	SR 60	Blanket Bay Slough	Peavine Tr.	4.32	Add Passing Lanes	Tech. Series 12 Page 12.6 E+C		4	0	0	0	0	0	0	ACNP DDR	PE PE		FDOT
								6	0	0	0	0	0	0	Dih BNIR	PE ROW		
								500	343	0	0	277	0	0	DDR ROW	ROW ROW		
								0	707	0	0	0	0	0	Dih ROW	CST CST		
								17	16	17	0	0	0	0	ACFP DDR	CST CST		
								0	0	9,951	0	0	0	0	DDR Total	CST		
							1,401	527	1,166	16,428	277	0	Total	Total		0	19,799	
445415-2	Neptune Rd.	S of Kings Crest Rd.	E US 192	2.53	Widen to 4 Lanes Modification 4/12/23	Cost Feas. Plan Table 18		2,089	0	0	0	0	0	0	CARB GFSU	CST		Osceola Co.
								3,795	0	0	0	0	0	0	LF	CST		
								43,594	0	0	0	0	0	0	TRIP	CST		
								1,000	0	0	0	0	0	0	TRWR	CST		
								674	0	0	0	0	0	0	Total	Total		
							0	51,152	0	0	0	0	0	0	CARB CIGP	CST		Osceola Co.
445415-3	Neptune Rd.	Partin Settlement Rd.	S of Kings Crest Rd.	1.48	Widen to 4 Lanes Modification 4/12/23	Cost Feas. Plan Table 18		366	0	0	0	0	0	0	CARB GFSU	CST		
								373	0	0	0	0	0	0	LE	CST		
								955	0	0	0	0	0	0	Total	Total		
							0	24,151	0	0	0	0	0	0	ACLD	PE		
445697-1	SR 60	Three Lakes Wildlife Management Area	1.1 mi. E of Peavine Tr.	8.20	Signing/Pavement Markings	Cost Feas. Plan Page 17		74	0	0	0	0	0	0	ACSS	PE		FDOT
								6	0	0	0	0	0	0	ACSS	CST		
								1,226	0	0	0	0	0	0	DDR	CST		
								131	0	0	0	0	0	0	Dih	CST		
								10	0	0	0	0	0	0	Total	Total		
							265	1,447	0	0	0	0	0	0	DDR	CST		
447099-1	SR 500/US 192	Hibiscus Rd.	Brevard/Osceola Co. Line	6.51	Resurfacing	Cost Feas. Plan Page 17		988	10	0	0	0	0	0	Dih DS	CST CST		FDOT
							832	11,357	12,355	0	0	0	0	0	Total	Total		
																0	13,187	