



TIM Program Overview

Sheryl Bradley, D5/CFX TIM Program Mgr.
Consultant (HNTB)



Outreach





SHRP2 TIM Training



100+
certified
trainers

Fire/Rescue
Law Enforcement
FHP dispatch
Road Rangers
Asset Management
Towing
FDEP



SAND LK


LOOKING: NW

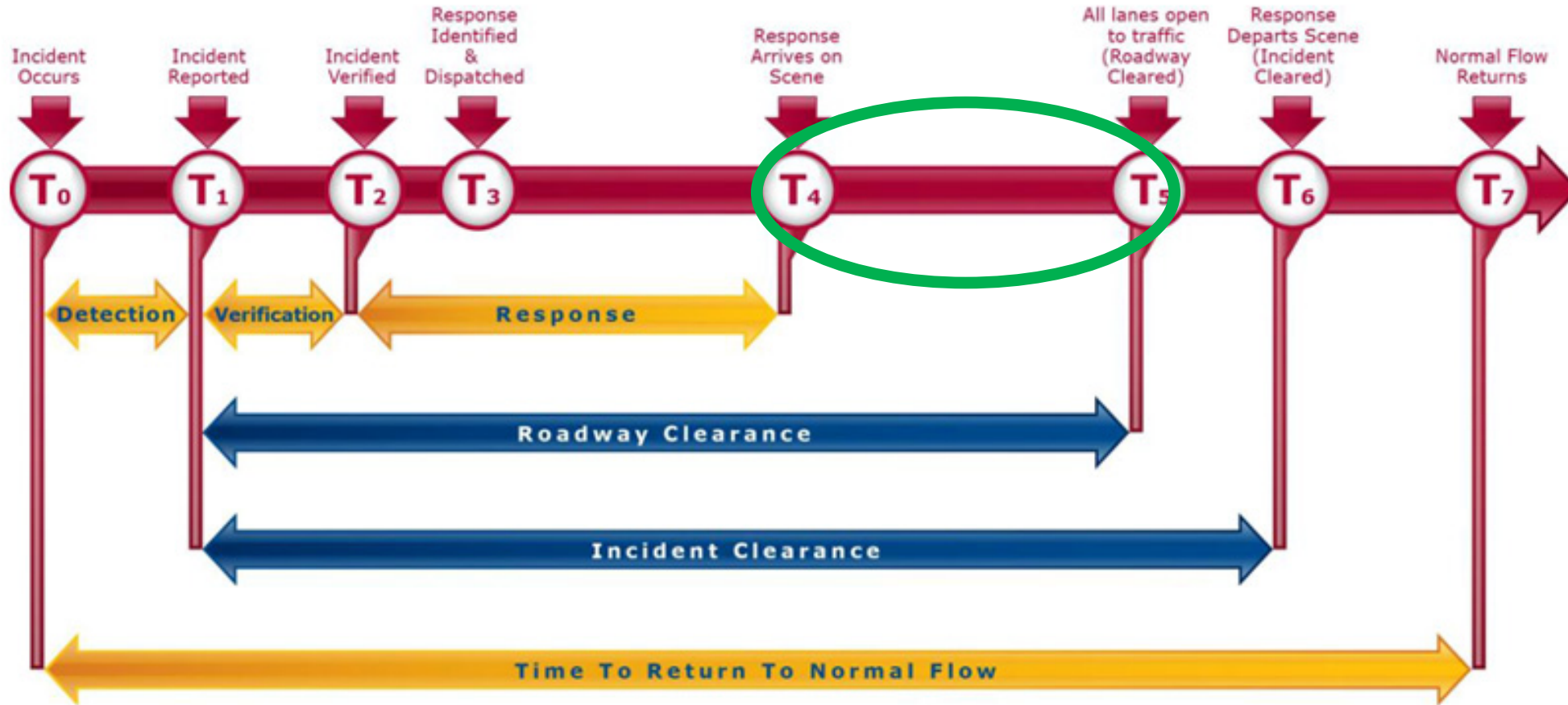


Training Pays Off

JYP/SAND LK

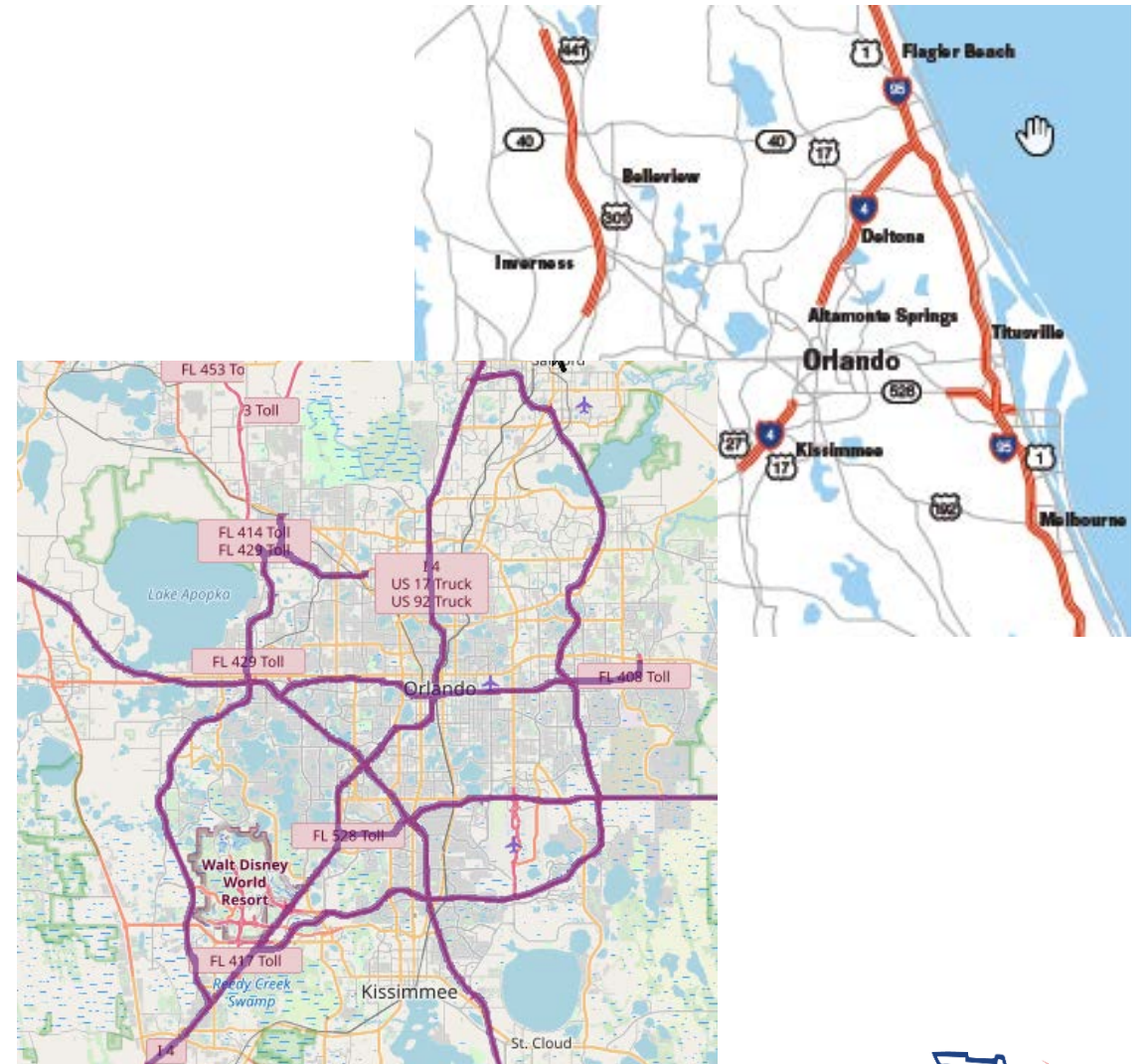
LOOKING: N







Road Rangers





RISC

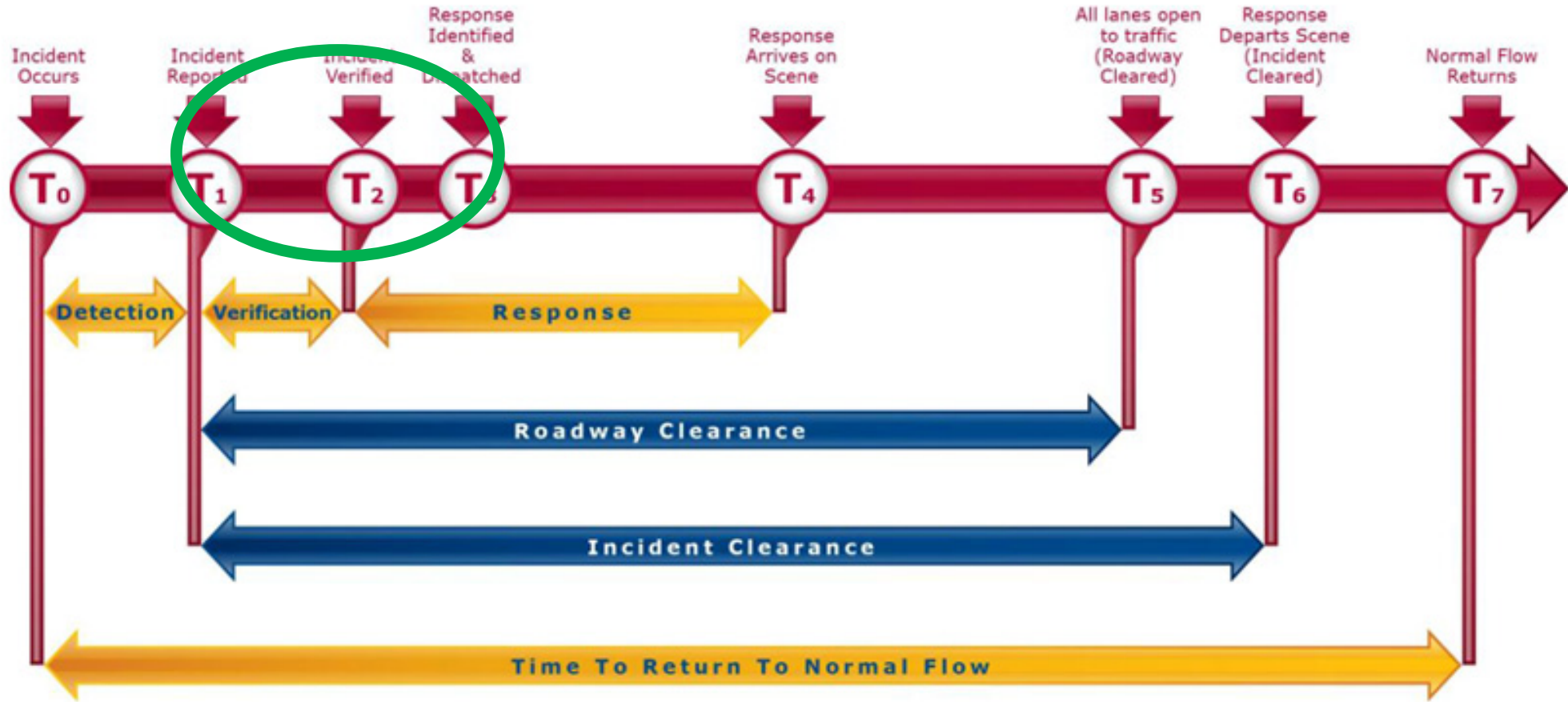
YTD Program Average
Clearance Time:

83 min

New Contract –
Summer 2020

SafeTow





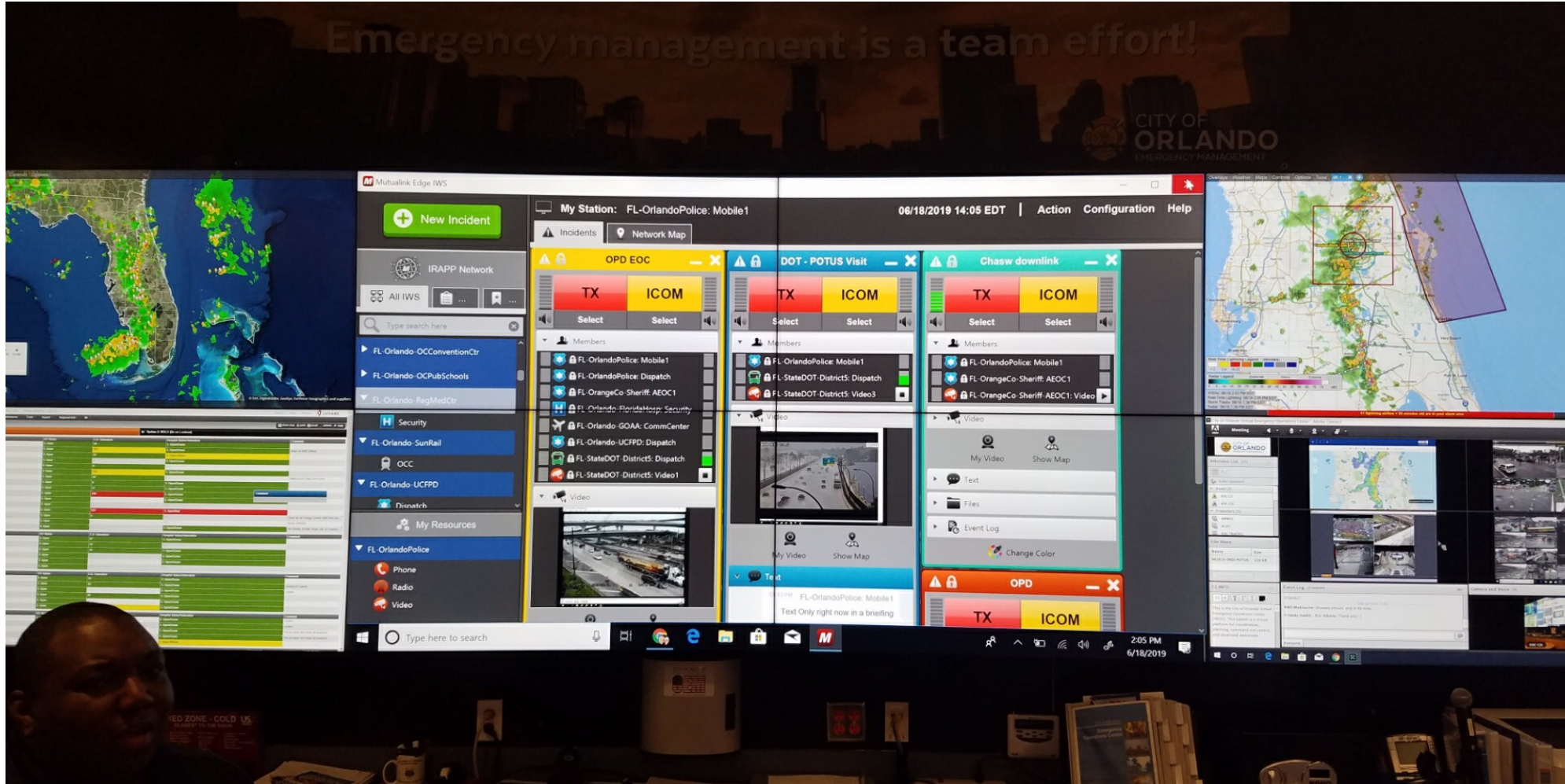
Daily Incident Management



Daily Incident Management

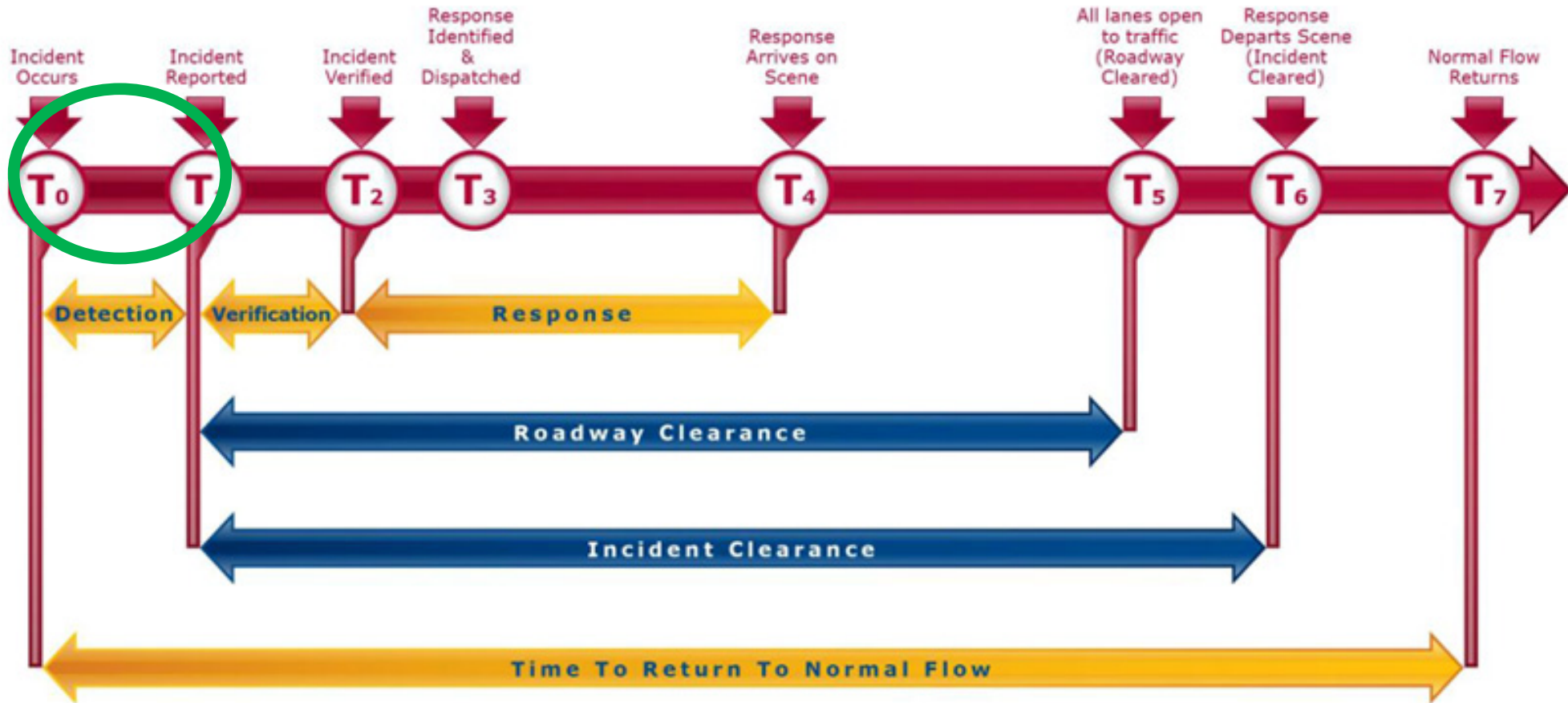


MUTUALINK - POTUS VISIT TO CFL



MutuaLink - Brevard Co Shuttle Launch







Incident Information & CAD Integration

TIM GIS Tool



D5 TIM Team | TIM Detour Map | D3 TIM Applicat | Adobe ID | Microsoft Office | Microsoft Office | Mail - Bradley, S

File | C:/Users/sbradley/Desktop/D3_TIM_Application/Detour_Lanes_4.x%20-%20Copy/Detour_Lanes_4.x/index.html

FDOT District 3 TIM Web Mapping Application

Find address or place

- Interstates and Bridges
- Road Work Layers
 - Active Construction Projects
 - Work Program Projects
- Boundary Layers
 - FEMA 1% Annual Chance Flood Hazard Zone
 - FDLE Regions
 - Florida Emergency Management Regions
 - Florida Highway Patrol Troop

Map labels: Pine Heights, Defuniak Springs, Koerber, Argyle, Ponce de Leon, Pleasant Ridge, Douglas Crossroads, Steele Church, Knoxhill, US Highway 331 S, County Highway 200 E, County Highway 103 S, Highway 10A, N-High, Highway 90, Highway 896, Highway 89.

Powered by Esri

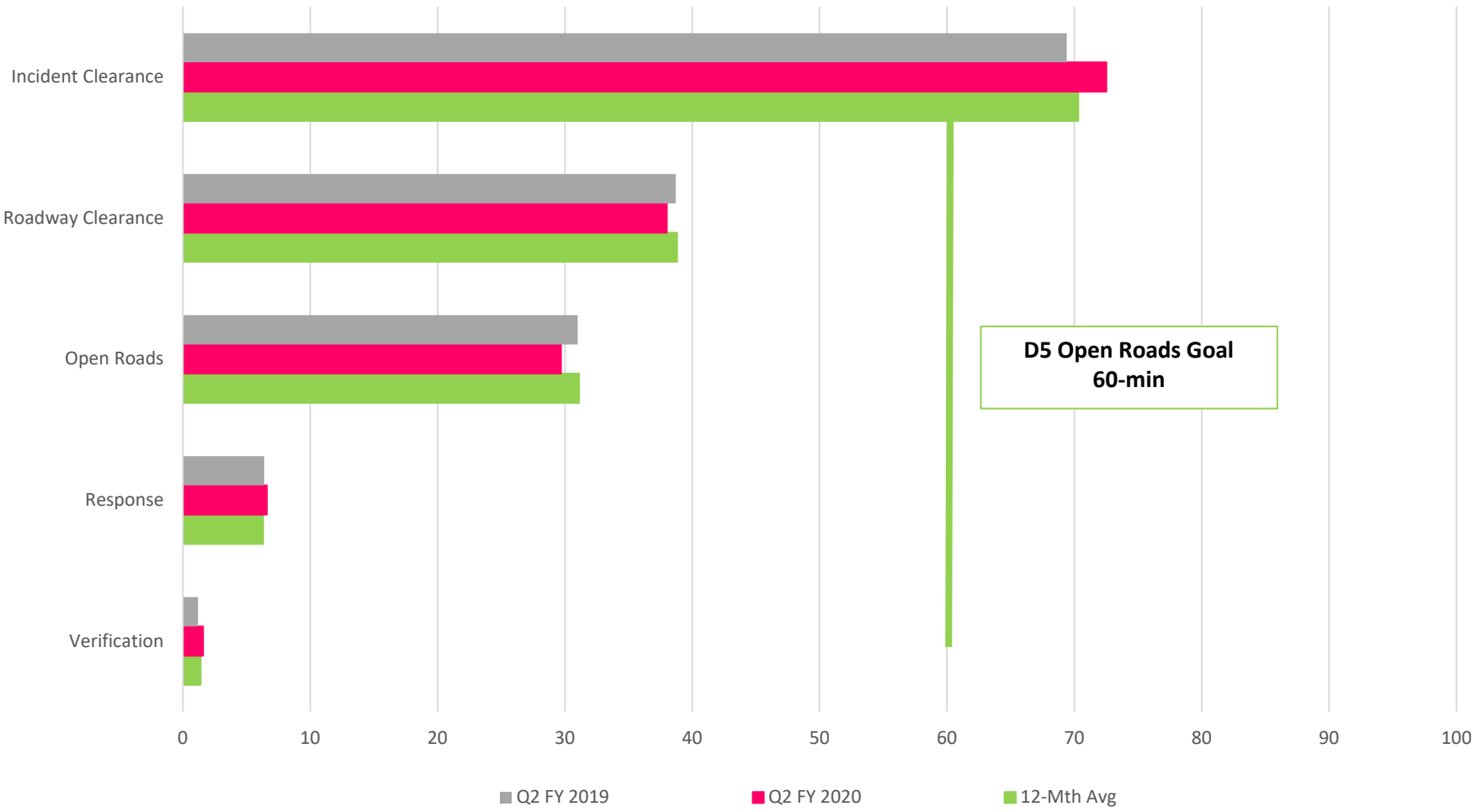
10:18 AM 2/6/2020



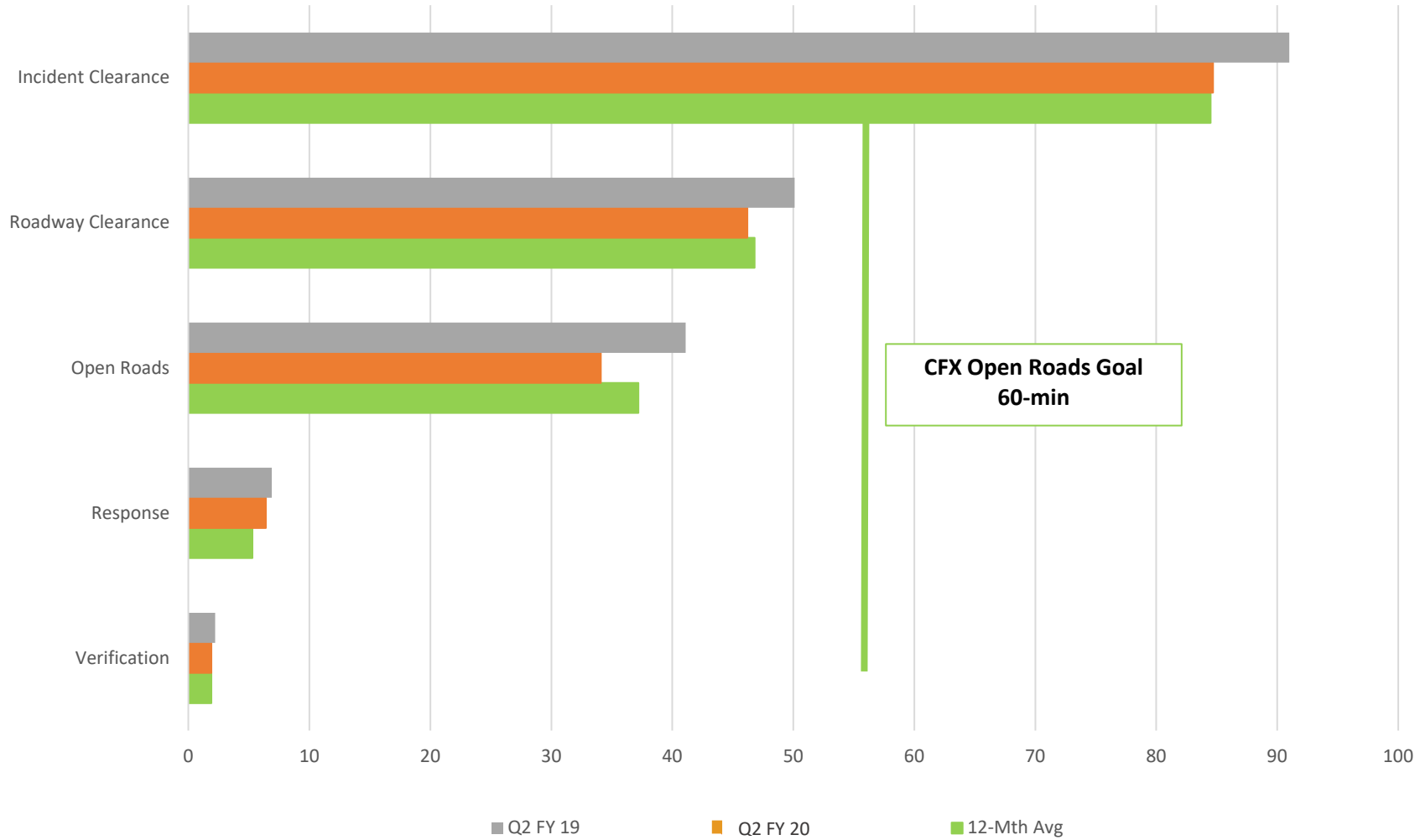


Performance Measures

Clearance Times



Clearance Times



Districtwide Clearance Times

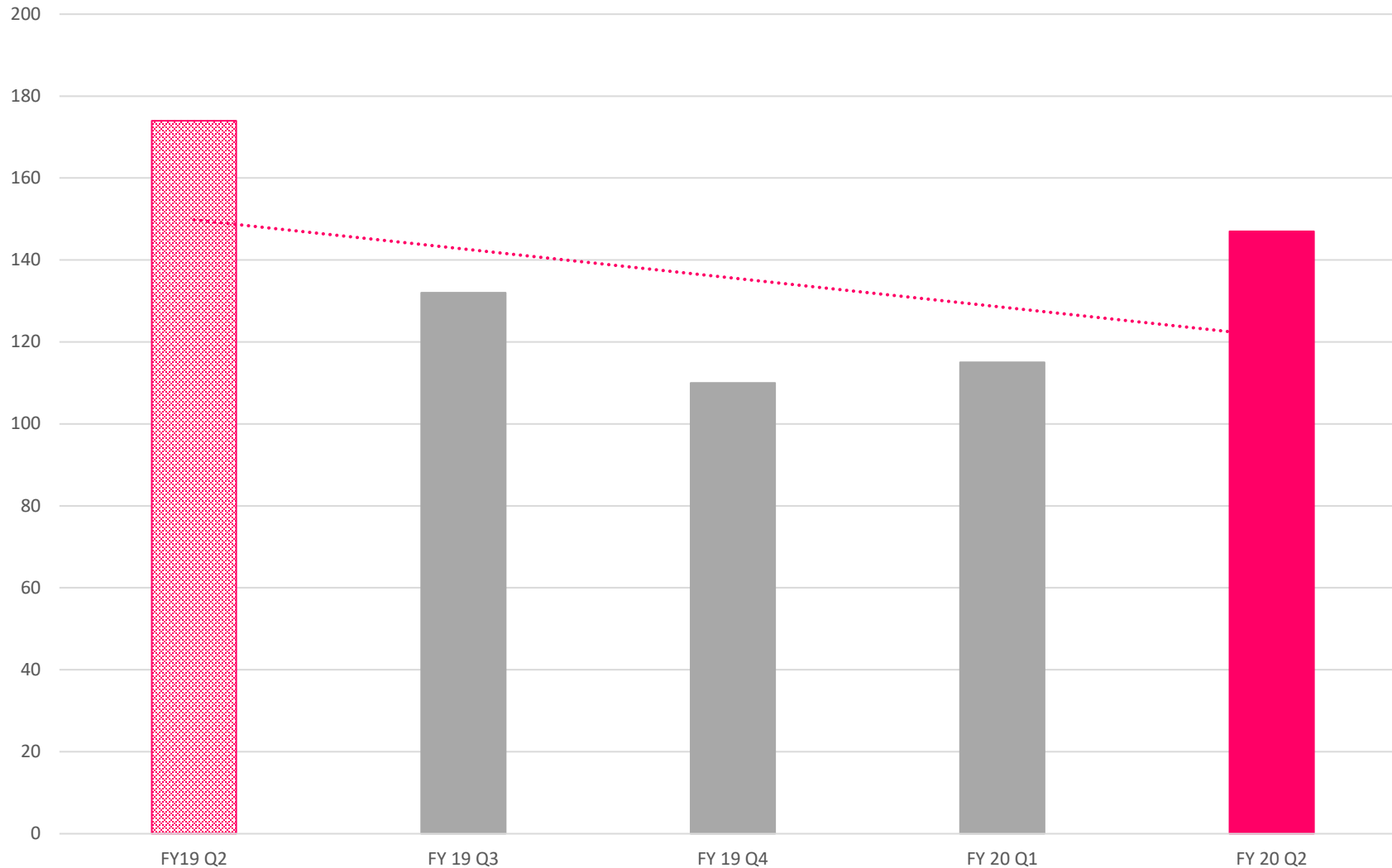


3-Yr Trend

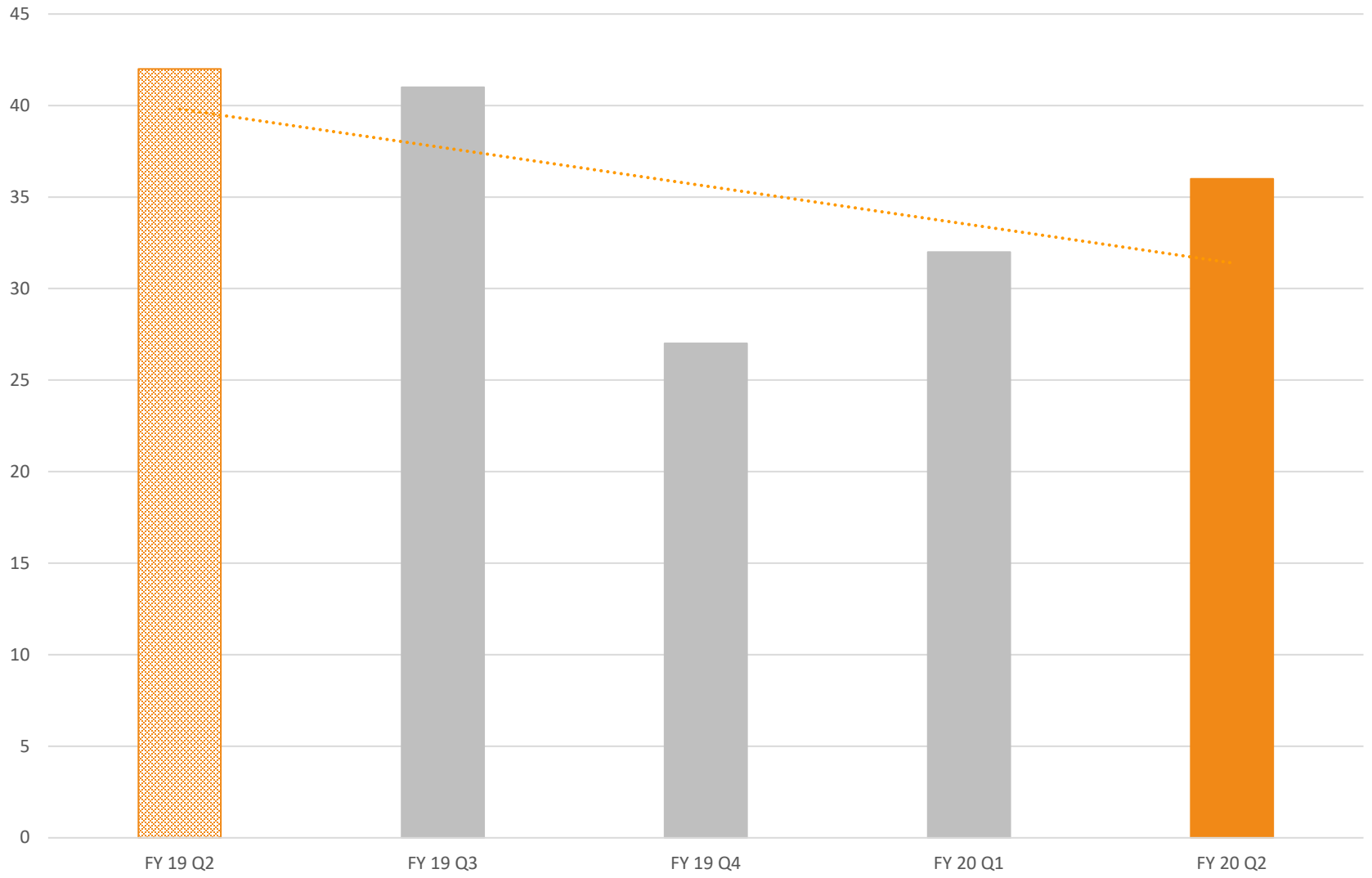
16 – 53%



D5 - Secondary Crashes



CFX - Secondary Crashes





QUESTIONS?