metroplan orlando
A REGIONAL TRANSPORTATION PARTNERSHIP
250 South Orange Avenue, Suite 200
Orlando, Florida 32801

Fiscal Year 2025/26
Federally Obligated Funds

for Orange, Osceola, and Seminole Counties, Florida

November 2026



Transportation Projects for Which Federal Funds Were Obligated During Fiscal Year 2025/26

This document contains a list of transportation projects in the MetroPlan Orlando region (Orange, Osceola, and Seminole Counties) for which federal funds were obligated during Fiscal Year 2025/26 (FY 2025/26) and may indicate funds spent or removed/reduced on certain projects. This has no impact on funding of projects in the current Transportation Improvement Program (TIP). This was prepared to meet a federal requirement for Metropolitan Planning Organizations (MPOs) under Title 23, Chapter 1, Subchapter E, Part 450.334 of the Code of Federal Regulation, which states:

a) In metropolitan planning areas, on an annual basis, no later than 90 calendar days following the end of the program year, the State, public transportation operator(s), and the MPO shall cooperatively develop a list of projects (including investments in pedestrian walkways and bicycle transportation facilities for which funds under 23 U.S.C. or 49 U.S.C Chapter 53 were obligated in the preceding program year).
b) The listing shall be prepared in accordance with §450.314(a) and shall include all federally funded projects authorized or revised to increase obligations in the preceding program year, and shall at a minimum include the TIP information under §450.326(g)(1) and (4) and identify, for each project, the amount of Federal funds requested in the TIP, the Federal funding that was obligated during the preceding year, and the Federal funding remaining and available for subsequent years.
c) The listing shall be published or otherwise made available in accordance with the MPO's public participation criteria for the TIP.

This pertains to the fact that the federal fiscal year runs from October through September while the fiscal year of most MPOs runs from July through June. As a result, those projects for which funds were obligated during July through September 2026 would be shown as programmed during FY 2025/26 according to the federal fiscal year but would be shown as programmed during FY 2026/27 according to the MPO fiscal year. Therefore, this legislation ensures that the projects in each MPO's TIP for which federal funds were obligated during the preceding fiscal year are published in a list that matches the federal fiscal year time period. Projects are organized by County and can be found on the following pages of this report.

The amounts of federal funding for these projects and the funding sources (codes) are shown in separate columns on the spreadsheets. Many of these projects also utilized funds from state and local sources, which are not shown in this document. The explanations for the funding codes and project phases contained in this document are provided in the Appendix.

Table of Contents

State Highway System Projects 4

Interstate Highway System & Strategic Intermodal System Projects 9

Active Transportation Projects 11

Urban Corridor Improvements/Context-Based Design Projects 14

Transportation Systems Management & Operations (TSMO) Projects 16

Regional Transit (LYNX, SunRail, and CFCR) Projects 19

Aviation Projects 21

Unified Planning Work Program 24

Appendix: 26

Abbreviations & Acronyms 26

- Federal Funding Codes 26
- Project Phase Abbreviations 27
- Agency Abbreviations 27

State Highway System Projects

This section encompasses projects of all types on the State Highway System. This includes capacity improvements, urban corridor improvements / context-based design projects, safety, operations, and ITS investments. Projects can also include maintenance and fixed capital expenses designed to support, operate, and maintain the urban area system including safety, resurfacing, bridge, product support, operations and maintenance, and administration. These improvements are programmed and implemented by FDOT in coordination with local agencies and MetroPlan Orlando.



Orange County

FPN	Project Name	From	To	Work Description	Federal Funding Amount	Federal Funding Source	Project Phase
435526-1	SR434 (ALAFAYA TRAIL)	CORPORATE BLVD	-	INTERSECTION IMPROVEMENT	$ (120,685.00)	SU	CST
435527-1	POWERS DRIVE	NORTH LANE	-	INTERSECTION IMPROVEMENT	$ 5,342.00	SU	CST
443514-1	SR 436	SOUTH OF SR 552	NORTH OF SR 552	INTERSECTION IMPROVEMENT	$ 37,923.00	SA	CST
444899-1	OAKLAND AVENUE ROUNDABOUT	-	-	ROUNDABOUT	$ (39,323.00)	GFSU	CST
447104-1	SR 500	SR 50	SR 414 RAMPS	RESURFACING	$ 133,615.00	NHRE	CST
447104-1	SR 500	SR 50	SR 414 RAMPS	RESURFACING	$ 598,889.00	SU	CST
447104-1	SR 500	SR 50	SR 414 RAMPS	RESURFACING	$ 11,885.00	TALU	CST
447610-1	US441/SR500	WADSWORTH RD	LAKE COUNTY LINE	RESURFACING	$ 28,385.00	NHRE	CST
447610-1	US441/SR500	WADSWORTH RD	LAKE COUNTY LINE	RESURFACING	$ 3,770,234.00	SA	CST
447717-1	SR 50	INTERSECTIONS OF FERN CREEK AVE AND PRIMROSE DRIVE	-	TRAFFIC CONTROL DEVICES/SYSTEM	$ 132,876.00	HSP	CST
424217-1	SR 414 (MAITLAND BLVD)	SR 400 (I-4)	CR 427 (MAITLAND AVE)	ADD LANES & REHABILITATE PVMNT	$ (82,116.00)	REPE	CST
424217-1	SR 414 (MAITLAND BLVD)	SR 400 (I-4)	CR 427 (MAITLAND AVE)	ADD LANES & REHABILITATE PVMNT	$ (20,000.00)	SA	CST
437131-1	SR50/SR600/US17-92/E COLONIAL DR	IRVINGTON AVE	MAGUIRE BLVD	DRAINAGE IMPROVEMENTS	$ 3,625,658.00	SA	CST
437634-1	SR 551 (GOLDENROD ROAD)	SR 408	SR 50	SAFETY PROJECT	$ 40,785.00	HSP	CST
437634-1	SR 551 (GOLDENROD ROAD)	SR 408	SR 50	SAFETY PROJECT	$ 84,293.00	SA	CST
439252-1	BUCK ROAD BRIDGE OVER LITTLE ECON - ORANGE COUNTY - BRIDGE ID #754005	-	-	BRIDGE REPLACEMENT	$ 2,288,000.00	NHBR	CST
441145-1	SR 527/S ORANGE AVENUE	GRANT STREET	GORE STREET	RESURFACING	$ 734,262.00	NHRE	CST
441145-1	SR 527/S ORANGE AVENUE	GRANT STREET	GORE STREET	RESURFACING	$ (19,360.00)	SA	CST
441145-1	SR 527/S ORANGE AVENUE	GRANT STREET	GORE STREET	RESURFACING	$ (29.00)	SU	CST
442390-3	ORANGE COUNTY PEDESTRIAN LIGHTING BUNDLE D	-	-	LIGHTING	$ (326,909.00)	HSP	CST
442390-3	ORANGE COUNTY PEDESTRIAN LIGHTING BUNDLE D	-	-	LIGHTING	$ (261.00)	SA	CST

445694-1	W COLONIAL DR/MARTIN LUTHER KING BLVD	PINE HILLS RD	TAMPA AVE	SAFETY PROJECT	$ 787,097.00	HSP	CST
445694-1	W COLONIAL DR/MARTIN LUTHER KING BLVD	PINE HILLS RD	TAMPA AVE	SAFETY PROJECT	$ 47,749.00	SA	CST
445696-2	SR 438	LE HAVRE BLVD/COAST LINE DR AND DARDANELLE DR	-	SAFETY PROJECT	$ 2,794,728.00	HSP	CST
445707-1	SR 436 (SEMORAN BLVD)	PERSHING AVE	-	TRAFFIC SIGNALS	$ (44,171.00)	HSP	CST
448799-1	SR 434	CENTAURUS DR	THE SEMINOLE COUNTY LINE	RESURFACING	$ 1,064,607.00	NHRE	CST
449214-1	SR 423	KINGSWOOD DR	ADANSON ST	INTERSECTION IMPROVEMENT	$ 3,666,998.00	HSP	CST
451282-2	SR 426 (FAIRBANKS AVE)	S PARK AVE	N LAKEMONT AVE	RESURFACING	$ 8,229,252.00	NHRE	CST
451372-1	SR 438	LAKE STANLEY RD	HIAWASSEE RD	SAFETY PROJECT	$ 1,536,441.00	HSP	CST
451372-1	SR 438	LAKE STANLEY RD	HIAWASSEE RD	SAFETY PROJECT	$ 1,024,204.00	TALT	CST
447104-1	SR 500	SR 50	SR 414 RAMPS	RESURFACING	$ 150,591.00	SA	PE
408429-2	SR 15/600 (US 17/92) ORLANDO AVE	S OF NOTTINGHAM ST	MONROE AVE	URBAN CORRIDOR IMPROVEMENTS	$ 47,442.00	SU	PE
445220-1	SR 527	MAGNOLIA AVE	NORTH OF ROLLINS ST	RESURFACING	$ 1,053,557.00	SA	PE
445694-1	W COLONIAL DR/MARTIN LUTHER KING BLVD	PINE HILLS RD	TAMPA AVE	SAFETY PROJECT	$ (5,257.00)	SA	PE
445696-1	STATE ROAD NO. 438 (SILVER STAR ROAD) INTERSECTION IMPROVEMENTS	-	-	SAFETY PROJECT	$ 578.00	SA	PE
446485-1	VIRGINIA DRIVE-FOREST AVENUE-CORRINE DRIVE	SR527	BENNETT RD	URBAN CORRIDOR IMPROVEMENTS	$ 5,000.00	SU	PE
451112-1	SR 527 (ORANGE AVE) & LANCASTER RD	-	-	SAFETY PROJECT	$ 421,891.00	HSP	PE
451245-1	SR 434 (ALAFAYA TRAIL)	LOKANOTOSA TRAIL/SCIENCE DRIVE	-	SAFETY PROJECT	$ 337,190.00	HSP	PE
451246-1	SR 435 AT CR 526 (OLD WINTER GARDEN RD)	CR 526 (OLD WINTER GARDEN RD)	-	SAFETY PROJECT	$ 593,111.00	HSP	PE
454892-1	SR 423	WYMORE RD	US 17-92	SAFETY PROJECT	$ 500,000.00	HSP	PE
445696-1	STATE ROAD NO. 438 (SILVER STAR ROAD) INTERSECTION IMPROVEMENTS	-	-	SAFETY PROJECT	$ 1,599,246.00	HSP	ROW

Osceola County

FPN	Project Name	From	To	Work Description	Federal Funding Amount	Federal Funding Source	Project Phase
439885-3	OSCEOLA COUNTY PEDESTRIAN LIGHTING BUNDLE A	-	-	LIGHTING	$ 259,552.00	HSP	CST
437451-1	US 192	HOAGLAND BLVD	-	ADD LEFT TURN LANE(S)	$ (49,987.00)	HSP	CST

437474-1	FORTUNE-LAKESHORE MULTI-USE TRAIL	US 192	COLUMBIA AVENUE	BIKE PATH/TRAIL	$ (859.00)	SU	CST
443548-1	FORTUNE ROAD AND SIMPSON ROAD INTERSECTION IMPROVEMENT PROJECT	-	-	SAFETY PROJECT	$ 25,105.00	HSP	CST
443702-1	SR 60 EB & WB PASSING LANES	BLANKET BAY SLOUGH	PEAVINE TRAIL	TRAFFIC OPS IMPROVEMENT	$ (184.00)	NHPF	CST
443702-1	SR 60 EB & WB PASSING LANES	BLANKET BAY SLOUGH	PEAVINE TRAIL	TRAFFIC OPS IMPROVEMENT	$ 3,843,560.00	NHPP	CST
445415-2	NEPTUNE ROAD	SOUTH OF KINGS CREST RD	SR 500 / US 192	WIDEN/RESURFACE EXIST LANES	$ 8,118.00	SA	CST
445709-1	SR 500 / US 192 (E BRONSON HWY)	FLORIDA AVE	MICHIGAN AVE	SAFETY PROJECT	$ (81,357.00)	HSP	CST
445709-1	SR 500 / US 192 (E BRONSON HWY)	FLORIDA AVE	MICHIGAN AVE	SAFETY PROJECT	$ 52,567.00	SA	CST
445801-1	N ORANGE BLOSSOM TRAIL	E OSCEOLA PKWY	-	TRAFFIC SIGNALS	$ 2,000.00	SA	CST
448783-1	US-192/VINE ST	BAMBOO LN	MAIN ST	RESURFACING	$ 15,928,314.00	NHRE	CST
448796-1	SR 15/SR 500	CR 532	ARTHUR J GALLAGHER	RESURFACING	$ 448,427.00	NHRE	CST
448796-1	SR 15/SR 500	CR 532	ARTHUR J GALLAGHER	RESURFACING	$ 1,144,650.00	SA	CST
452229-5	SWRS - DISTRICTWIDE RUMBLE STRIPES BUNDLE 5E - OSCEOLA	-	-	SAFETY PROJECT	$ (55,292.00)	HSP	CST
418403-3	SR 600 (US 17/92)	PLEASANT HILL RD	PORTAGE ST	ADD LANES & RECONSTRUCT	$ 5,679,224.00	SA	PE
437451-1	US 192	HOAGLAND BLVD	-	ADD LEFT TURN LANE(S)	$ (53,865.00)	HSP	PE

Seminole County

FPN	Project Name	From	To	Work Description	Federal Funding Amount	Federal Funding Source	Project Phase
432642-1	SR 434	WINDING HOLLOW BLVD	-	ADD TURN LANE(S)	$ 5,000.00	SU	CST
434931-1	SR 436/E ALTAMONTE DRIVE	BOSTON AVE	E OF ANCHOR RD	TRAFFIC OPS IMPROVEMENT	$ (25,299.00)	SU	CST
447103-1	SR 46	EAST OF CR-15/UPSALA RD	FRENCH AVE	RESURFACING	$ 60,361.00	NHRE	CST
240200-2	SR429/46 (WEKIVA PKWY)	E OF OSPREY HAMMOCK TRAIL	ORANGE BLVD	NEW ROAD CONSTRUCTION	$ 12,223.00	SA	CST
240200-4	SR 429 (WEKIVA PKWY)	ORANGE BOULEVARD	W OF I-4 (SR 400)	NEW ROAD CONSTRUCTION	$ 1,338,070.00	SA	CST
436679-1	SR 15/SR600 (US 17/92)	N OF LAKE MARY BLVD	N OF AIRPORT BLVD	WIDEN/RESURFACE EXIST LANES	$ (24,030.00)	SA	CST
436857-1	SR 15/SR600 (US 17/92)	N OF LAKE MARY BLVD	AIRPORT BLVD	RESURFACING	$ 20,000.00	SA	CST
441140-1	SR 436	NORTHLAKE BLVD / CRANES ROOST BLVD	BOSTON AVE	RESURFACING	$ (311.00)	SU	CST
456515-3	REPLACE CCTV CAMERA/EQUIPMENT - MILTON (SEMINOLE COUNTY)	-	-	EMERGENCY OPERATIONS	$ 43,776.00	ER25	CST
456515-3	REPLACE CCTV CAMERA/EQUIPMENT - MILTON (SEMINOLE COUNTY)	-	-	EMERGENCY OPERATIONS	$ 218,884.00	ER25	MISC
447103-1	SR 46	EAST OF CR-15/UPSALA RD	FRENCH AVE	RESURFACING	$ 1,000.00	SA	PE

431807-2	SOUTH POMEGRANATE AVE	8TH STREET	SR 46	SAFETY PROJECT	$	958,210.00	SA	PE
446488-1	WARREN AVE	SR 434	MILWEE ST	URBAN CORRIDOR IMPROVEMENTS	$	504,043.00	SU	PE
446903-2	EAST CHURCH AVENUE	NORTH RONALD REAGAN	US 17/92	MISCELLANEOUS CONSTRUCTION	$	81,937.00	SU	PE
453310-1	SR 46 AT RICHMOND AVENUE WESTBOUND LEFT TURN LANE	-	-	ADD LEFT TURN LANE(S)	$	500,000.00	HSP	PE
454207-1	SR 434	US 17-92	SR 419	RESURFACING	$	1,565,805.00	SA	PE
448855-1	E LAKE MARY BLVD AT RR CROSSING #621378X	-	-	RAIL SAFETY PROJECT	$	(141.00)	RHH	RRU
439040-1	SR 434 INTERSECTION IMPROVEMENTS	CR 427	-	INTERSECTION IMPROVEMENT	$	(458,216.00)	SU	ROW

Remainder of Page Intentionally Blank

Interstate Highway System & Strategic Intermodal System Projects

This section contains projects on the Interstate Highway System (IHS), Strategic Intermodal System (SIS), and National Highway Freight Network (NHFN). These improvements are programmed and are implemented directly by FDOT in coordination with local agencies and MetroPlan Orlando.



Seminole County

FPN	Project Name	From	To	Work Description	Federal Funding Amount	Federal Funding Source	Project Phase
242592-8	US-17/92/ORLANDO AVE/FRENCH AVE	CENTRAL FL ZOO	I-4 WB RAMPS	INTERCHANGE IMPROVEMENT	$ 12,193.00	NHPP	CST
439682-1	I-4/SR400	W OF LAKE MARY BLVD	SEMINOLE-VOLUSIA CTY LINE (WB ONLY)	RESURFACING	$ (9,639.00)	NHPP	CST
446445-1	TRUCK PARKING CENTRAL FLORIDA CORRIDOR - SEMINOLE COUNTY SITE	-	-	PARKING FACILITY	$ 22,164,513.00	NFP	CST
446445-1	TRUCK PARKING CENTRAL FLORIDA CORRIDOR - SEMINOLE COUNTY SITE	-	-	PARKING FACILITY	$ 9,560,090.00	NFPD	CST
242592-4	SR 400 (I-4)	1 MILE E OF SR 434	E OF SR 15/600 (US 17/92)	ADD LANES & RECONSTRUCT	$ 505,650.00	NHPP	PE
242592-4	SR 400 (I-4)	1 MILE E OF SR 434	E OF SR 15/600 (US 17/92)	ADD LANES & RECONSTRUCT	$ 21,177.00	NHPP	ROW

Remainder of Page Intentionally Blank

Active Transportation Projects

The bicycle and pedestrian projects included in this section are funded with federal and/or state funds in FDOT's Five-Year Work Program. This section includes standalone bicycle/pedestrian improvement projects, although it is important to note that sidewalk, bike lanes, and other bicycle and pedestrian improvements are often included as elements of other projects in the State Highway System, Urban Corridor Improvements/Context-Based Design, and Transportation Systems Management & Operations sections. Active Transportation projects include local and regional trail projects that can be used by cyclists and pedestrians for recreation and/or commuting, on-street bicycle lanes, side paths, sidewalk improvements, and other projects that will improve overall bicycle and pedestrian mobility.



Orange County

FPN	Project Name	From	To	Work Description	Federal Funding Amount	Federal Funding Source	Project Phase
430225-4	SHINGLE CREEK TRAIL	W. TAFT VINELAND ROAD	SR 528	BIKE PATH/TRAIL	$ 3,150,270.00	TALT	CST
430225-4	SHINGLE CREEK TRAIL	W. TAFT VINELAND ROAD	SR 528	BIKE PATH/TRAIL	$ 1,296,301.00	TALU	CST
430225-5	SHINGLE CREEK TRAIL	SR 528	DESTINATION PARKWAY	BIKE PATH/TRAIL	$ 537,076.00	SU	CST
430225-5	SHINGLE CREEK TRAIL	SR 528	DESTINATION PARKWAY	BIKE PATH/TRAIL	$ 3,322,209.00	TALU	CST
437575-1	ORANGE BLOSSOM TRAIL PHASE 2A	30TH STREET	GORE STREET	SIDEWALK	$ 61,740.00	TALU	CST
439878-5	SHINGLE CREEK TRAIL PHASE 3B	ORANGE CO LINE	TOWN LOOP BLVD	BIKE PATH/TRAIL	$ (26,116.00)	TALU	CST
443395-1	HUNGERFORD ELEMENTARY SCHOOL SIDEWALK GAPS SRTS	-	-	SIDEWALK	$ 381,488.00	SR2T	CST
443395-1	HUNGERFORD ELEMENTARY SCHOOL SIDEWALK GAPS SRTS	-	-	SIDEWALK	$ 665,691.00	TALU	CST
443395-2	HUNGERFORD ELEMENTARY SCHOOL SIDEWALK GAPS SRTS	-	-	SIDEWALK	$ 73,938.00	SR2T	CST
443395-2	HUNGERFORD ELEMENTARY SCHOOL SIDEWALK GAPS SRTS	-	-	SIDEWALK	$ 124,974.00	SU	CST
451987-1	TOWN OF WINDERMERE SAFE ROUTE TO SCHOOL PROJECT PHASE 1	-	-	BIKE PATH/TRAIL	$ 10,000.00	TALT	CST
437575-1	ORANGE BLOSSOM TRAIL PHASE 2A	30TH STREET	GORE STREET	SIDEWALK	$ (1,090.00)	SU	PE
441447-1	LAKE APOPKA TRL CONNECTOR	LAKE APOPKA LOOP TRL	W ORANGE TRL	BIKE PATH/TRAIL	$ (9,952.00)	SU	PE
443395-2	HUNGERFORD ELEMENTARY SCHOOL SIDEWALK GAPS SRTS	-	-	SIDEWALK	$ (4,804.00)	SR2T	PE
444993-1	LITTLE ECON TRAIL PHASE 3	BALDWIN PK ST	RICHARD CROTTY PKWY	BIKE PATH/TRAIL	$ 5,000.00	SU	PE
452289-1	SHINGLE CREEK TRAIL PHASE 4	ALHAMBRA DR	OLD WINTER GARDEN RD	BIKE PATH/TRAIL	$ 2,173,267.00	TALU	PE

Osceola County

FPN	Project Name	From	To	Work Description	Federal Funding Amount	Federal Funding Source	Project Phase
439067-1	KISSIMMEE/ST CLOUD TRAIL ALONG C-31 CANAL	NEPTUNE RD	E LAKE SHORE	BIKE PATH/TRAIL	$ (4,724.00)	TALU	CST
430225-1	SHINGLE CREEK TRAIL	LAKE TOHO CITY TRAIL	ORANGE/OSCEOLA CO. LINE	BIKE PATH/TRAIL	$ (216.00)	SU	PE
444785-1	ST CLOUD SIDEWALKS (DELAWARE AVE, VERMONT AVE, COLUMBIA AVE)	-	-	SIDEWALK	$ (11,499.00)	GFSU	PE
444785-1	ST CLOUD SIDEWALKS (DELAWARE AVE, VERMONT AVE, COLUMBIA AVE)	-	-	SIDEWALK	$ (710.00)	SU	PE

Seminole County

FPN	Project Name	From	To	Work Description	Federal Funding Amount	Federal Funding Source	Project Phase
447564-1	SPRING LAKE TRAIL	NORTHLAKE BOULEVARD	OAKLAND RD	BIKE PATH/TRAIL	$ 953,621.00	SU	CST
439059-1	US HWY 17/92 AND SUNSET DRIVE - TRAIL	US 17/92	SUNSET DRIVE	BIKE PATH/TRAIL	$ (145,806.00)	SU	CST
439059-1	US HWY 17/92 AND SUNSET DRIVE - TRAIL	US 17/92	SUNSET DRIVE	BIKE PATH/TRAIL	$ (10,272.00)	TALU	CST
446163-1	CENTRAL CASSELBERRY CONNECTIVITY IMPROVEMENT-HIBISCUS RD & MARIGOLD RD	-	-	BIKE PATH/TRAIL	$ 710,693.00	SU	CST
446163-2	CENTRAL CASSELBERRY CONNECTIVITY IMPROVEMENT-HIBISCUS RD & MARIGOLD RD	-	-	BIKE PATH/TRAIL	$ 206,820.00	SU	CST
447564-2	SPRING LAKE TRAIL	NORTHLAKE BOULEVARD	OAKLAND RD	BIKE PATH/TRAIL	$ 143,607.00	SU	CST

Remainder of Page Intentionally Blank

Urban Corridor Improvements/Context-Based Design Projects

This section includes projects on the state highway system that are functionally classified within the urban area. Projects can include non-capacity multimodal context-sensitive improvements that use a combination of bicycle & pedestrian, transit, and intersection solutions to improve traffic flow on constrained roadways without adding lanes.

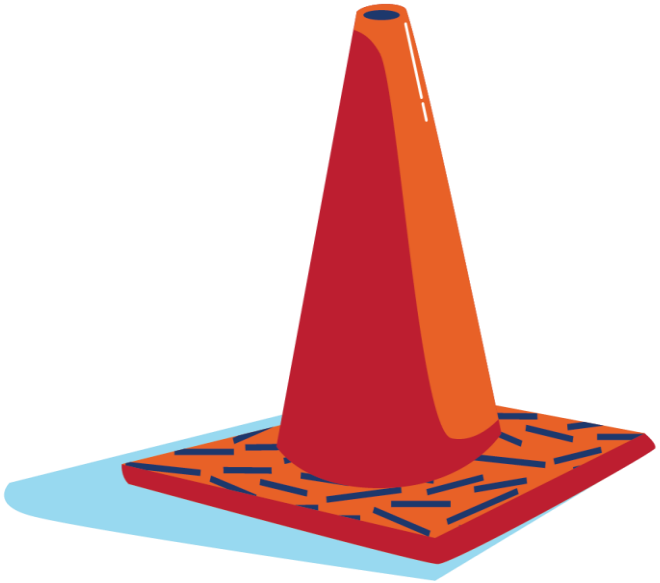

Orange County

FPN	Project Name	From	To	Work Description	Federal Funding Amount	Federal Funding Source	Project Phase
446485-1	VIRGINIA DRIVE-FOREST AVENUE-CORRINE DRIVE	SR527	BENNETT RD	URBAN CORRIDOR IMPROVEMENTS	$ 4,500,000.00	CD23	CST
446485-1	VIRGINIA DRIVE-FOREST AVENUE-CORRINE DRIVE	SR527	BENNETT RD	URBAN CORRIDOR IMPROVEMENTS	$ 3,510,000.00	SU	CST
445772-1	SR 500	CLARCONA OCOEE RD	-	TRAFFIC SIGNALS	$ 50,914.00	SA	PE
453486-1	ROCK SPRINGS RD. COMPLETE STREETS	N PUBLIX ENTRANCE	LESTER RD	URBAN CORRIDOR IMPROVEMENTS	$ 653,321.00	SU	PE

Osceola County

FPN	Project Name	From	To	Work Description	Federal Funding Amount	Federal Funding Source	Project Phase
434916-1	WEST OAK STREET INTERSECTION IMPROVEMENTS AT JOHN YOUNG PARKWAY	-	-	INTERSECTION IMPROVEMENT	$ 605,836.00	SU	CST
447602-1	BUENAVENTURA BLVD	FLORIDA PKWY	EAST OSCEOLA PKWY	TRAFFIC SIGNALS	$ 5,000.00	HSP	CST

Remainder of Page Intentionally Blank

Transportation Systems Management & Operations (TSMO) Projects

This section includes projects that use innovative strategies or leverage existing technology deployments to improve travel time reliability on existing roadways without adding capacity and use such methods as adding turn lanes at intersections, computerized traffic signal systems, integrated corridor management, traveler information, etc. The Transportation Systems Management & Operations Projects (TSMO) category includes projects pertaining to incident management, Transportation Demand Management, and other related activities. Safety projects are also included in this section of the TIP. These projects are prioritized and programmed by MetroPlan Orlando and implemented by local agencies, in coordination with FDOT.



Orange County

FPN	Project Name	From	To	Work Description	Federal Funding Amount	Federal Funding Source	Project Phase
444899-1	OAKLAND AVENUE ROUNDABOUT	-	-	ROUNDABOUT	$ (11,275.00)	SU	CST
441490-2	UNIVERSITY BLVD.	DEAN RD	-	INTERSECTION IMPROVEMENT	$ 379,317.00	SU	CST
445691-1	SR 527	CLAY AVE	S ORLANDO AVE	SAFETY PROJECT	$ (25,209.00)	HSP	CST
445692-1	SR 527	SR 438 E PRINCETON ST	-	TRAFFIC SIGNALS	$ 24,716.00	HSP	CST
445692-1	SR 527	SR 438 E PRINCETON ST	-	TRAFFIC SIGNALS	$ 308,247.00	SA	CST
445693-1	SR 50	N THORNTON AVE	MILLS AVE	TRAFFIC SIGNALS	$ (21,618.00)	HSP	CST
445693-1	SR 50	N THORNTON AVE	MILLS AVE	TRAFFIC SIGNALS	$ 69,380.00	SA	CST
445695-1	SR 50	WESTMORELAND DRIVE N	-	TRAFFIC SIGNALS	$ (18,659.00)	HSP	CST
445695-1	SR 50	WESTMORELAND DRIVE N	-	TRAFFIC SIGNALS	$ 13,059.00	SA	CST
445767-1	SR 500 (US 441) AND SR 50 (COLONIAL DR) SIGNAL RECONSTRUCTION	-	-	TRAFFIC SIGNALS	$ 1,649.00	HSP	CST
445767-1	SR 500 (US 441) AND SR 50 (COLONIAL DR) SIGNAL RECONSTRUCTION	-	-	TRAFFIC SIGNALS	$ 27,086.00	SA	CST
445771-1	SR 500	S OF OAK RIDGE RD	N OF OAK RIDGE RD	TRAFFIC SIGNALS	$ 266,886.00	SA	CST
445772-1	SR 500	CLARCONA OCOEE RD	-	TRAFFIC SIGNALS	$ 3,143,147.00	HSP	CST
447607-1	SR 50	HIGHLAND AVE	-	TRAFFIC SIGNALS	$ 307,098.00	HSP	CST
448728-1	ORANGE COUNTY TRAFFIC SIGNAL CABINETS UPGRADE	-	-	TRAFFIC CONTROL DEVICES/SYSTEM	$ 428,120.00	SU	CST
448728-2	ORANGE COUNTY TRAFFIC SIGNAL CABINETS UPGRADE PHASE 2	-	-	TRAFFIC CONTROL DEVICES/SYSTEM	$ 819,382.00	SU	CST
449763-1	SR 423 / JOHN YOUNG PARKWAY	SR 408	SHADER ROAD	ITS COMMUNICATION SYSTEM	$ 29,588.00	SA	CST
450329-1	SR 438	HASTINGS ST/SHERINGHAM RD	-	TRAFFIC CONTROL DEVICES/SYSTEM	$ 11,000.00	HSP	CST
450329-1	SR 438	HASTINGS ST/SHERINGHAM RD	-	TRAFFIC CONTROL DEVICES/SYSTEM	$ 332,177.00	TALT	CST
445693-1	SR 50	N THORNTON AVE	MILLS AVE	TRAFFIC SIGNALS	$ (21,650.00)	SA	PE
452359-2	KALEY AVENUE SIGNAL PROJECT	-	-	TRAFFIC SIGNALS	$ 693,729.00	SU	PE
452360-1	CHURCH ST. BUNDLE #B24	-	-	TRAFFIC OPS IMPROVEMENT	$ 1,267,278.00	SU	PE
447593-1	SR 50/COLONIAL DR	MAGUIRE BLVD SIGNAL REBUILD	-	TRAFFIC SIGNALS	$ 2,215,503.00	HSP	ROW
447593-1	SR 50/COLONIAL DR	MAGUIRE BLVD SIGNAL REBUILD	-	TRAFFIC SIGNALS	$ 2,000.00	SA	ROW

Osceola County

FPN	Project Name	From	To	Work Description	Federal Funding Amount	Federal Funding Source	Project Phase
434916-1	WEST OAK STREET INTERSECTION IMPROVEMENTS AT JOHN YOUNG PARKWAY	-	-	INTERSECTION IMPROVEMENT	$ 605,836.00	SU	CST
447602-1	BUENAVENTURA BLVD	FLORIDA PKWY	EAST OSCEOLA PKWY	TRAFFIC SIGNALS	$ 5,000.00	HSP	CST
447602-1	BUENAVENTURA BLVD	FLORIDA PKWY	EAST OSCEOLA PKWY	TRAFFIC SIGNALS	$ 5,000.00	HSP	CST
447602-1	BUENAVENTURA BLVD	FLORIDA PKWY	EAST OSCEOLA PKWY	TRAFFIC SIGNALS	$ 8,614.00	HSP	PE
450435-1	SR 500/US 441	DONEGAN AVENUE	-	TRAFFIC CONTROL DEVICES/SYSTEM	$ 382,320.00	HSP	PE

Seminole County

FPN	Project Name	From	To	Work Description	Federal Funding Amount	Federal Funding Source	Project Phase
436679-2	SR 15/SR600 (US 17/92)	AIRPORT BLVD	-	TRAFFIC OPS IMPROVEMENT	$ 303,960.00	SA	CST

Remainder of Page Intentionally Blank

Regional Transit (LYNX, SunRail, and CFCR) Projects

The transit and transportation disadvantaged projects in this section are funded with federal and/or state funds in FDOT's Five-Year Work Program. This section includes operations and capital projects for the Central Florida Regional Transportation Authority (LYNX). This section also includes commuter rail projects for the Central Florida Commuter Rail Commission System (SunRail). The projects within this section are funded with federal and/or state funds in the Central Florida Commuter Rail System Five-Year Work Program.



Orange County

FPN	Project Name	Work Description	Federal Funding Amount	Federal Funding Source	Project Phase
435250-2	CFRTA SECTION 5307 CAPITAL FOR BUSES AND EQUIPMENT	CAPITAL FOR FIXED ROUTE	$ 7,000,000.00	SU	MISC
457474-1	RAILROAD SIGNAL UPGRADE AT AEROSPACE PARKWAY	RAIL SAFETY PROJECT	$ 377,000.00	RHH	RRU
457475-1	RAILROAD SIGNAL UPGRADE AT JOHN WYCLIFFE ROAD	RAIL SAFETY PROJECT	$ 350,000.00	RHH	RRU
457476-1	RAILROAD SIGNAL UPGRADE AT OLD WETHERBEE ROAD	RAIL SAFETY PROJECT	$ 350,000.00	RHH	RRU
457524-1	RAILROAD CROSSING SURFACE REHAB AT HANSROB RD	RAIL SAFETY PROJECT	$ 278,000.00	RHH	RRU

District/Statewide

FPN	Project Name	Work Description	Federal Funding Amount	Federal Funding Source	Project Phase
436029-1	CFCR (LYNX) FTA SECTION 5310	TRANSIT SERVICE	$ 2,972,821.00	FTA 5310	CAP
451939-1	LOW OR NO EMISSION SECTIONn 5339	BUSES	$ 9,270,640.00	FTA 5339	CAP
412994-8	CENTRAL FLORIDA COMMUTER RAIL SYSTEM OPERATIONS AND MAINTENANC	TRANSIT SYSTEMS	$ 284,779.89	DFTA	OPS
435250-2	STP FLEX FUNDING SECTION 5307	BUSES	$ 14,000,000.00	FTA 5307	CAP
436029-1	CFCR (LYNX) FTA SECTION 5310	TRANSIT SERVICE	$ 2,432,308.00	FTA 5310	OPS
455872-3	SUNRAIL LFA WITH THE CFCRC OPERATIONS AND MAINTENANCE	TRANSIT SYSTEMS	$ 7,080,412.08	DFTA	OPS
455872-4	SUNRAIL LFA WITH THE CFCRC OPERATIONS AND MAINTENANCE	TRANSIT SYSTEMS	$ 3,693,684.08	DFTA	OPS
455873-4	SUNRAIL LFA WITH THE CFCRC PTC OPERATIONS AND MAINTENANCE	TRANSIT SYSTEMS	$ 3,142,699.34	DFTA	OPS
455874-3	SUNRAIL LFA WITH THE CFCRC CAPITAL MAINTENANCE AND SOGR SERVICES	TRANSIT SYSTEMS	$ 855,659.58	DFTA	OPS
455874-4	SUNRAIL LFA WITH THE CFCRC CAPITAL MAINTENANCE AND SOGR SERVICES	TRANSIT SYSTEMS	$ 711,707.00	DFTA	OPS
452177-1	CFRC CROSSINGS AND SAFETY IMPROVEMENTS (CRISI)	PASSENGER SERVICE	$ 71,681.18	FRA	PE

Remainder of Page Intentionally Blank

Aviation Projects

This section includes aviation projects located at the three commercial service airports within the MetroPlan Orlando Region. The aviation projects within this section are funded with federal and/or state funds in FDOT's Five-Year Work Program.



Orange County

FPN	Project Name	Federal Funding Amount		Federal Funding Source
455021-1	ORANGE-ORLANDO INTERNATIONAL JEFF FUQUA BLVD	$	2,500,000.00	CD24

Orlando International Airport

FPN	Project Name	Federal Funding Amount		Federal Funding Source
*	RECONSTRUCT TERMINAL RESTROOMS - DESIGN & CONSTRUCTION	$	5,000,000.00	FAA
*	CONSTRUCT TERMINAL C MULTI-MODAL CONNECTOR PEDESTRIAN BRIDGE - PHASE 2 (3,640 SQUARE FEET)	$	5,000,000.00	FAA
*	EXPAND TERMINAL C WITH THE ADDITION OF 4 GATES – CONSTRUCTION PHASE 4 (15,330 SQUARE FEET)	$	14,987,821.00	FAA
*	EXPAND TERMINAL C APRON – CONSTRUCTION PHASE 2 (25,090 SQUARE YARDS)	$	12,084,883.00	FAA
*	REHABILITATE TAXIWAYS E & F PAVING AND LIGHTING (6,700 FEET) – DESIGN PHASE	$	2,030,741.00	FAA
*	IMPROVEMENTS TO JEFF FUQUA BLVD AND STATION LOOP ROAD (TERMINAL A)	$	2,500,000.00	FHWA
*	RECONSTRUCT TERMINAL RESTROOMS (24,509 SQUARE FEET) – DESIGN AND CONSTRUCTION	$	33,000,000.00	FAA
*	TAXIWAYS E&F PHASE 1 & 2 - CONSTRUCTION	$	27,021,768.00	FAA
*	VEHICLE MOVEMENT AREA TRANSPONDERS (VMAT), MCO	$	376,143.00	FAA
*	RECONSTRUCT TERMINAL RESTROOMS - PHASE 2	$	15,276,332.00	FAA

Orlando Executive Airport

FPN	Project Name	Federal Funding Amount		Federal Funding Source
*	REHABILITATE RUNWAY 7/25 PAVEMENT AND LIGHTING (6,004 FEET) - CONSTRUCTION	$	13,367,857.00	FAA
*	RECONSTRUCT EAST APRON (10,000 SQUARE YARDS) - CONSTRUCTION	$	1,840,411.00	FAA
*	VEHICLE MOVEMENT AREA TRANSPONDERS (VMAT), ORL	$	52,939.00	FAA
*	TAXIWAY A IMPROVEMENTS - DESIGN	$	946,593.00	FAA
*	EAST RAMP REHABILITATION PROJECT, PHASE 1 (CONSTRUCTION) W/ AIG FUNDING	$	630,317.00	FAA

Kissimmee Gateway Airport

FPN	Project Name	Federal Funding Amount		Federal Funding Source
*	TOWER CONSTRUCTION	$	12,163,013.00	FAA
*	TAXIWAY A CONSTRUCTION	$	21,108,236.00	FAA
470781-1	PARCEL 8 - INFRASTRUCTURE CONSTRUCTION	$	3,755,000.00	FDOT
457288-2	TOWER CONSTRUCTION	$	2,500,000.00	FDOT
*	RWY 15/33 REHAB	$	1,260,000.00	FAA

Orlando Sanford International Airport

FPN	Project Name	Federal Funding Amount		Federal Funding Source
*	EXTENSION OF TAXIWAY ALPHA	$	11,874,256.00	FAA
*	ACQUIRE AND INSTALL 35 VEHICLE MOVEMENT AREA TRANSPONDERS	$	110,261.00	FAA
455272-2	TERMINAL CONNECTOR CORRIDOR	$	1,500,000.00	FDOT
444443-2	EXTENSION OF TAXIWAY ALPHA	$	675,000.00	FDOT
456492-1	TERMINAL IMPROVEMENTS (ELEVATOR)	$	110,000.00	FDOT
455305-1	TERMINAL 400-TON CHILLER	$	200,000.00	FDOT
452985-1	800 SPACE PARKING LOT	$	200,000.00	FDOT

* These projects were funded 100% by FAA and do not have a FDOT FPN

Remainder of Page Intentionally Blank

Unified Planning Work Program

Consistent with federal and state requirements, this section includes a summary of all federal and state transportation planning funds included in MetroPlan Orlando's adopted Unified Planning Work Program (UPWP).



Orange County

FPN	Project Name	Work Description	Federal Funding Amount	Federal Funding Source	Project Phase
439332-5	METROPLAN FY 2024/2025-2025/2026 UPWP	TRANSPORTATION PLANNING	$ 1,862,317.00	PL	PE
439332-5	METROPLAN FY 2024/2025-2025/2026 UPWP	TRANSPORTATION PLANNING	$ (809,734.00)	SU	PE
439332-6	METROPLAN FY 2026/2027-2027/2028 UPWP	TRANSPORTATION PLANNING	$ 1,346,255.00	PL	PE
439332-6	METROPLAN FY 2026/2027-2027/2028 UPWP	TRANSPORTATION PLANNING	$ 3,000,000.00	SU	PE

Remainder of Page Intentionally Blank

Appendix: Abbreviations & Acronyms

Federal Funding Codes

CD	Congressional Discretionary Funds (CD22, CD23, CD24, CD26)
CM	Congestion Mitigation
DFTA	Federal Transit Administration (FTA, DFTA, RED)
ER25	Emergency Relief
FAA	Federal Aviation Administration
FHWA	Federal Highway Administration
FRA	Federal Railroad Administration
FTA	Federal Transit Administration Funds (5307, 5310, 5339)
GFEV	General Fund Electric Vehicle Charging Program
GFNP	General Fund Federal Relief NP
GFSU	General Surface Transportation Planning funds greater than 200,000 population
HSP	Highway Safety Program
NFP/NFPD	National Freight Program
NH	National Highway System funds (NH, NHEX, NHPP, NHPF, NHBR, NHPF, NHRE, ACNR)
PL	Metropolitan Planning Funds
REPE	Repurposed Federal Earmarks
RHH	Rail Highway Crossings Hazard
SA	Surface Transportation Program Block Grant funds any area
SR2T	Safe Routes to School – Transfer funds
SU	Surface Transportation Program Block Grant funds for greater than 200,000 population
TALT	Transportation Alternative funds – any area
TALU	Transportation Alternative funds for greater than 200,000 population

Project Phase Abbreviations

CAP	Capital
CST	Construction
MISC	Miscellaneous
OPS	Operations
PD&E	Project Development and Environment Studies
PE	Preliminary Engineering (Design)
ROW	Right-of-Way Acquisition
RRU	Railroad & Utilities
FPN	Financial Project Number

Agency Abbreviations

AASHTO	American Association of State Highway Transportation Officials
CFCR	Central Florida Commuter Rail
CFCRC	Central Florida Commuter Rail Commission
CFX	Central Florida Expressway Authority
CFRTA	Central Florida Regional Transportation Authority (dba LYNX)
ECFRPC	East Central Florida Regional Planning Council
FAA	Federal Aviation Administration
FDOT	Florida Department of Transportation
FHWA	Federal Highway Administration
FTA	Federal Transit Administration
FTE	Florida's Turnpike Enterprise
GOAA	Greater Orlando Aviation Authority
KGA	Kissimmee Gateway Airport
MPO	Metropolitan Planning Organization
MPOAC	Metropolitan Planning Organization Advisory Council
OIA	Orlando International Airport
OSIA	Orlando Sanford International Airport
USDOT	U.S. Department of Transportation



250 South Orange Avenue • Suite 200 • Orlando, Florida 32801

www.MetroPlanOrlando.gov

407-481-5672