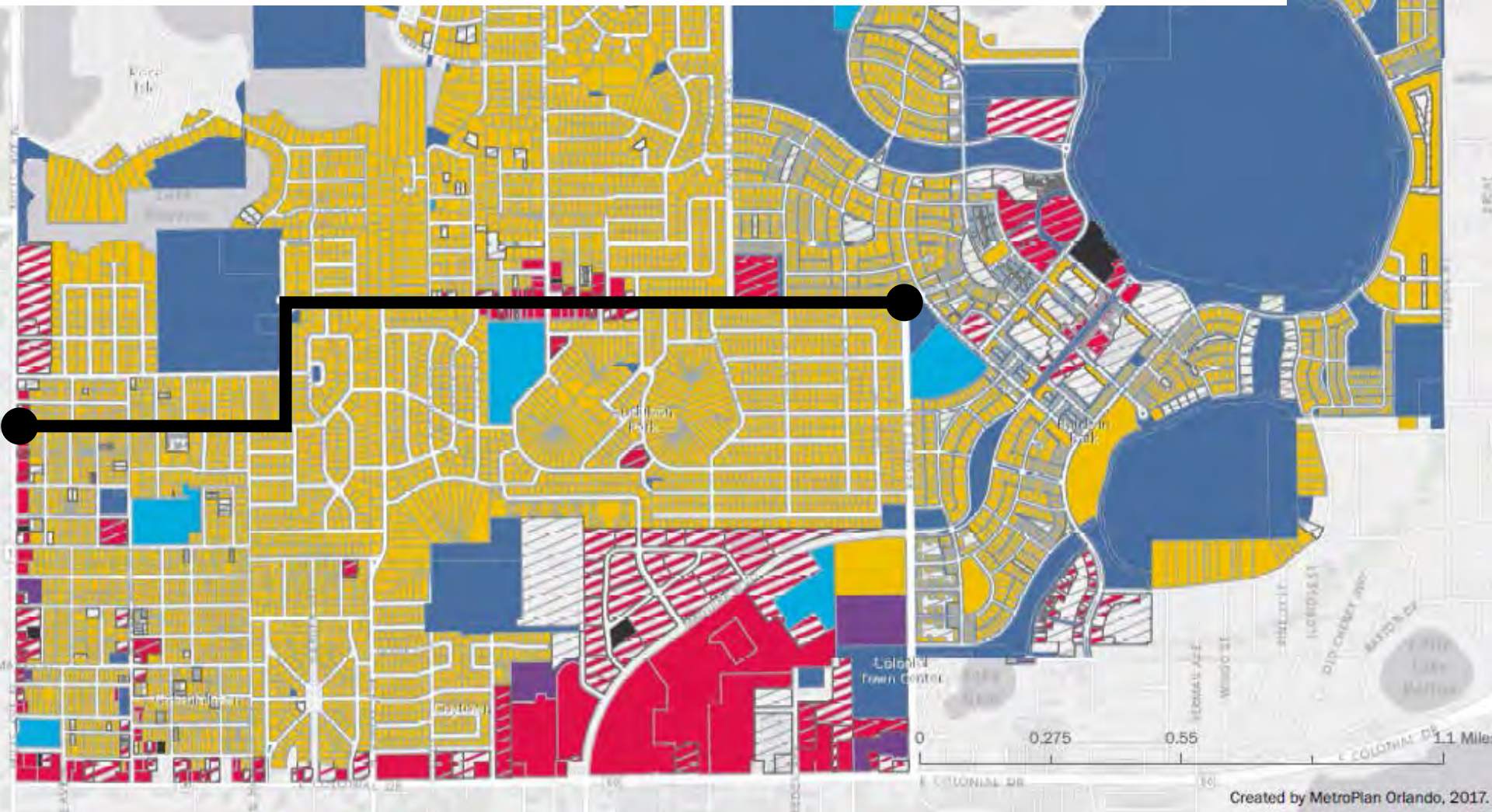
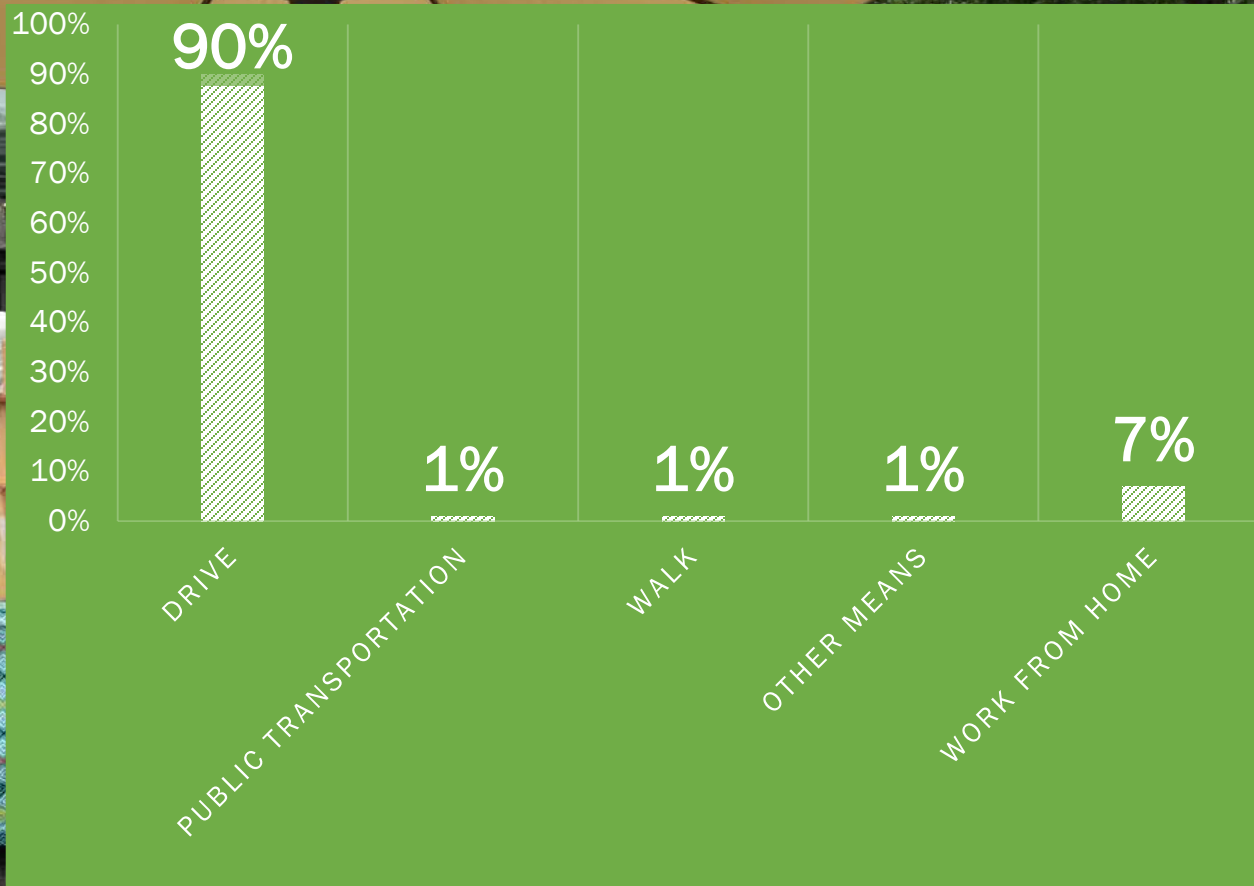


Corrine Drive, Today

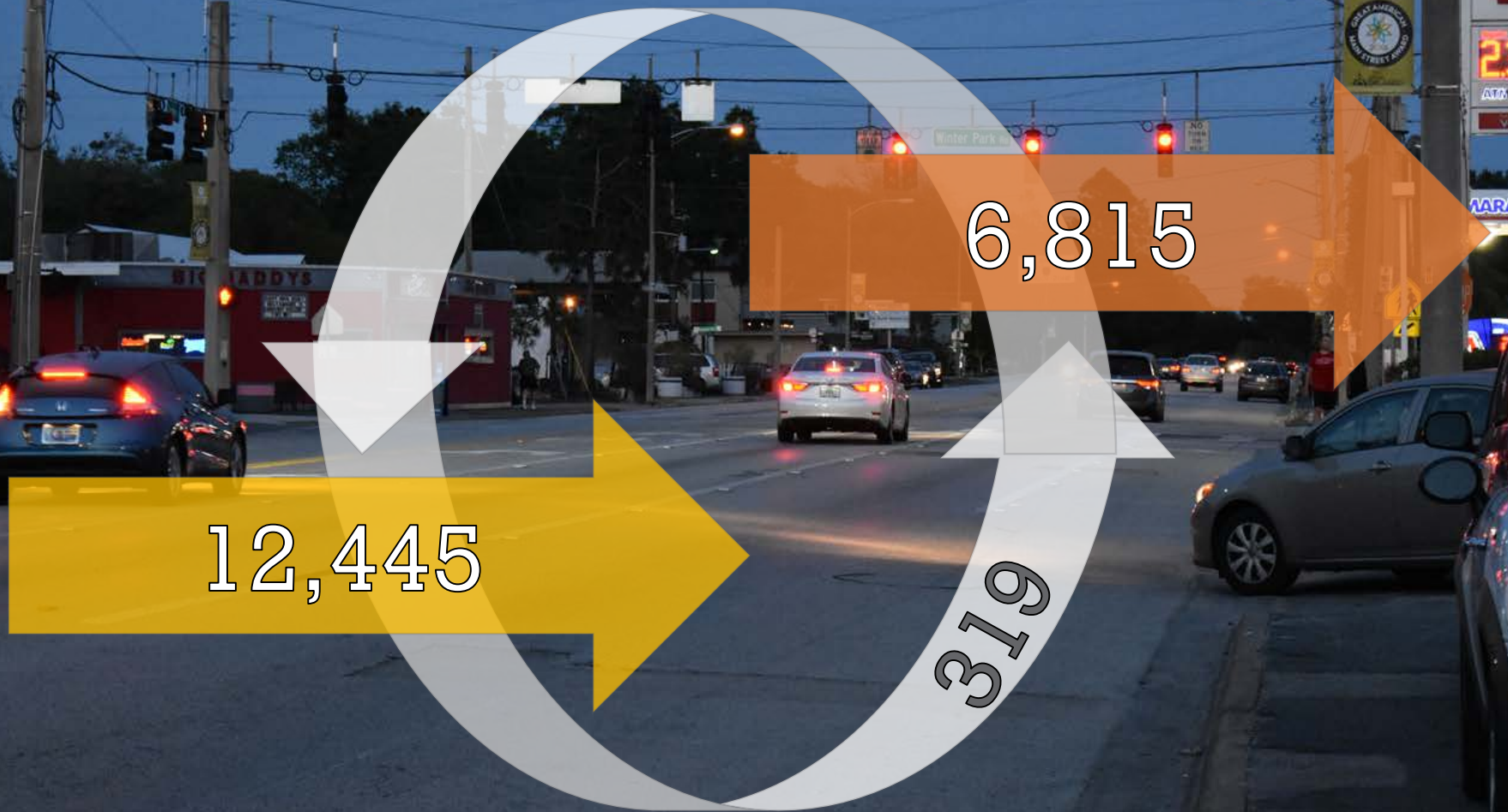


Trips to Work



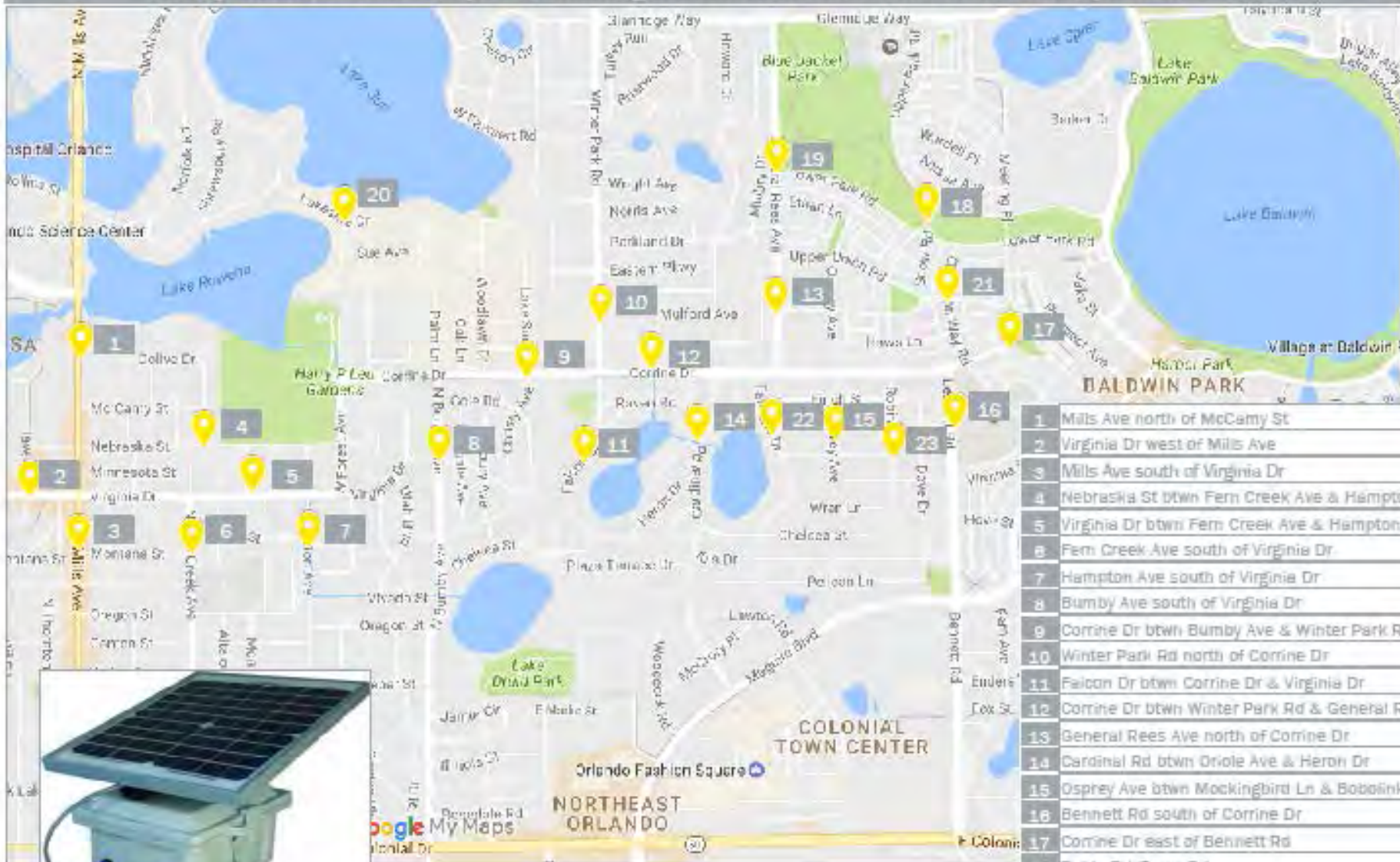
Residents: 15,730

Regional Connector: Employment

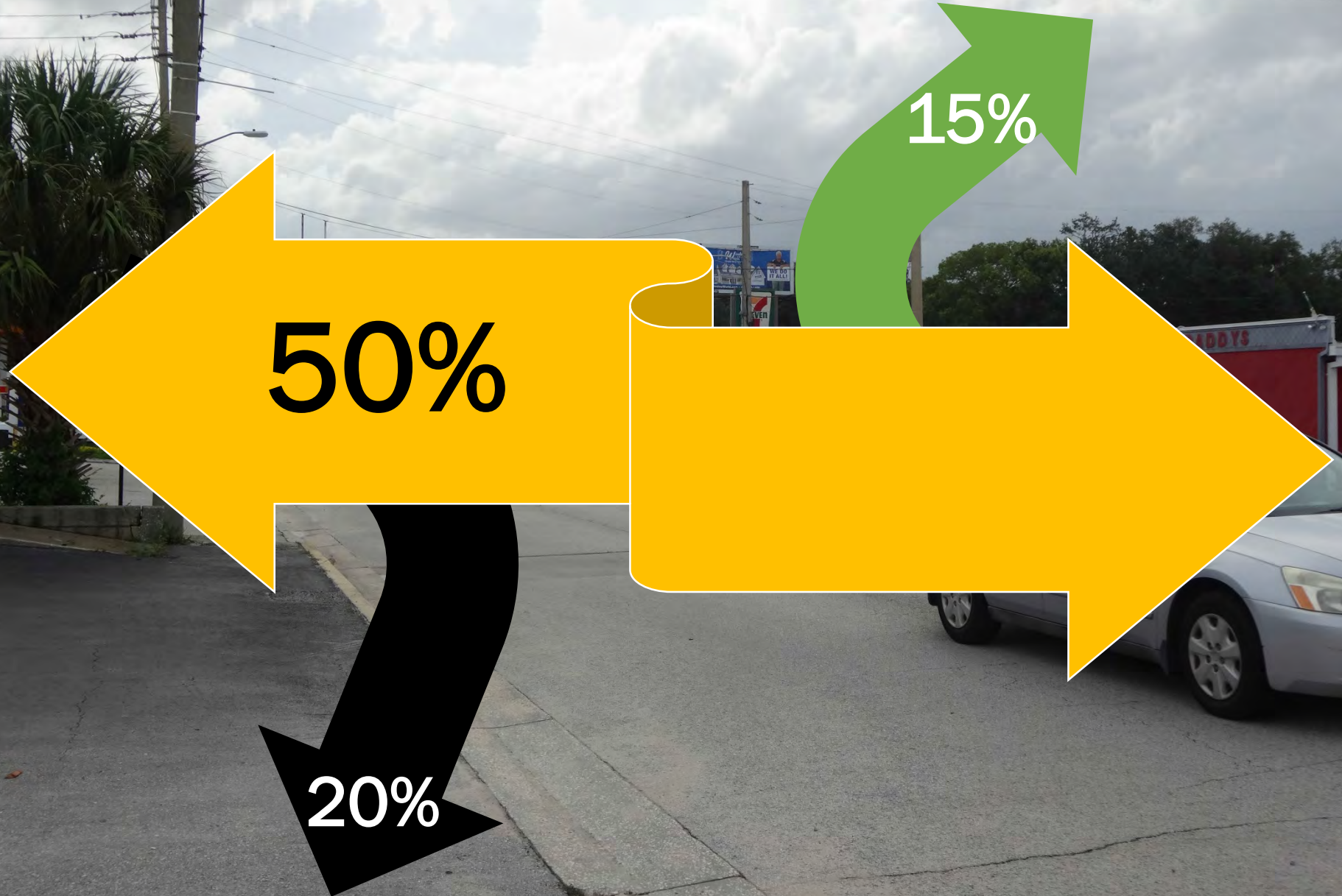


7 Day Bluetooth Data Collection

Anonymous travel-time, speed, and origin-destination data for vehicles and pedestrians.



Regional Connector: Travel Patterns



Regional Connector: Traffic Counts



Monday-Friday

23,000

Weekend

11,700-17,600

EXISTING 2017






Corrine Drive Complete Streets Study

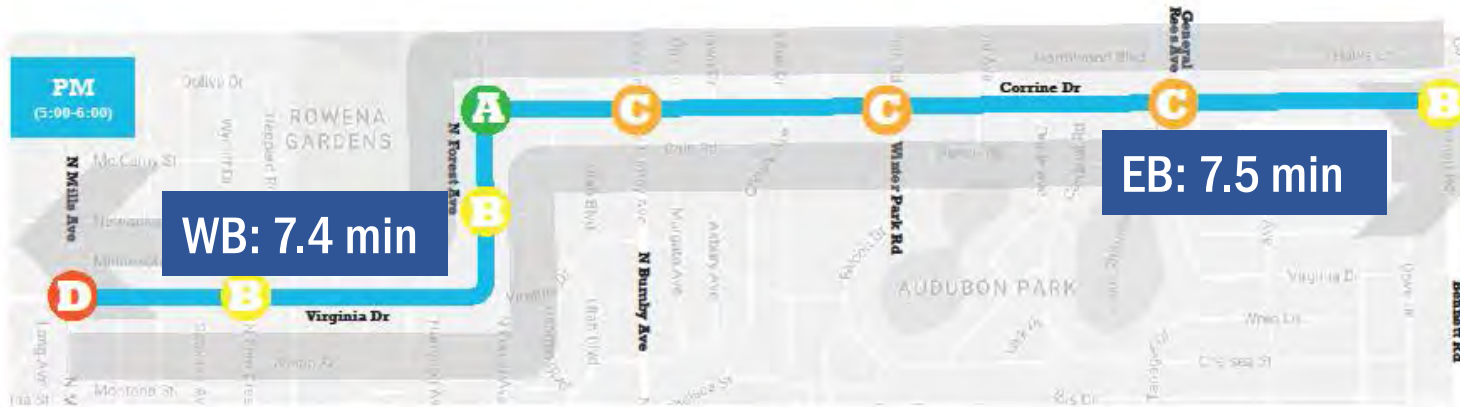
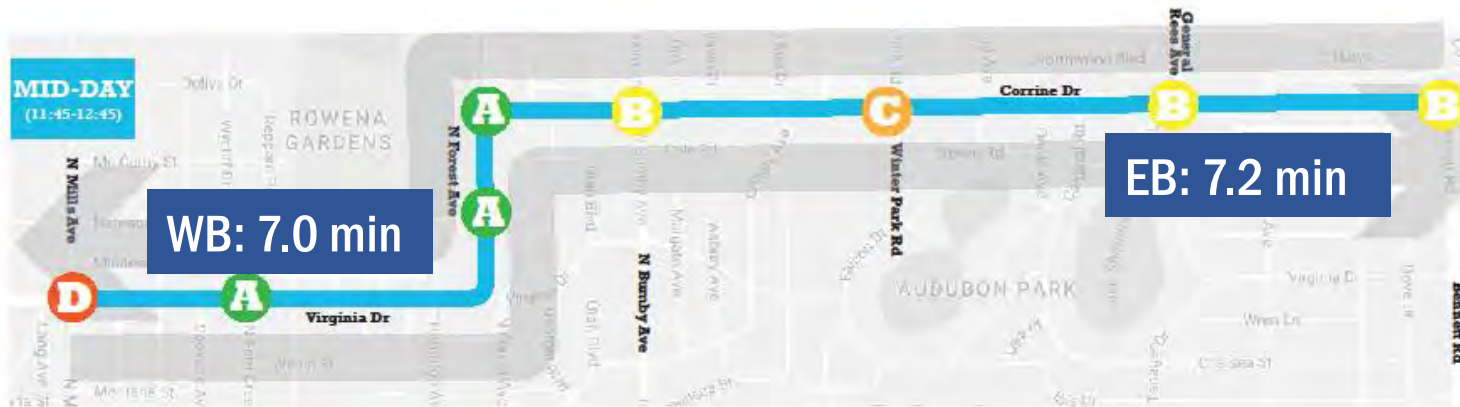
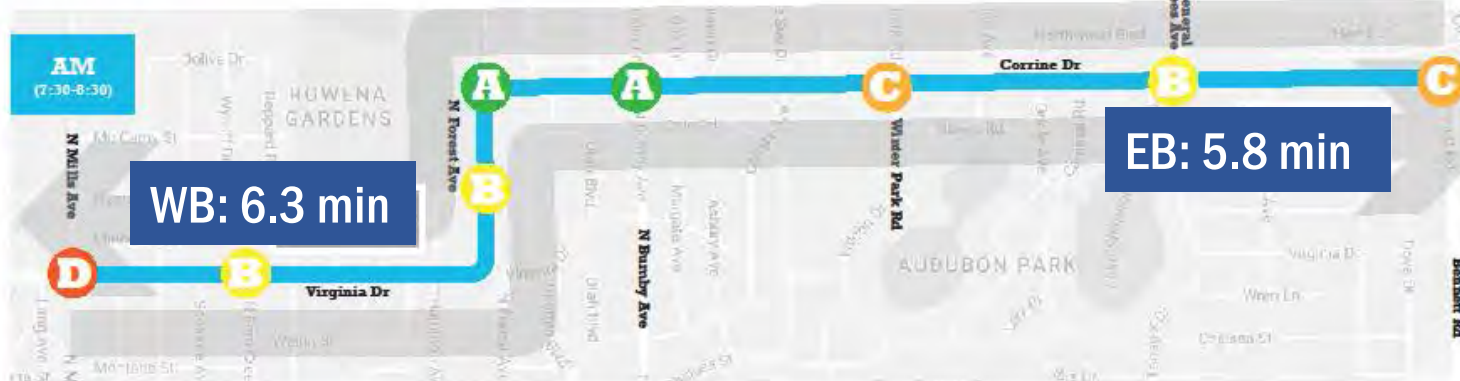
LEGEND

 STUDY CORRIDOR

 TRAVEL TIME

Intersection LOS

-  LOS A
-  LOS B
-  LOS C
-  LOS D
-  LOS E



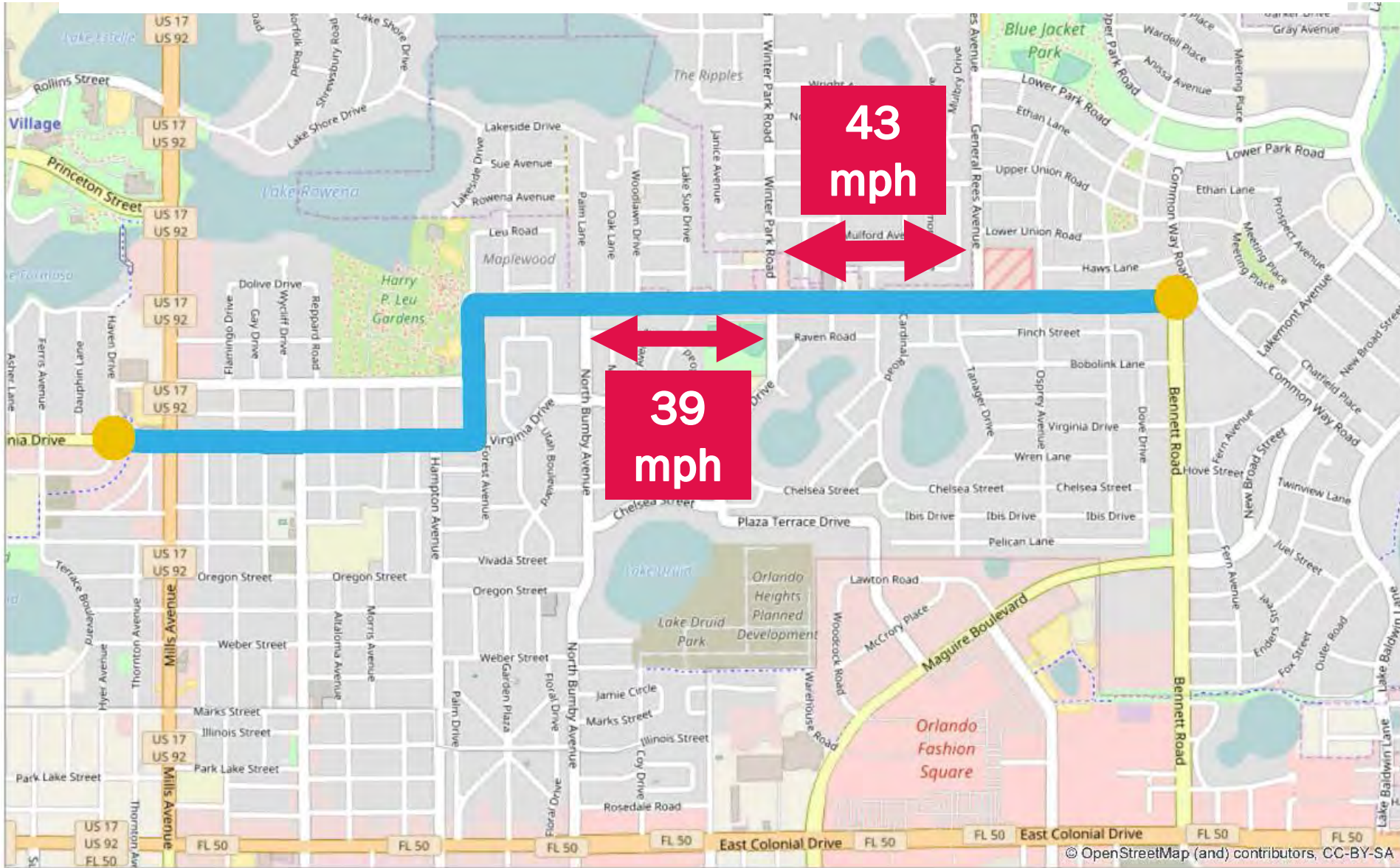
Speeds on Corrine Dr.



75% travel above the 35 mph speed limit

Speeds greater than 70 mph recorded

Speeds on Corrine Dr.: 85th Percentile



© OpenStreetMap (and) contributors, CC-BY-SA

0 0.125 0.25 0.5 Miles



Crashes on Corrine Dr.

289 crashes & 3 fatalities from 2011-2016


1% bicycle

0% pedestrian

4% alcohol-related

60% rear ends, sideswipes, parked vehicles

Pedestrian & Bicycling Issues

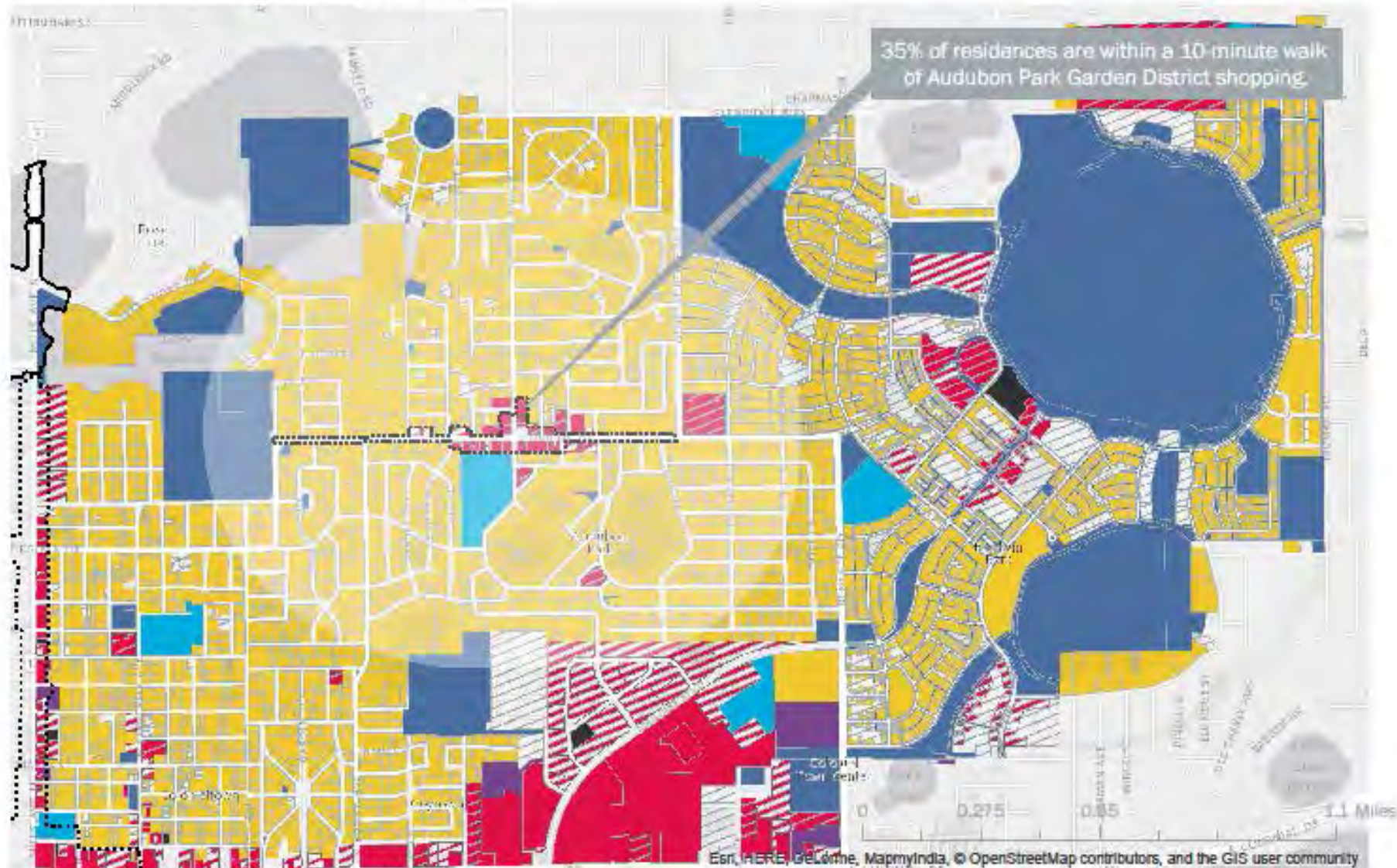


- Sidewalk gaps
- Not ADA accessible
- No dedicated bicycle facilities
- Wide, faded crosswalks
- Poor lighting
- Pavement cracks
- High speeds
- Trail connectivity gaps
- Traffic signal timing

10-Minute Walk to Audubon Park Main Street District

CORRINE DRIVE

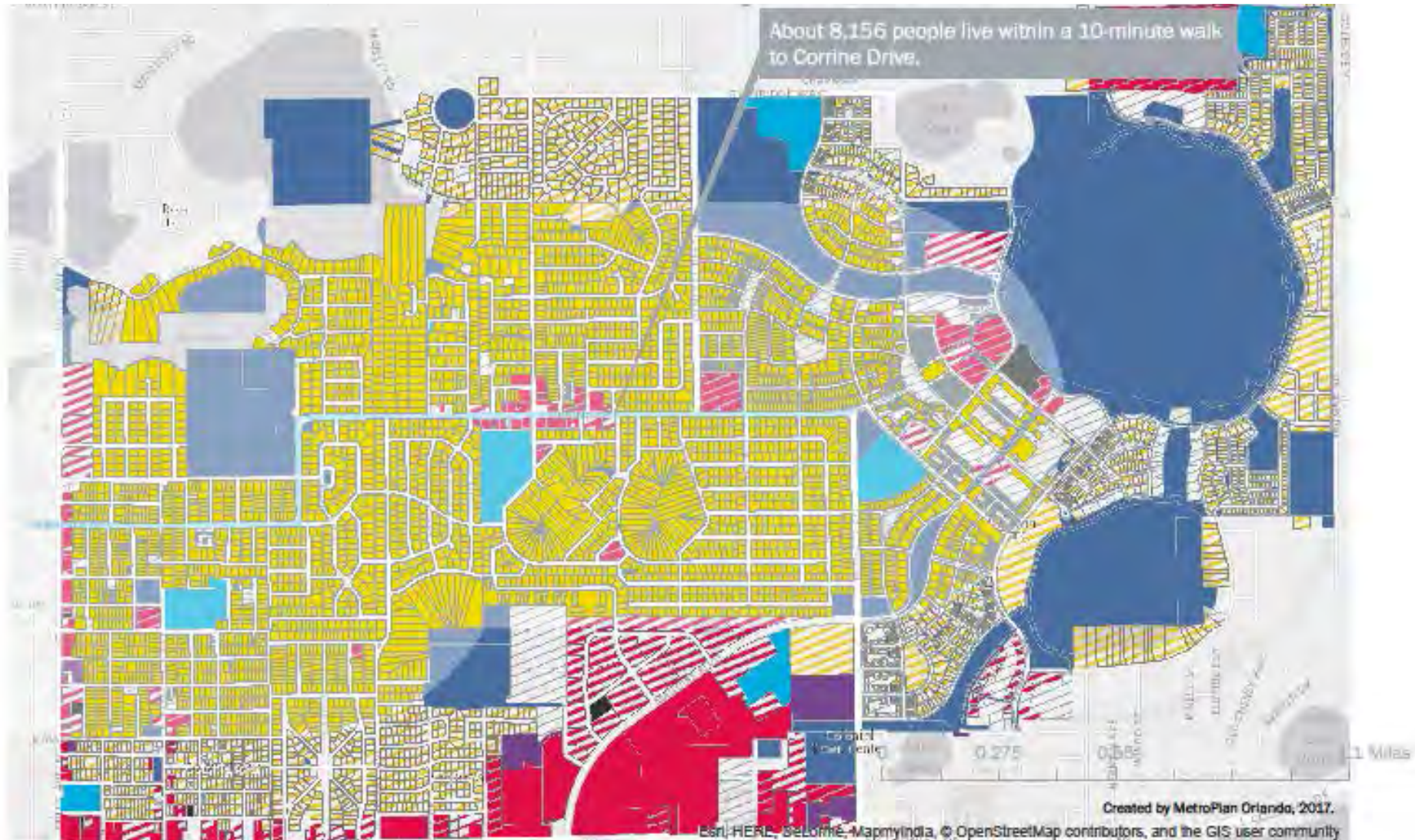
COMPLETE STREETS STUDY



35% of residences are within a 10-minute walk of Audubon Park Garden District shopping.

- | | | | | | | | |
|--|------------------------------|--|-------------|--|--------------------------|--|-----------------|
| | AUDUBON PARK GARDEN DISTRICT | | RESIDENTIAL | | RESTAURANTS | | SURFACE PARKING |
| | MILLS 50 | | RETAIL | | INDUSTRIAL & WAREHOUSING | | VACANT |
| | NANHOE VILLAGE | | BUSINESSES | | SCHOOLS | | |

10-minute Walk to Corrine Dr.



Health Concerns

17% of area residents said they had not done any leisurely physical activity in the past month, according to the CDC

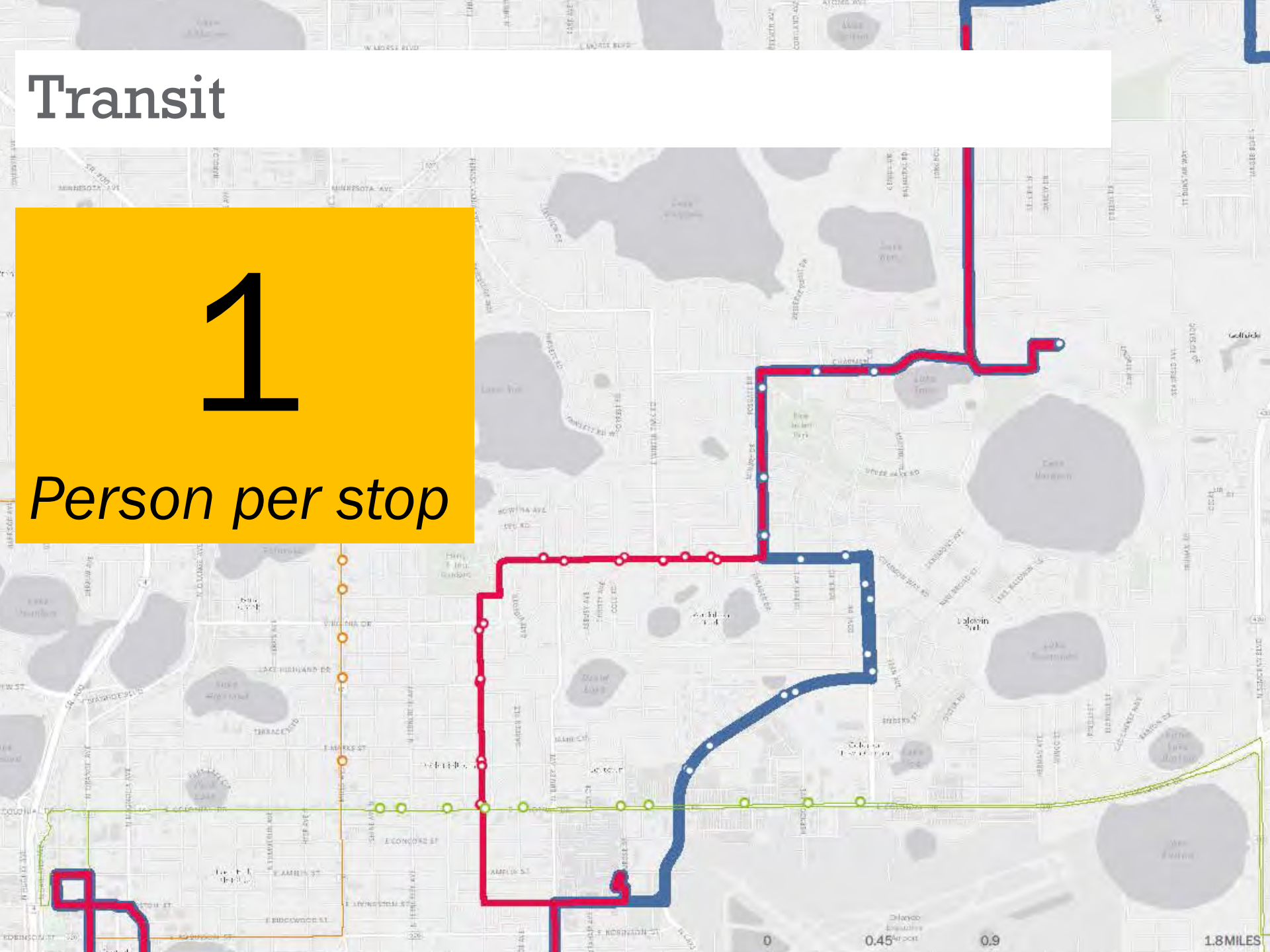
Air Quality = “Good”

Poor mental well-being = 10%

Transit

1

Person per stop



Parking



342 on-street parking spots