



metroplan orlando

*A REGIONAL TRANSPORTATION PARTNERSHIP*

# **MUNICIPAL ADVISORY COMMITTEE AGENDA**

**May 4, 2023 @ 9:30 A.M.**

---

## Municipal Advisory Committee

**DATE & TIME:**

Thursday, May 4, 2023  
9:30 AM

**LOCATION:**

MetroPlan Orlando  
250 S. Orange Ave., Ste. 200, Orlando, FL 32801  
Parking Garage: 25 W. South St.

[CLICK HERE TO JOIN VIRTUALLY](#)

**MEMBERS OF THE PUBLIC ARE WELCOME!**

Participate at the location above or online from your computer, smartphone or tablet. Zoom meeting ID and dial-in info available here on web calendar.



**WiFi available** | Network: MpoGuest | Password: mpoaccess

**I. CALL TO ORDER** Chairman John Dowless

**II. CHAIR'S ANNOUNCEMENTS** Chairman John Dowless

**III. AGENDA REVIEW** Mr. Alex Trauger

**IV. ROLL CALL & CONFIRMATION OF QUORUM** Ms. Lisa Smith

**V. PUBLIC COMMENTS ON ACTION ITEMS**

Comments on *Action Items* can be made in two ways:

1. In person at the meeting location listed at the top of this agenda.
2. Virtually via Zoom. Use the 'raise hand' feature during public comment to indicate you want to speak.

How to comment:

1. Complete an electronic speaker card at [MetroPlanOrlando.org/SpeakerCard](https://MetroPlanOrlando.org/SpeakerCard). Hard copies of the speaker card are available in the meeting room and should be turned in to MetroPlan Orlando staff. The chairperson will call on each speaker.
2. Each speaker has two minutes to address the board and should state his/her name and address for the record.

If your comment does not pertain to action items on the agenda, you may comment at the general public comment period at the end of the meeting.

**VI. AGENCY REPORTS / PARTNER UPDATES**

- Florida Department of Transportation
- Florida's Turnpike Enterprise
- LYNX

Mr. Jonathan Scarfe  
Mr. Siaosi Fine  
Ms. Patricia Whitton

<b>VII. ACTION ITEMS</b>		
<b>A.</b>	<b>Approval of Minutes from March 2, 2023 Meeting (Tab 1)</b> Approval is requested of the March 2 <sup>nd</sup> MAC meeting minutes, provided at <b>Tab 1</b> .	Mr. Alex Trauger MetroPlan Orlando
<b>B.</b>	<b>Appointment of Bylaws Review and Nominating Subcommittee</b> The Chairman will appoint a Bylaws Review and Nominating Subcommittee to recommend a slate of officers for the term July 2023 through June 2025 as well as review the MAC bylaws and make updates as necessary. Approval of the subcommittee's recommendations will be brought before the MAC in June for approval and the new officers will assume their roles at the July 6th meeting.	Mr. Alex Trauger MetroPlan Orlando
<b>VIII. PRESENTATIONS &amp; STATUS REPORTS</b>		
<b>A.</b>	<b>Safe Streets for All (SS4A) Update</b> Ms. Taylor Laurent, MetroPlan Orlando staff, will provide an update on the Safe Streets for All grant program. MetroPlan Orlando was awarded funding to develop regional and local safety action plans.	Ms. Taylor Laurent MetroPlan Orlando
<b>B.</b>	<b>Bicycle/Pedestrian Count Program Status Update</b> Mr. Mighk Wilson, MetroPlan Orlando, will give a status update on the ongoing tracking and analyzing of bicycle and pedestrian counts around the region.	Mr. Mighk Wilson MetroPlan Orlando
<b>C.</b>	<b>Annual Report on Best Foot Forward</b> Ms. Emily Hanna, Bike/Walk Central Florida, will present an annual report on the activities of the Best Foot Forward pedestrian safety program. Hyperlink to 2022 Annual report provided in General Information at Tab 3.	Ms. Emily Hanna Bike/Walk Central Florida
<b>D.</b>	<b>Sunshine Corridor Status Update</b> Mr. David Cooke, FDOT, will give a presentation and status updates on the Sunshine Corridor process.	Mr. David Cooke FDOT
<b>IX. GENERAL INFORMATION</b>		<b>Tab 2</b>
<b>A.</b>	<b>FDOT Monthly Construction Status Report</b> – The latest FDOT Monthly Construction Status Report for the Orlando area is enclosed for information purposes.	
<b>B.</b>	<b>Highlights from March 8, 2023 MetroPlan Orlando Board Meeting</b> – A series of highlights and notable actions from the most recent MetroPlan Orlando Board Meeting.	
<b>C.</b>	<b>Air Quality Report</b> – The latest air quality report for the MetroPlan Orlando area is enclosed.	

---

**D. LYNX Press Releases** – One press release from LYNX has been included.

---

**E. Bicycle / Pedestrian Report** – A report on bicycle and pedestrian projects in the MetroPlan Orlando region is enclosed.

---

**F. Transportation Improvement Program (TIP) Modification Letter** – A letter explaining modifications to the FY 2022/23 – 2026-27 TIP has been included.

---

## **X. UPCOMING MEETINGS OF INTEREST**

*A list of selected upcoming meetings to be held at MetroPlan Orlando's office. For more information and a full list of upcoming meetings, visit [MetroPlanOrlando.org/calendar](https://metroplanorlando.org/calendar)*

---

**A.** Next Municipal Advisory Committee Meeting | June 8, 2023 | 9:30 a.m.

---

**B.** Upcoming MetroPlan Orlando Board Meeting | May 10, 2023 | 9:00 a.m.

---

**C.** Transportation Disadvantaged Local Coordinating Board | May 11, 2023 | 10:00 a.m.

---

**D.** Vulnerable Users Working Group (virtual meeting) | May 16, 2023 | 3:00 p.m.

---

## **XI. MEMBER COMMENTS**

## **XII. PUBLIC COMMENTS (GENERAL)**

Public comments of a general nature can be made in two ways:

1. In person at the meeting location listed on page 1 of this agenda.
2. Virtually via Zoom. Use the 'raise hand' feature during public comment to indicate you want to speak.

How to comment:

1. Complete an electronic speaker card at [MetroPlanOrlando.org/SpeakerCard](https://MetroPlanOrlando.org/SpeakerCard). Hard copies of the speaker card are available in the meeting room and should be turned in to MetroPlan Orlando staff. The chairperson will call on each speaker.
2. Each speaker has two minutes to address the board and should state his/her name and address for the record.

## **XIII. ADJOURNMENT**

*Public participation is conducted without regard to race, color, national origin, sex, age, disability, religion, or family status. Persons wishing to express concerns, who require special assistance under the Americans with Disabilities Act, or who require language services (free of charge) should contact MetroPlan Orlando by phone at (407) 481-5672 or by email at [info@metroplanorlando.org](mailto:info@metroplanorlando.org) at least three business days prior to the event.*

*La participación pública se lleva a cabo sin distinción de raza, color, origen nacional, sexo, edad, discapacidad, religión o estado familiar. Las personas que deseen expresar inquietudes, que requieran asistencia especial bajo la Ley de Americanos con Discapacidad (ADA) o que requieran servicios de traducción (sin cargo) deben ponerse en contacto con MetroPlan Orlando por teléfono (407) 481-5672 (marcar 0) o por correo electrónico [info@metroplanorlando.org](mailto:info@metroplanorlando.org) por lo menos tres días antes del evento.*

**TAB 1**





**MUNICIPAL ADVISORY COMMITTEE  
MEETING MINUTES**

**DATE:** Thursday, March 2, 2023

**LOCATION:** MetroPlan Orlando  
David L. Grovdahl Board Room  
250 South Orange Avenue, Suite 200  
Orlando, Florida 32801

**TIME:** 9:30 a.m.

---

**Mayor John Dowless, Chairman, presided.**

---

**Members in attendance:**

Mayor John Dowless, City of Edgewood  
Commissioner Richard Firstner, City of Ocoee  
Councilmember Vance Guthrie, City of Maitland  
Mayor Kevin McCann, City of Winter Springs  
Commissioner Sal Ramos, Town of Oakland  
Mayor Megan Sladek, City of Oviedo  
Commissioner Jordan Smith, City of Lake Mary

**Members not in attendance:**

Mayor Phil Anderson, City of Winter Park\*  
Mayor Nathan Blackwell, City of St. Cloud  
Mayor Nicholas Fouraker, City of Belle Isle\*  
Mayor Angie Gardner, Town of Eatonville \*  
Mayor David Henson, City of Casselberry\*  
Council Member Tony Davit, Town of Windermere  
Commissioner Brian Sackett, City of Longwood  
Vacant, City of Winter Garden

\* *Excused Absence*

**Others in attendance were:**

Mr. Hatem Aguib, FDOT D5  
Mr. Jonathan Scarfe, FDOT D5  
Mr. Saiosi Fine, Florida's Turnpike Enterprise  
Mr. Cody Johnson, LYNX  
Mr. Eric Hill, MetroPlan Orlando  
Mr. Alex Trauger, MetroPlan Orlando  
Ms. Lisa Smith, MetroPlan Orlando

Ms. Taylor Laurent, MetroPlan Orlando  
Ms. Mary Ann Horne, MetroPlan Orlando  
Ms. Virginia Whittington, MetroPlan Orlando  
Ms. Cathy Goldfarb, MetroPlan Orlando  
Mr. Jason Sartorio, MetroPlan Orlando  
Mr. Slade Downs, MetroPlan Orlando

**I. CALL TO ORDER**

Chairman John Dowless called the meeting to order at 9:31 a.m. He noted the importance of an in-person quorum. Mayor Megan Sladek led the pledge of allegiance.

**II. CHAIR'S ANNOUNCEMENTS**

Chairman John Dowless reviewed the meeting and public comment procedures.

**III. AGENDA REVIEW**

Mr. Alex Trauger introduced Mr. Jonathan Scarfe, the new FDOT District 5 liaison. He called attention to the Governor's recent Moving Florida Forward initiative which members will hear more about later in the meeting. Mr. Trauger noted a couple of changes in the printed agenda. He told MAC members that the Best Foot Forward presentation is being postponed to their next meeting. In addition, he reported that Mr. Hatem Aguib would be presenting the I-4 Beyond the Ultimate presentation on behalf of FDOT. Mr. Trauger also announced that the Community Advisory Committee (CAC) won the Annual Report sharing competition.

**IV. ROLL CALL & CONFIRMATION OF QUORUM**

Ms. Cathy Goldfarb conducted the roll call and confirmed a quorum was present.

Chairman Dowless called attention to MAC members that had requested excused absences. Those members were Mayor Anderson, who was virtual, Mayor Henson, Mayor Fouraker and Mayor Gardner.

**MOTION:** Councilmember Vance Guthrie moved for approval of excusing the absences of Mayor Anderson, Mayor Henson, Mayor Fouraker and Mayor Gardner. Mayor Megan Sladek seconded the motion, which passed unanimously.

**V. PUBLIC COMMENTS ON ACTION ITEMS**

None.

**VI. AGENCY REPORTS / PARTNER UPDATES**

- **Florida Department of Transportation**

Mr. Jonathan Scarfe, FDOT District 5, called attention to the FDOT construction report included in the agenda packet. He recommended CFLRoads for the latest updated information. Mr. Scarfe provided information on upcoming road closures including SR 500 to US 441, from the SR 429 connector to Jones Avenue, March 5<sup>th</sup> - March 8<sup>th</sup>, 9:00 p.m. to 6:00 a.m., and intermittent lane closures on SR 551 (Goldenrod Road) from SR 408 to SR 50 from 7:00 p.m. to 7:00 a.m. He also spoke briefly about the scoping of projects that they are looking to complete in FY 2026/27. He told MAC members that FDOT will be reaching out directly to affected local jurisdictions.

- **LYNX**

Mr. Cody Johnson, LYNX, reported that ridership is 56,569/day which is up 22% from last year and 74% pre-pandemic levels. He added that construction has started on the Florida Mall Superstop, which is being renovated with additional seating being added. Discussion ensued regarding pre-pandemic ridership trends.

- **Florida's Turnpike Enterprise (FTE)**

Mr. Siaosi Fine, FTE, reported that there are two upcoming public hearings. One is scheduled for the Turnpike from US 192 to Osceola Parkway with the virtual public hearing on March 27<sup>th</sup> and the in-person March 29<sup>th</sup>. The second he reported is the Poinciana Parkway Connector which has the virtual public hearing on April 25<sup>th</sup> and in-person on April 27<sup>th</sup>.

## **VII. ACTION ITEMS**

### **A. Approval of February 2, 2022 Meeting Minutes**

Approval was requested of the February 2nd MAC meeting minutes, which were provided.

**MOTION:** Mayor Megan Sladek moved for approval of the February 2<sup>nd</sup> 2023 MAC meeting minutes. Commissioner Jordan Smith seconded the motion, which passed unanimously.

### **B. Amendment(s) to FY 2022/23 - FY 2026/27 TIP**

Mr. Jason Sartorio, MetroPlan Orlando staff, requested the TAC make a recommendation to the Board that the FY 2022/23 – FY 2026/27 TIP be amended to include the following item(s):

- FM# 443548-1 – Fortune Road and Simpson Road Intersection Project

A letter from FDOT staff explaining the amendment request was provided, along with a sheet prepared by MetroPlan Orlando staff and the draft resolution to be presented at the March 8, 2023 Board meeting. Mr. Sartorio provided a brief overview of the amendment request.

**MOTION:** Councilmember Vance Guthrie moved for approval of the amendment to the FY 2022/23 - FY 2026/27 TIP. Mayor Kevin McCann seconded the motion, which passed unanimously.

## **VIII. PRESENTATIONS & STATUS REPORTS**

### **A. Safe Streets for All (SS4A) Update**

Ms. Taylor Laurent, MetroPlan Orlando staff, provided an update on the Safe Streets for All grant program. MetroPlan Orlando was awarded funding to develop regional and local safety action plans. Ms. Laurent told MAC Members that MetroPlan Orlando was awarded \$3.79 million which will be used to create Vision Zero Safety Action Plans for the region, the three counties and 19 cities and towns. She reviewed the anticipated components, what is next for MetroPlan Orlando and what local partners can do. Ms. Laurent noted that the local partners are being asked to designate a region champion who can serve as the point of contact for the project. Discussion ensued regarding anything that can be done to speed up the process, is the funding recurring over years and providing the actual application to MAC members.

### **B. 2021/2022 Traffic Signal Retiming Program**

Mr. Eric Hill, MetroPlan Orlando staff, gave a presentation on the Traffic Signal Retiming Program. Mr. Hill told committee members that signal retiming is an annual program and he was providing an update on 2022 retiming efforts. He reviewed why signal retiming was important and reported that 17 corridors and seven independent intersections were retimed



in Orange and Seminole counties. Osceola, he added, did not submit any corridors for retiming for 2022. Mr. Hill provided a history of data sources and noted that Connected Vehicle data went through a validation process. He reviewed the performance metrics, project results, and benefit/cost summary, along with the historic benefit/cost summary. He noted that signal retiming is a balancing act between priorities. Mr. Hill called attention to an infographic provided in the agenda packet. Discussion ensued regarding fast pass technology for individuals, Seminole County's number one project, any shift to roundabouts and work at railroad crossings.

**C. Annual Report on Best Foot Forward – Presentation Deferred.**

**D. I-4 Beyond the Ultimate Project Update**

Mr. Hatem Aguib, FDOT, gave a presentation on the updates to the I-4 Beyond the Ultimate (BtU South and BtU North) project. Mr. Aguib called attention to the State of Florida's recent Moving Florida Forward infrastructure initiative, which he will talk about later in the presentation. He provided background information on the I-4 Ultimate and Beyond the Ultimate projects including a map that showed the phased approach for Beyond the Ultimate. He noted that I-4 is the backbone of Central Florida and top FDOT priority, however, funding has been a challenge, but the phased approach has helped to move projects forward. Mr. Aguib detailed phased projects in Orange and Osceola Counties. He told MAC members that a traffic assessment, using heat maps, was conducted in order to find the focus areas that were most congested. Osceola County, he added, was determined to have severe congestion. Opportunities using a value-engineering approach were looked at to move the Osceola projects forward. Mr. Aguib reviewed what they are proposing for the Osceola County projects including the connections to Orange and Polk Counties and the next steps. He provided a brief presentation on Moving Florida Forward including a map of the 20 projects, four of which are in FDOT District 5. Discussion ensued regarding the congestion data being collected continually and whether this data is available on other corridors, what the three general lanes would look like, considerations for widening the shoulder within the express lanes, and projected start and end dates.

**IX. GENERAL INFORMATION**

- A. FDOT Monthly Construction Status Report** – The latest FDOT Monthly Construction Status Report for the Orlando area was provided.
- B. Highlights from February 8, 2023 MetroPlan Orlando Board Meeting** – A series of highlights and notable actions from the most recent MetroPlan Orlando Board Meeting.
- C. LYNX Press Releases** – Press release from LYNX was provided.
- D. Handout on Poinciana Parkway Extension Connector** – A factsheet from Florida's Turnpike Enterprise providing information on the Poinciana Parkway Extension Connector.
- E. Moving Florida Forward Infrastructure Initiative** – On January 30, 2023, Governor DeSantis announced the Moving Florida Forward infrastructure initiative. For more information about the initiative and identified priority projects, visit <https://www.fdot.gov/MovingFloridaForward>.
- F. Best Foot Forward Annual Report** – A copy of the Best Foot Forward Annual Progress Report for FY 2021/22 was available at the following link: [https://metroplanorlando.org/wp-content/uploads/221123\\_MetroPlan-Orl-FY22-Annual-Report\\_FINAL.pdf](https://metroplanorlando.org/wp-content/uploads/221123_MetroPlan-Orl-FY22-Annual-Report_FINAL.pdf).

**X. UPCOMING MEETINGS OF INTEREST**

A list of selected upcoming meetings to be held at MetroPlan Orlando's office. For more information and a full list of upcoming meetings, visit [www.MetroPlanOrlando.org/calendar](http://www.MetroPlanOrlando.org/calendar).

- A. Next Municipal Advisory Committee Meeting | 05.04.2023 | 9:30 a.m.
- B. Upcoming MetroPlan Orlando Board Meeting | 03.08.2023 | 9:00 a.m.
- C. MetroPlan Orlando Federal Certification Public Meeting | 03.15.2023 | 9:00 a.m.
- D. SunRail/Commuter Rail Commission Meeting (at LYNX) | 03.23.2023 | 2:30 p.m.

**XI. MEMBER COMMENTS**

Mr. Trauger called attention to the Federal Certification field visit on March 15<sup>th</sup>. He noted that this is when USDOT, FHWA, and FTA come to audit MetroPlan Orlando's planning process. Mr. Trauger added that part of the field visit is a public meeting where they take public comments on MetroPlan Orlando's regional planning/public participation processes. He invited MAC members to participate in the public meeting, adding that there are virtual and in-person options.

**XII. PUBLIC COMMENTS (GENERAL)**

None.

**XIII. ADJOURNMENT**

The Municipal Advisory Committee meeting was adjourned at 10:43 a.m.

The meeting was recorded and transcribed by Ms. Cathy Goldfarb.

Approved this 4<sup>th</sup> day of May 2023.

---

Mayor John Dowless, MAC Chairman

---

Ms. Cathy Goldfarb,  
Senior Board Services Coordinator

As required by Section 286.0105, Florida Statutes, MetroPlan Orlando hereby notifies all interested parties that if a person decides to appeal any decision made by MetroPlan Orlando with respect to any matter considered at such meeting or hearing, he or she may need to ensure that a verbatim record is made to include the testimony and evidence upon which the appeal is to be based.

**TAB 2**





## *Florida Department of Transportation*

RON DESANTIS  
GOVERNOR

605 Suwannee Street  
Tallahassee, FL 32399-0450

JARED W. PERDUE, P.E.  
SECRETARY

### **Orange, Osceola, and Seminole Counties Project Status Update as of February 28, 2023**

The following is a brief status update on major FDOT road construction projects in Orange, Osceola, and Seminole counties as of the February cutoff. The next cutoff date is March 31, 2023. Information is also available on [www.cflroads.com](http://www.cflroads.com). For questions, please contact Anna Taylor at 386-943-5499 or via email at [anna.taylor@dot.state.fl.us](mailto:anna.taylor@dot.state.fl.us).

#### **ORANGE COUNTY**

##### **Upcoming Projects:**

None.

##### **Current Projects:**

###### **432193-5 I-4 Ultimate Terry Avenue Road Project**

- Contract T5745
- Project Start: November 2022
- Estimated Completion: Fall 2024
- Update: Contractor is building of a new section of Hicks Avenue between Gore Street and Anderson Street to the north. Crews will also build two roundabouts at the intersections between Hicks Avenue and Carter and Conley streets. New on-street parking and sidewalks are included on the project.

###### **439237-1 & 441146-1 S.R. 535 (Kissimmee-Vineland Road) Resurfacing from south of International Drive to south of Hotel Plaza Boulevard**

- Contract E5Z93
- Project Start: March 2021
- Project was completed on December 16, 2022.

###### **441113-1 S.R. 400 (I-4) at Daryl Carter Parkway Interchange**

- Contract T5724
- Project Start: November 2022
- Estimated Completion: Summer 2025
- Update: Contractor is converting the Daryl Carter Parkway overpass, between Central Florida Parkway and State Road 535, into a diverging diamond interchange. The interchange will give motorists an alternate route to reach retailers and restaurants in the Lake Buena Vista area.

**446020-1 Milling and Resurfacing S.R. 435 (Kirkman Road) from north of Vineland Road to north of Windhover Drive**

- Contract E58A7
- Project Start: December 2022
- Estimated Completion: Fall 2023
- Update: Contractor is making improvements that include milling, resurfacing, base work, sidewalk, and drainage improvements. Curb and gutter, traffic signals, including signs and pavement markings are also included on the project.

**447395-1 S.R. 500 (Orange Blossom Trail) Milling and Resurfacing from Holden Avenue to 34<sup>th</sup> Street**

- Contract E52B4
- Project Start: August 2022
- Estimated Completion: Summer 2023
- Update: Contractor is performing milling and resurfacing, curb reconstruction, sidewalk reconstruction, raised mid-block crosswalk construction, pedestrian refuge construction, curb return reconstruction, in-road lighting, pedestrian hybrid beacons, signalization, signing, striping, and lighting.

**447807-1 Smart Orlando Downtown Advance Traffic Operations Performance (SODA TOP)**

- Contract E59A5
- Project Start: June 2022
- Estimated Completion: Summer 2023
- Update: Contractor is installing hardware and software to provide Transit Signal Priority (TSP) operations for signalized intersections and LYNX Buses in Orange County.

**442905-1 U.S. 441 from C.R. 437A / Central Avenue to Bradshaw Road Resurfacing**

- Contract: E58A4
- Contractor: Hubbard Construction Co.
- Project Cost: \$3 million
- Project Start: Summer 2022
- Estimated Completion: Summer 2023
- Update: The Contractor's daytime operations include working on signalization, mowing and litter removal, installing sidewalks, concrete curb, and gutter. Nighttime operations include asphalt milling and paving, pavement markings along southbound and northbound US 441.

**442880-1 S.R. 500 / U.S. 441 S.R. 500 / U.S. 441 from S.R. 429 Connector to Jones Avenue Resurfacing**

- Contract: E58A2
- Contractor: Hubbard Construction Co.
- Project Cost: \$7.5 million
- Project Start: May 2022
- Estimated Completion: Summer 2023
- Update: The Contractor continues working on mowing, clearing & grubbing, concrete removal, shoulder widening, curb installation, sidewalk, conduit, street lighting,

signalization and nighttime milling and paving operations are taking place throughout the project limits.

**437634-1 S.R. 551 (Goldenrod Road) from S.R. 408 to S.R. 50**

- Contract T5718
- Contractor: Southland Construction, Inc.
- Project Cost: \$11.25 million
- Project Start: August 2021
- Estimated Completion: Winter 2023
- Update: The Contractor is currently working in Phase 1A (westside of Goldenrod Road S.R. 551) on drainage, gravity sewer, roadway subgrade and base, concrete curb & gutter, sidewalks, driveways, and signalization. The outside southbound lane on S.R. 551 is temporarily closed and motorists are being shifted to utilize the bi-directional middle lane as the second southbound thru traffic lane from S.R. 50 to Yucatan Drive. Phase 1B (east side of SR 551) will be commencing in April 2023, which mirrors the current phase of construction on the other side of the road.

**OSCEOLA COUNTY**

**Upcoming Projects:**

None.

**Current Projects:**

**423446-9 SunRail Vehicle Storage and Light Maintenance Facility (VSLMF) Noise Wall**

- Contract E59A0
- Project Start: September 2021
- Project was completed on December 9, 2022.

**443958-1 & 444329-1 S.R. 400 (I-4) from Polk County line to west of S.R. 417**

- Contract T5728
- Project Start: November 2021
- Estimated Completion: Summer 2023
- Update: Contractor is milling and resurfacing, creating base work, shoulder treatment, drainage improvements, shoulder gutter, lighting, overhead sign structures, guardrail, bridge culvert widening, bridge rail retrofit, pavement removal, and signing and pavement marking.

**444187-1 S.R. 400 (I-4) at C.R. 532 (Champions Gate Boulevard) DDI from Goodman Road to Kemp Road**

- Contract T5715
- Project Start: July 2021
- Estimated Completion: Early 2023
- Update: Contractor is converting the existing diamond interchange to a diverging diamond interchange (DDI). This includes adding curb and gutter sections; and modifying stormwater ponds for the proposed roadway improvements.

**445210-1 U.S. 17-92 (Orange Blossom Trail/John Young Parkway) from east of Ham Brown Road to south of Portage Street**

- Contract E50B0
- Project Start: September 2022
- Estimated Completion: Spring 2024
- Update: Contractor is resurfacing the existing highway, installing new pedestrian sidewalks, shoulder widening, reconstructing curb ramps, and upgrading traffic signals.

**445697-1 S.R. 60 from Three Lakes Water Management Area to west of U.S. 441**

- Contract T5752
- Project Start: November 2022
- Estimated Completion: Spring 2023
- Update: Contractor will upgrade the existing highway signs and pavement markings on State Road (S.R.) 60 from the Three Lakes Water Management Area to west of U.S. 441 in unincorporated Osceola County.

**SEMINOLE COUNTY**

**Upcoming Projects:**

**441140-1 SR 436 from Northlake Boulevard/Cranes Roost Boulevard to Boston Avenue**

- Contract: T4749
- Contractor: Masci General Contractor, Inc.
- Project Cost: \$13.9 Million
- Project Start: March 13, 2023
- Estimated Completion: Spring 2024
- Update: The purpose of the project is to resurface State Road (S.R.) 436 from Northlake Boulevard/Cranes Roost Boulevard to Boston Avenue. Additional work includes sidewalk additions and reconstruction, curb ramps reconstruction, drainage improvements, signing and pavement markings, bicycle keyhole additions, traffic signal upgrades, and pedestrian lighting improvements.

**Current Projects:**

**415030-6 Oviedo Ultimate S.R. 426 / C.R. 419 from Pine Avenue to Avenue B**

- Contract: T5736
- Contractor: Masci General Contractor, Inc.
- Project Cost: \$20 million
- Project Start: January 2022
- Estimated Completion: Summer 2024
- Update: The Contractor is currently working on clearing & grubbing, erosion control, excavation, drainage operations, water main, subgrade, base, concrete curb & sidewalk, signalization. There's utility work ongoing throughout the project for Duke Energy & AT&T. An active detour along Geneva Drive will be in place until early 2023. Several alternate routes can be used, from Central Avenue to Franklin Street and Broadway Street to Oviedo Boulevard. The local property access will be maintained.

Station street is closed to through traffic to perform drainage and full-depth reconstruction road work. Local traffic will still be allowed access to Station Street.

**436679-1, 436679-2, 436857-1 Resurfacing / Widening U.S. 17-92 from north of Lake Mary Boulevard to the north of Airport Boulevard, along with intersection improvements at Airport Boulevard**

- Contract: T5686
- Contractor: Masci General Contractor, Inc.
- Project Cost: \$10.4 Million
- Project Start: March 2021
- Estimated Completion: Summer 2023
- Update: The Contractor is working on drainage, concrete, traffic signal work and utility relocation. Mast ARM installations continue as well.





## *Florida Department of Transportation*

RON DESANTIS  
GOVERNOR

605 Suwannee Street  
Tallahassee, FL 32399-0450

JARED W. PERDUE, P.E.  
SECRETARY

### **Orange, Osceola, and Seminole Counties Project Status Update as of March 31, 2023**

The following is a brief status update on major FDOT road construction projects in Orange, Osceola and Seminole counties as of the March cutoff. The next cutoff date is April 30, 2023. Information is also available on [www.cflroads.com](http://www.cflroads.com). For questions, please contact Anna Taylor at 386-943-5499 or via email at [anna.taylor@dot.state.fl.us](mailto:anna.taylor@dot.state.fl.us).

#### **ORANGE COUNTY**

##### **Upcoming Projects:**

##### **444175-1 I-4 Off-Ramp at C.R. 423 (John Young Parkway) to L.B. Mcleod Road**

- Contract E59A6
- Project Start: April 2023
- Estimated Completion: Fall 2023
- Update: Contractor is milling and resurfacing the travel lanes, turn lanes, paved shoulders, and medians on southbound C.R. 423 (John Young Parkway) from the westbound S.R. 400 (I-4) off-ramp to L.B. McLeod Road.

##### **444315-3 I-4 at Sand Lake Road Interchange**

- Contract E59A6
- Project Start: April 2023
- Estimated Completion: Spring 2027
- Update: Contractor is converting Sand Lake Road between International Drive and Turkey Lake Road, into a diverging diamond interchange. The interchange will improve the flow of traffic along Sand Lake Road as well as the traffic entering and exiting Interstate-4. The project also extends the westbound and eastbound express lanes from S.R. 435 (Kirkman Road) to west of S.R. 482 (Sand Lake Road.)

##### **445715-1 S.R. 438 (Silver Star Road) at Powers Drive**

- Contract T5769
- Project Start: April 2023
- Estimated Completion: Spring 2024
- Update: Contractor is making improvements that include milling, resurfacing, base work, sidewalk, and drainage improvements. Curb and gutter, traffic signals, including signs and pavement markings are also included on the project.

**443514-1 S.R. 436 at S.R. 552 (Curry Ford Road) Traffic Signal Upgrade**

- Contract T5762
- Project Start: April 2023
- Estimated Completion: Fall 2023
- Update: Contractor is rebuilding the existing signal at the intersection to accommodate mast arms with additional signal heads and safety features.

**445695-1 S.R. 50 (Colonial Drive) at Westmoreland Drive**

- Contract T5766
- Project Start: April 2023
- Estimated Completion: Summer 2023
- Update: Contractor is milling, resurfacing, adding new traffic separators, reconstructing curb ramps to comply with Americans with Disabilities Act (ADA) requirements, pavement markings, intelligent transportation systems and utility adjustments, and replacement of existing strain pole signalization with new mast arm configured signalization.

**Current Projects:****432193-5 I-4 Ultimate Terry Avenue Road Project**

- Contract T5745
- Project Start: November 2022
- Estimated Completion: Fall 2024
- Update: Contractor is building of a new section of Hicks Avenue between Gore Street and Anderson Street to the north. Crews will also build two roundabouts at the intersections between Hicks Avenue and Carter and Conley streets. New on-street parking and sidewalks are included on the project.

**441113-1 I-4 at Daryl Carter Parkway Interchange**

- Contract T5724
- Project Start: November 2022
- Estimated Completion: Summer 2025
- Update: Contractor is converting the Daryl Carter Parkway overpass, between Central Florida Parkway and State Road 535, into a diverging diamond interchange. The interchange will give motorists an alternate route to reach retailers and restaurants in the Lake Buena Vista area.

**446020-1 S.R. 435 (Kirkman Road) from north of Vineland Road to north of Windhover Drive**

- Contract E58A7
- Project Start: December 2022
- Estimated Completion: Fall 2023
- Update: Contractor is making improvements that include milling, resurfacing, base work, sidewalk, and drainage improvements. Curb and gutter, traffic signals, including signs and pavement markings are also included on the project.

**447395-1 Orange Blossom Trail (U.S. 441) from Holden Avenue to 34<sup>th</sup> Street**

- Contract E52B4
- Project Start: August 2022
- Estimated Completion: Summer 2023
- Update: Contractor is performing milling and resurfacing, curb reconstruction, sidewalk reconstruction, raised mid-block crosswalk construction, pedestrian refuge construction, curb return reconstruction, in-road lighting, pedestrian hybrid beacons, signalization, signing, striping, and lighting.

**447807-1 Smart Orlando Downtown Advance Traffic Operations Performance (SODA TOP)**

- Contract E59A5
- Project Start: June 2022
- Estimated Completion: Summer 2023
- Update: Contractor is installing hardware and software to provide Transit Signal Priority (TSP) operations for signalized intersections and LYNX Buses in Orange County.

**442905-1 U.S. 441 from C.R. 437A / Central Avenue to Bradshaw Road Resurfacing**

- Contract: E58A4
- Contractor: Hubbard Construction Co.
- Project Cost: \$3 million
- Project Start: Summer 2022
- Estimated Completion: Summer 2023
- Update: The Contractor's daytime operations include working on signalization, mowing, and litter removal, installing sidewalks, concrete curbs, and gutter. Nighttime operations include pavement marking installation along southbound and northbound U.S. 441.

**442880-1 S.R. 500 / U.S. 441 S.R. 500 / U.S. 441 from S.R. 429 Connector to Jones Avenue Resurfacing**

- Contract: E58A2
- Contractor: Hubbard Construction Co.
- Project Cost: \$7.5 million
- Project Start: May 2022
- Estimated Completion: Summer 2023
- Update: The Contractor continues working on mowing, clearing & grubbing, concrete removal, curb installation, street lighting, signalization, and nighttime milling and paving operations throughout the project limits.

**437634-1 S.R. 551 (Goldenrod Road) from S.R. 408 to S.R. 50**

- Contract T5718
- Contractor: Southland Construction, Inc.
- Project Cost: \$11.5 million
- Project Start: August 2021
- Estimated Completion: Fall 2024
- Update: The Contractor is working in Phase 1A (westside of Goldenrod Road S.R. 551) on drainage, gravity sewer, roadway subgrade and base, concrete curb & gutter, sidewalks, driveways, and signalization. The outside southbound lane on S.R. 551 is temporarily closed. Motorists are being shifted to utilize the bi-directional middle lane as the second southbound thru traffic lane from S.R. 50 to Yucatan Drive.

## **OSCEOLA COUNTY**

### **Upcoming Projects:**

None.

### **Current Projects:**

#### **443958-1 & 444329-1 I-4 from Polk County line to west of S.R. 417**

- Contract T5728
- Project Start: November 2021
- Estimated Completion: Summer 2023
- Update: Contractor is milling and resurfacing, creating base work, shoulder treatment, drainage improvements, shoulder gutter, lighting, overhead sign structures, guardrail, bridge culvert widening, bridge rail retrofit, pavement removal, and signing and pavement marking.

#### **444187-1 I-4 at C.R. 532 (Champions Gate Boulevard) DDI from Goodman Road to Kemp Road**

- Contract T5715
- Project Start: July 2021
- Project was completed on March 27, 2023.

#### **445210-1 John Young Parkway (U.S. 17-92) from east of Ham Brown Road to south of Portage Street**

- Contract E50B0
- Project Start: September 2022
- Estimated Completion: Spring 2024
- Update: Contractor is resurfacing the existing highway, installing new pedestrian sidewalks, shoulder widening, reconstructing curb ramps, and upgrading traffic signals.

#### **445697-1 S.R. 60 from Three Lakes Water Management Area to west of U.S. 441**

- Contract T5752
- Project Start: November 2022
- Estimated Completion: Spring 2023
- Update: Contractor will upgrade the existing highway signs and pavement markings on State Road (S.R.) 60 from the Three Lakes Water Management Area to west of U.S. 441 in unincorporated Osceola County.

#### **449424-1 U.S. 192/U.S. 441 Multiple Bridge Rehabilitation at various locations**

- Contract E55B3
- Project Start: March 2023
- Estimated Completion: Summer 2023
- Update: Contractor is rehabilitating multiple bridges with surface treatment, joint repairs, and other incidental construction over Mill Slough, over Blue Cypress Creek, and over Bass Slough in Osceola County.

## **SEMINOLE COUNTY**

### **Upcoming Projects:**

None.

### **Current Projects:**

#### **415030-6 Oviedo Ultimate S.R. 426 / C.R. 419 from Pine Avenue to Avenue B**

- Contract: T5736
- Contractor: Masci General Contractor, Inc.
- Project Cost: \$20 million
- Project Start: January 2022
- Estimated Completion: Summer 2024
- Update: The Contractor is working on erosion control, excavation, drainage operations, water main, subgrade, base, concrete gravity wall, and signalization. Utility work is ongoing throughout the project for Duke Energy & AT&T. An active detour along Geneva Drive will be in place until Spring 2023. Several alternate routes can be used, from Central Avenue to Franklin Street and Broadway Street to Oviedo Boulevard. The local property access will be maintained. Station Street is closed to through traffic to perform drainage and full-depth reconstruction road work. Local traffic will still be allowed access to Station Street.

#### **436679-1, 436679-2, 436857-1 Resurfacing / Widening U.S. 17-92 from north of Lake Mary Boulevard to the north of Airport Boulevard, along with intersection improvements at Airport Boulevard**

- Contract: T5686
- Contractor: Masci General Contractor, Inc.
- Project Cost: \$10.4 Million
- Project Start: March 2021
- Estimated Completion: Summer 2023
- Update: The Contractor is working on drainage, concrete, traffic signal work, and utility relocation. Mast arm installations continue as well.

## Board Meeting Highlights – March 8, 2023

- **Chairwoman's Announcements:** Chair Mayra Uribe called the meeting to order at 9:00 a.m. Commissioner Jay Zembower, Seminole County, led the Pledge of Allegiance. Mayor Pat Bates reported on the February 9<sup>th</sup> Transportation Disadvantaged Local Coordinating Board meeting and Commissioner Christine Moore reported on the February 10<sup>th</sup> Central Florida MPO Alliance meeting. Chair Uribe reported that on March 6<sup>th</sup> Representative Darren Soto along with Mayors Demings and Dyer, and Greater Orlando Aviation Authority CEO Kevin Thibault announced an award of \$69 million to complete a pedestrian bridge for Terminal C.
- **MetroPlan Orlando Executive Director's Announcements:** Mr. Huttman noted that Mr. Jack Adkins is representing FDOT on behalf of Secretary Tyler. He welcomed Ms. Michelle Maikisch, recently appointed Executive Director for Central Florida Expressway Authority, and Ms. Sarah Elbadri, Deputy District Director and Director of Constituent Services for Congressman Maxwell Frost, and Mr. John Scarfe, new FDOT D5 Liaison. He announced that the MPOAC Institute will be held in Orlando on April 14-15 and in Tampa on May 5-6. Mr. Huttman reported that MetroPlan Orlando will undergo its mandatory Federal Certification with Federal Highway and Federal Transit administrations on March 15<sup>th</sup>. He reported that MetroPlan Orlando staff recently met with FDOT staff regarding the 3R program and as a result of that meeting MetroPlan Orlando will be convening a workshop in either late March or early April with staff from affected agencies to provide input. Mr. Huttman called attention to information contained in the supplemental folders.
- **FDOT Report:** Mr. Jack Adkins, FDOT District 5, provided an overview of the 3R (Resurfacing, Restoration and Rehabilitation) Program.
- **Agenda Review:** No changes.
- **Public Comments on Action Items:** None.
- Unanimously **Approved** Consent Items: A through D.
- Unanimously **Approved** the FDOT Amendment to FY 2022-23 - 2026-27 TIP (Roll call vote conducted)
- Unanimously **Approved** the FDOT Annual Certification Report
- Unanimously **Approved** Information Items for Acknowledgement Items: A through K.
- **Other Business:** Presentations: **FY 2021/2022 Traffic Signal Retiming Program** (Mr. Eric Hill, MetroPlan Orlando), **Safe Streets and Roads for All (SS4A)** (Ms. Taylor Laurent, MetroPlan Orlando) and **Best Foot Forward Annual Report** (Ms. Emily Hanna, Bike/Walk Central Florida)
- **General Public Comments:** Ms. Sarah Elbadri, Deputy District Director for Congressman Maxwell Frost, shared that a round of Community Project Funding was available and that they are meeting with Orange County, and the cities of Maitland, Orlando, and Eatonville, to identify potential projects that would meet the criteria. Ms. Joanne Counelis commented on the need for bus stops and shelters at several sites in Seminole County.
- **Board Member Comments:** None
- **Next Board Meeting – May 10, 2023**

## Air Quality Monitoring: Ozone Attainment Status

**January - April**  
**As of April 17, 2023**

Seminole State College (#C117-1002)		
Year	Fourth Highest 8-Hour Average (Displayed in Parts per Billion)	Date
2023	54	10-Mar
2022	62	3-Apr
2021	60	28-May
2020	62	16-Mar

2022 3-Year Attainment Average: 61  
2023 Year-to-Date 3-Year Running Average: 59  
Change (2)

Osceola Co. Fire Station - Four Corners (#C097-2002)		
Year	Fourth Highest 8-Hour Average (Displayed in Parts per Billion)	Date
2023	55	14-Feb
2022	62	22-Apr
2021	60	23-Mar
2020	72	10-May

2022 3-Year Attainment Average: 65  
2023 Year-to-Date 3-Year Running Average: 59  
Change (6)

Lake Isle Estates - Winter Park (#095-2002)		
Year	Fourth Highest 8-Hour Average (Displayed in Parts per Billion)	Date
2023	55	10-Mar
2022	60	3-May
2021	62	28-May
2020	65	17-Mar

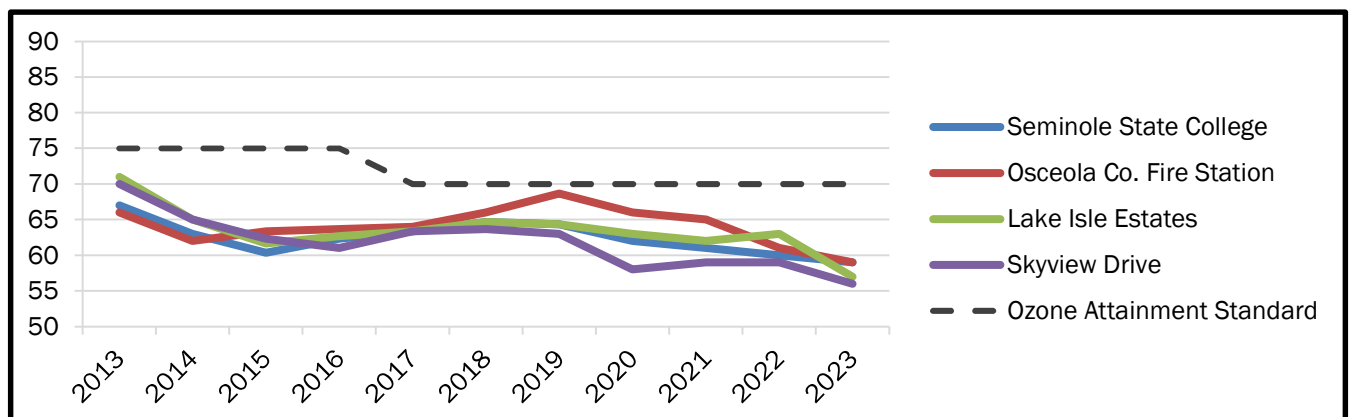
2022 3-Year Attainment Average: 62  
2023 Year-to-Date 3-Year Running Average: 59  
Change (3)

Skyview Drive (#L095-0010)		
Year	Fourth Highest 8-Hour Average (Displayed in Parts per Billion)	Date
2023	53	9-Mar
2022	62	3-May
2021	54	21-Mar
2020	61	11-May

2022 3-Year Attainment Average: 59  
2023 Year-to-Date 3-Year Running Average: 56  
Change (3)

## 10-Year Historic Ozone Attainment Status

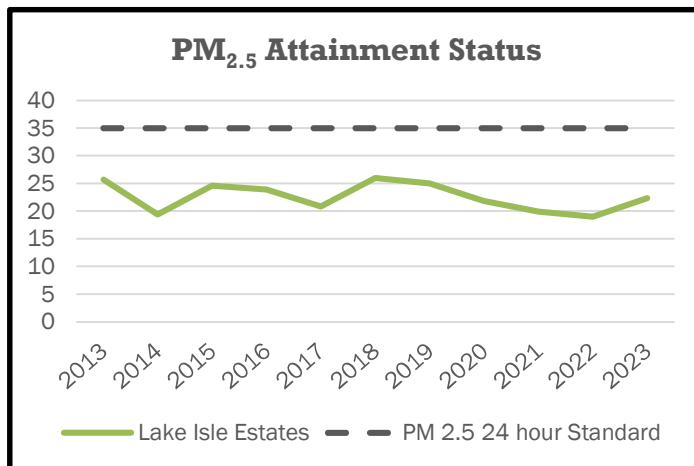
(Displayed in Parts per Billion)



### Air Quality Monitoring: Particulate Matter 2.5 Attainment Status As of April 17, 2023

Lake Isle Estates - Winter Park (#095-2002)		
Year	Daily Average PM <sub>2.5</sub> (micrograms per cubic meter)	Date
2023	22	2-Mar
2022	19	10-Aug
2021	20	5-Feb
2020	22	15-Apr

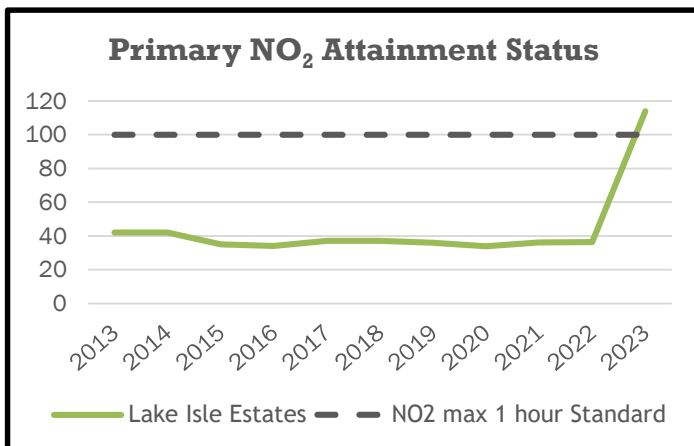
PM <sub>2.5</sub> 24 hour NAAQ Standard	35
98th percentile, 3 year average - 2023	20
98th percentile, 3 year average - 2022	20



### Air Quality Monitoring: Primary NO<sub>2</sub> Attainment Status As of April 17, 2023

Lake Isle Estates - Winter Park (#095-2002)		
Year	Primary NO <sub>2</sub> max one hour average (Parts per Billion)	Date
2023	114	9-Jan
2022	36	28-Nov
2021	36	6-Apr
2020	34	10-Dec

NO <sub>2</sub> max 1 hour average NAAQ Standard	100
98th percentile, 3 year average - 2023	62
98th percentile, 3 year average - 2022	35



Source: Florida Department of Environmental Protection



# LYNX Announces April Service Changes

The Central Florida Regional Transportation Authority (LYNX) will make system-wide efficiencies effective April 23.

- Schedule adjustments will include Links 34, 45, 46E and 46W.
- Route and schedule adjustments will include Links 9, 23 and 51.
- Bay assignment changes will include LYNX Central Station and the LYNX Kissimmee Intermodal Station.
- Route, schedule and bus stop additions to Link 61 (LYMMO Lime Line).

The new maps and schedules are available on [golynx.com](http://golynx.com).

## April 23 Service Changes

### SCHEDULE ADJUSTMENTS

- **Link 34** – N. U.S. 17-92/Sanford (Seminole County)
- **Link 45** – Lake Mary (Seminole County)
- **Link 46E** – East First Street/Downtown Sanford (Seminole County)
- **Link 46W** – West SR 46/Seminole Towne Center (Seminole County)

### ROUTE and SCHEDULE ADJUSTMENTS

- **Link 9** – Winter Park/ Rosemont (Orange County) – Extending all weekday trips to Winter Park SunRail Station. Minor schedule adjustments.
- **Link 23** – Winter Park/Rosemont/Springs Plaza (Orange County) – Extending all weekday trips to Winter Park SunRail Station. Minor schedule adjustments.
- **Link 51** – Conway Road/Orlando International Airport (Orange County) – Discontinuing service on Lake Underhill Road between Crystal Lake Drive and Conway Road. Route will use SR 408.
- **Link 61** – LYMMO Lime Line (City of Orlando) – Extending route to Amelia Street garage via Amelia Street, Chatham Avenue and Alexander Place. Layover will be on Alexander Place instead of Garland Avenue/Livingston Street.

### ROUTE, SCHEDULE and BUS STOP ADDITIONS

- **Link 61** – LYMMO Lime Line (City of Orlando) – Extending route to Amelia Street garage via Amelia Street, Chatham Avenue and Alexander Place. Layover will be on Alexander Place instead of Garland Avenue/Livingston Street. Stop additions:
  - South Street and Magnolia Avenue
  - Amelia Street and Hughey Avenue
  - Alexander Place and Chatham Avenue

- Alexander Place and Hughey Avenue
- 

## **BAY ASSIGNMENT CHANGES**

- **LYNX CENTRAL STATION**

- **Link 19** – Richmond Heights – Bay Q to Bay C.
- **Link 28** – E. Colonial Drive/Azalea Park – Bay L to Bay R.
- **Link 29** – E. Colonial Drive/Goldenrod – Bay L to Bay R.
- **Link 40** – Americana Boulevard/Universal Orlando – Bay H to Bay L.
- **Link 54** – Old Winter Garden Road – Bay R to Bay G.
- **Link 104** – East Colonial Drive – Bay R to Bay V.
- **Link 105** – West Colonial Drive – Bay Q to Bay F.
- **Link 106** – North U.S. 441 (Orange Blossom Trail)/Apopka – Bay F to Bay H.
- **Link 107** – U.S. 441 (Orange Blossom Trail)/Florida Mall – Bay P to Bay Q.
- **FastLink 441** – U.S. 441 (Orange Blossom Trail) FastLink – Bay C to Bay P.

- **LYNX KISSIMMEE INTERMODAL STATION**

- **FastLink 407** – Kissimmee/Orlando International Airport/Medical City – Bay F to Bay C.

-LYNX-

*For more information please contact Matt Friedman, Director of Marketing Communications, at 407-254-6206 or [mfriedman@golynx.com](mailto:mfriedman@golynx.com).*



metroplan orlando  
A REGIONAL TRANSPORTATION PARTNERSHIP

## Memorandum

April 17, 2023

**To:** MetroPlan Orlando Advisory Committee Members

**From:** Mighk Wilson, Senior Planner

**Subject:** April 2023 Bicycle & Pedestrian Activity Update

### City of Casselberry

Construction of the Sunset Drive Livable Street Improvements project is underway, from Button Road to Carriage Hill Drive, narrowing the travel lanes to 10 ft. and providing a 10 ft. shared use path.

The Southcot Drive Bicycle/Pedestrian Improvements project is anticipated to be bid out in the next few weeks.

The City has completed a draft concept update for active transportation improvements to SR 436 between US 17-92 and Wilshire Drive, which could further extend the City's trail network. A public input meeting is scheduled for April 27 from 6:00 - 7:45 p.m. at the Seminole County Public Library located at 215 N Oxford Rd in Casselberry.

### City of Longwood

The City is wrapping up two complete streets studies; W. Warren Ave. from SR 434 to Milwee St., and E. Church Ave. from Ronald Reagan Blvd. (by the SunRail station) to US 17-92. The E. Church Ave project will be having a public workshop on May 18<sup>th</sup> at the City of Longwood Community Building.

The City is in the design stage for two sidewalk projects, providing sidewalks along Milwee St., W. Warren from SR 434 to Ronald Reagan Blvd., and neighborhood streets such as Maine Ave., Lake Ave. and Reider Ave.

### Seminole County

Celery/Mellonville Trail  
(Lake Monroe Loop)  
Limits: Sanford Riverwalk to SR 415  
Status: Design complete. ROW acquisition in process.

EE Williamson Road Trail Connector  
Limits: East of I-4 Bridge to CR 427/Ronald Reagan Blvd.  
Status: Construction underway. 60% complete.

CR 419 at Snowhill Sidewalk  
Limits: Snowhill Rd. to 7<sup>th</sup> Street  
Status: Design complete. Project to be re-bid for construction services in March 2023.

Oxford Rd Drainage & Sidewalk  
Limits: Derbyshire Road to East Blvd. (sidewalk on west side only)  
Status: Utility coordination underway.

Old Lake Mary Road Sidewalks  
Limits: Windtree Ct. to W 25<sup>th</sup> Street  
Status: Resubmittal 90% design plans under review by County (utility conflict).

Orange Blvd/CR 431 Safety Improvements (includes Ped/Bike enhancements)  
Limits: SR 46 to Monroe Rd.  
Status: Design and ROW acquisition in process.

Cross Seminole Trail Connector Ramps at US 17-92  
Limits: Cross Seminole Trail at US 17-92. Connect sidewalks on US 17-92 to the Trail.  
Status: FDOT approved bid package. FDOT LAP draft agreement under review by County.

Wymore Rd Drainage, Bike & Ped Improvements  
Limits: Orange County line to Spring Valley Rd.  
Status: Construction start Jan 2023. 20% complete.

Central Seminole Trail – North Section (formally Power Corridor Trail Study)  
Limits: SR 434 at Winter Park Drive to Cross Seminole Trail at US 17-92 via Power Easement  
Status: Negotiations with Duke Energy underway.

Seminole Wekiva Trail Tunnels at SR 434 and SR 436  
Limits: One underpass at SR 434 at Orange Blvd. and a second underpass at SR 436 at Laurel St.  
Status: Negotiations with design firm underway.

SR 434 Improvements to include Roundabouts and Bike/Ped/Trail improvements  
Limits: SR 417 to Franklin St.  
Status: Plan revisions underway based on public meeting and FDOT comments.

Goldie Manor Area Sidewalks  
Limits: Various streets in the neighborhood.  
Status: Under construction.

CR 426/Geneva Drive Sidewalks  
Limits: Lake Charm Dr. to approximately 600 feet east  
Status: ROW coordination ongoing.

Forest Lake Dr Sidewalk  
Limits: Academy Dr. to SR 436.  
Status: Design plans at 100%.

Oranole Road/Linneal Beach Sidewalks  
Limits: Orange County Line to Playa Way.  
Status: 60% design plans to begin March 2023.

Lake of the Woods Blvd. Crosswalk and Sidewalk Gaps  
Limits: US 17-92 to Oxford Rd  
Status: Design to start in March 2023

North Street Corridor Improvement Phase I  
Limits: Raymond Ave. / west North St. / north Palm Springs Drive  
Status: Design plans at 90%.

Riverview Ave. – Sidewalks  
Limits: SR 46 to existing sidewalk at Narcissus Ave.  
Status: Right of way acquisition.  
Limits: SR 417 to Franklin St.



250 SOUTH ORANGE AVENUE  
SUITE 200  
ORLANDO, FLORIDA 32801

PH: 407.481.5672  
FX: 407.481.5680  
WWW.METROPLANORLANDO.ORG

April 17, 2023

Secretary John Tyler  
Florida Department of Transportation, District 5  
719 South Woodland Blvd  
DeLand FL, 32720

Subject: Confirmation of Requested Administrative Modification for FM# 441484-2, FM# 445415, and FM# 445415-3

Dear Secretary Tyler:

This correspondence serves as confirmation that MetroPlan Orlando's FY 2022/23 through FY 2026/27 Transportation Improvement Program (TIP) has been administratively modified per the request of the Florida Department of Transportation on April 5, 2023, to include the details below:

FM#	Project Description	Project Limits	Length	Phase	Fund Source	Amount	FY
441484-2	Cross Seminole Trail Overpass/ Pedestrian Connection at US 17/92	N/A	N/A	CEI	GFSU	\$ 147,943	2023
445415-2	Neptune Rd	South of Kings Crest Rd to SR 500/US 192	2.633	CST	CARB GFSU LF TRIP TRWR <b>Total</b>	\$ 2,088,570 \$ 3,794,879 \$ 43,593,818 \$ 1,000,000 <u>\$ 674,284</u> <b>\$ 51,151,551</b>	2023
445415-3	Neptune Rd	Partin Settlement Rd to S of Kings Crest Rd	3.056	CST	GFSU CIGP CARB LF <b>Total</b>	\$ 954,970 \$ 372,777 \$ 365,615 <u>\$ 24,150,557</u> <b>\$ 25,828,919</b>	2023

MetroPlan Orlando staff will be uploading the necessary documentation to the MPO Document Portal. Please let us know if you require any additional information on this matter.

Sincerely,

Gary Huttman, AICP  
Executive Director

MetroPlan Orlando  
Transportation Improvement Program  
Bicycle & Pedestrian Projects  
Seminole County

FDOT Financial Management Number	Project Name or Designation	Project Description			2045 MTP Reference	Historic Cost Prior to 2022/23 (\$000's)	Project Status and Cost (\$000's)						Estimated Future Cost After 2026/27 (\$000's)	Total Project Cost (\$000's)	Responsible Agency
		From	To	Length (Miles)			2022/2302/23	2022/2302/23	242024/242024	252025/252025	262026/27262026/27	Funding Sources	Project Phases		
439059-1	US 17/92 & Sunset Dr. Trail	US 17/92	Sunset Dr.		Bike Path/Trail Tech. Series 12 Page 12-6 E+C		0	0	274	0	0	0	0	SU TALL CST Total	Casselberry
439064-1	Southcot Dr.		Sunset Dr.		Sidewalk Tech. Series 12 Page 12-6 E+C	53	158	0	0	0	0	0	0	SU Total	Casselberry
439064-2	Southcot Dr.		Sunset Dr.		Sidewalk Tech. Series 12 Page 12-6 E+C	0	31	0	0	0	0	0	0	SU Total	FDOT
439075-1	Sunset Dr. Livable Street		Oxford Rd.		Pedestrian Safety Improvement Tech. Series 12 Page 12-6 E+C	751	55	6	0	0	0	0	0	LF SU Total	FDOT
441484-1	Cross Seminole Trail Ped. Overpass Connection		at US 17/92		Bike Path/Trail Tech. Series 12 Page 12-6 E+C	0	706	0	0	0	0	0	0	GFSU Total	Seminole Co.
441484-2	Cross Seminole Trail Ped. Overpass Connection		at US 17/92		Bike Path/Trail Cost Feas. Plan Table 13	0	148	0	0	0	0	0	0	GFSU Total	Seminole Co.
444628-1	Lake Monroe Loop Trail		SR 415	3.36	Bike Path/Trail Tech. Series 12 Page 12-6 E+C	500	163	0	0	0	0	0	0	GFSU SU Total	Seminole Co.
444628-2	Lake Monroe Loop Trail		SR 415	3.36	Bike Path/Trail Modification 8/16/22 Tech. Series 12 Page 12-6 E+C	0	250	0	0	0	0	0	0	SU Total	Seminole Co.
444681-1	Longwood South Pedestrian Corridor		N of SR 434 W of CR 427/ Ronald Reagan Blvd.		Sidewalk Tech. Series 12 Page 12-6 E+C	70	0	225	0	0	0	0	0	TALL Total	Longwood
444900-1	Town Center Sidewalks		Various Streets in Winter Springs		Sidewalks Tech. Series 12 Page 12-6 E+C	0	0	52	0	0	0	0	0	SU Total	FDOT
444900-2	Town Center Sidewalks		Various Streets in Winter Springs		Sidewalks Tech. Series 12 Page 12-6 E+C	0	0	0	0	280	0	0	0	SU Total	Winter Springs
444994-1	North Village Connectivity		Various Sidewalks in Winter Springs		Sidewalks Tech. Series 12 Page 12-6 E+C	0	0	46	0	0	277	0	0	PE SU CST Total	Winter Springs
446163-1	Central Casselberry Connectivity Improvement		Hibiscus Rd. Margold Rd.		Bike Path/Trail Tech. Series 12 Page 12-6 E+C	0	0	0	929	0	0	0	0	SU TALL CST Total	Casselberry
447564-1	Spring Lake Trail		Northlake Blvd. Oakland Rd.		Bike Path/Trail Tech. Series 12 Page 12-6 E+C	0	0	0	3	0	0	0	0	SU TALL CST Total	Altamonte Springs

MetroPlan Orlando  
Transportation Improvement Program  
State Highway Projects  
Osceola County

FDOT Financial Management Number	Project Name or Designation	Project Description			2045 MTP Reference	Historic Cost Prior to 2022/23 (\$000's)	Project Status and Cost (\$000's)						Funding Sources	Project Phases	Estimated Future Cost After 2026/27 (\$000's)	Total Project Cost (\$000's)	Responsible Agency	
		From	To	Length (Miles)			Work Description											
								2022/23	2023/24	2024/25	2025/26	2026/27						
437932-2	Central Ave.	Dakin Ave. at Church St.	W. Donegan Ave.	1.61	Urban Corridor Improvements	Cost Feas. Plan Page 17		0	0	1,135	0	0	0	SU	PE ROW			Kissimmee
							0	0	0	1,135	0	800	Total			TBD	TBD	FDOT
439487-1	SR 15/US 441	Osceola/Okeechobee Co. Line	SR 60	4.33	Resurfacing	Cost Feas. Plan Page 17		2	0	0	0	0	0	DIH	PE CST			FDOT
							3,638	4	0	0	0	0	Total			0	3,642	
440967-1	US 441 (Bridge #920089 & 920163)			8.89	Bridge Repair/Rehabilitation	Cost Feas. Plan Page 17		2	4	0	0	0	0	DIH	PE			FDOT
							655	6	0	0	0	0	Total	DIH	CST	0	661	
441017-1	SR 500/US 441	US 192	Old Dixie Hwy.	0.46	Resurfacing	Cost Feas. Plan Page 17		9	0	0	0	0	0	DIH	PE			FDOT
							1,240	9	0	0	0	0	Total			0	1,249	FDOT
441021-1	SR 530/US 192	SR 417	Bamboo Ln.	2.93	Resurfacing	Cost Feas. Plan Page 17		4	0	0	0	0	0	DIH	PE CST			FDOT
							8,549	63	0	0	0	0	Total			0	8,616	
443702-1	SR 60	Blanket Bay Slough	Peavine Tr.	4.32	Add Passing Lanes	Tech. Series 12 Page 12.6 E+C		4	0	0	0	0	0	ACNP	PE			FDOT
								0	100	0	0	0	0	DDR	PE			
								6	0	0	0	0	0	DIH	PE			
								500	343	0	277	0	0	BNIR	ROW			
								0	707	0	0	0	0	DDR	ROW			
								17	16	17	0	0	0	DIH	ROW			
								0	9,951	0	0	0	0	ACFP	CST			
								0	6,460	0	0	0	0	DDR	CST			
							1,401	527	1,166	16,428	277	0	Total			0	19,799	
445415-2	Neptune Rd.	S of Kings Crest Rd.	E US 192	2.53	Widen to 4 Lanes Modification 4/12/23	Cost Feas. Plan Table 18		2,089	0	0	0	0	0	CARB	CST			Osceola Co.
								3,795	0	0	0	0	0	GFSU	CST			
								43,594	0	0	0	0	0	LF	CST			
								1,000	0	0	0	0	0	TRIP	CST			
								674	0	0	0	0	0	TRWR	CST			
							0	51,152	0	0	0	0	Total			0	51,152	
445415-3	Neptune Rd.	Partin Settlement Rd.	S of Kings Crest Rd.	1.48	Widen to 4 Lanes Modification 4/12/23	Cost Feas. Plan Table 18		366	0	0	0	0	0	CARB	CST			Osceola Co.
								373	0	0	0	0	0	C/GP	CST			
								955	0	0	0	0	0	GFSU	CST			
							0	24,151	0	0	0	0	0	LE	CST			
							0	25,845	0	0	0	0	Total			0	25,845	
445697-1	SR 60	Three Lakes Wildlife Management Area	1.1 mi. E of Peavine Tr.	8.20	Signing/Pavement Markings	Cost Feas. Plan Page 17		74	0	0	0	0	0	ACLD	PE			FDOT
								6	0	0	0	0	0	ACSS	PE			
								1,226	0	0	0	0	0	ACSS	CST			
								131	0	0	0	0	0	DDR	CST			
								10	0	0	0	0	0	DIH	CST			
							265	1,447	0	0	0	0	Total			0	1,712	
447099-1	SR 500/US 192	Hibiscus Rd.	Brevard/Osceola Co. Line	6.51	Resurfacing	Cost Feas. Plan Page 17		988	10	0	0	0	0	DDR	CST			FDOT
								10	0	0	0	0	0	DIH	CST			
							832	11,357	0	0	0	0	Total			0	13,187	