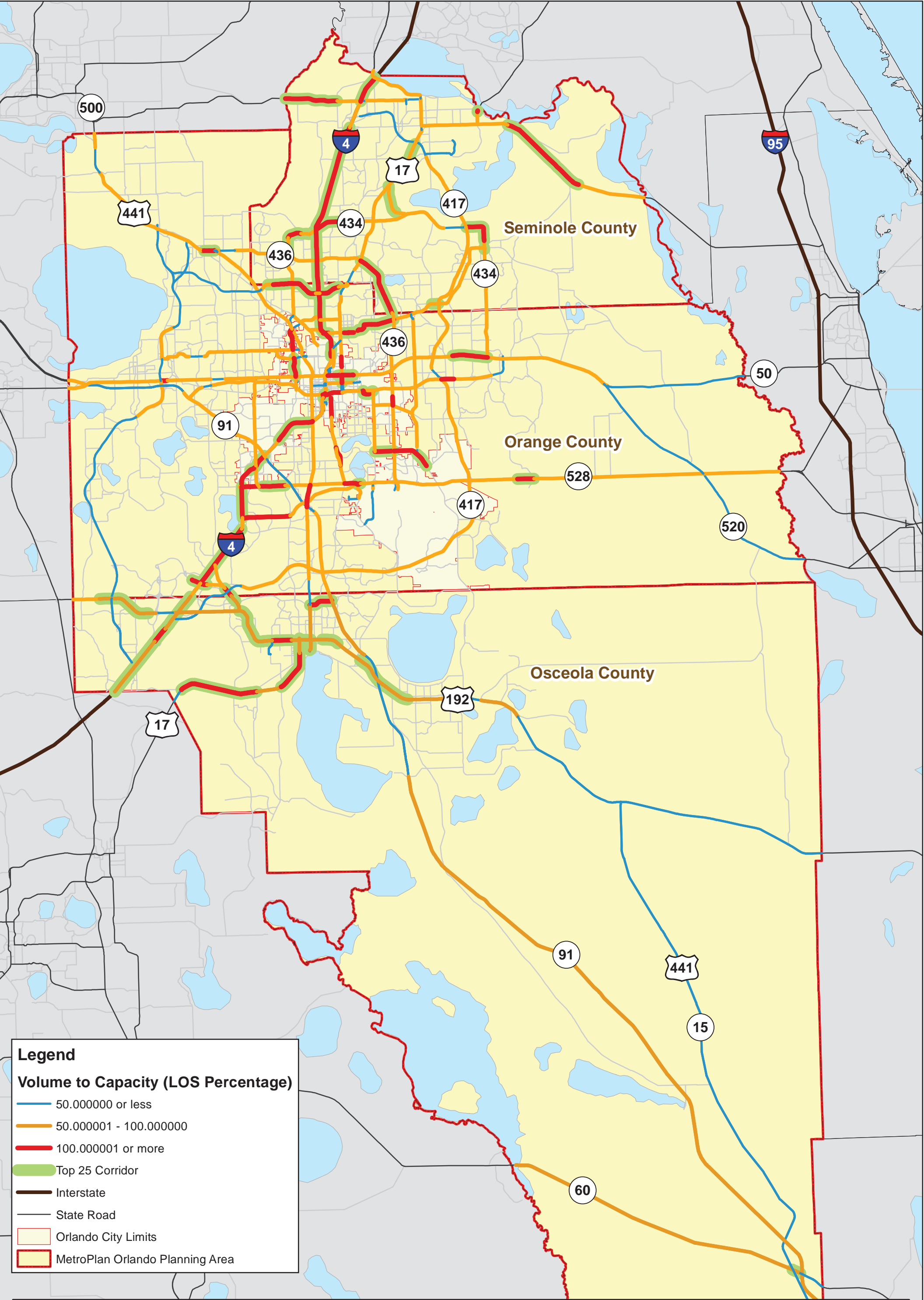


APPENDIX G

ITS Project Scoring Criteria Data



Legend

Volume to Capacity (LOS Percentage)

- 50.000000 or less
- 50.000001 - 100.000000
- 100.000001 or more
- Top 25 Corridor
- Interstate
- State Road
- Orlando City Limits
- MetroPlan Orlando Planning Area

*Based on data provided as of 4/25/2016 and 11/30/2016 from MetroPlan Orlando, FDOT, and City and County GIS Databases, and data from the FDOT District 5 LOS Report 2015

Top 25 State Roadway Segments in Seminole County with the Highest Volume to Capacity

(Based on Percent LOS)

State Road Name	From Limit	To Limit	Section Length	SIS	AADT	Adjusted LOS Standard	Percent LOS	LOS
SR 400/I-4	Orange County Line	SR 436	1.4900	Y	155000	111800	138.640429	F
SR 434	Lakefront Ln	Vagabond Way	0.9490	N	54500	41790	130.413975	F
SR 46	St Johns River	Osceola Rd	0.8220	N	10628	8400	126.190476	D
SR 400/I-4	SR 436	SR 434	1.9700	Y	141000	111800	126.118068	F
SR 400/I-4	SR 434	Lake Mary Blvd	4.8000	Y	136609	111800	122.182469	F
SR 400/I-4	Lake Mary Blvd	CR 46A	2.2250	Y	135500	111800	121.198569	F
SR 436	SR 15/US 17/92	Red Bug Lake Rd	1.4920	N	71500	62900	113.672496	F
SR 46	Lake County Line	Orange Blvd/CR 431	3.4030	N	21000	18590	112.963959	F
SR 419/SR 434	SR 417	Curve Realignment (E. of Shangri La Ln)	0.9190	N	21000	18590	112.963959	F
SR 419/SR 434	Curve Realignment (E. of Shangri La Ln)	Curve Realignment (N. of Laurel Oaks Ct)	0.3550	N	21000	18590	112.963959	F
SR 414	Eden Park	Orange County Line (E. of SR 434)	1.2980	N	46000	41790	110.074180	F
SR 46	Osceola Rd	Lake Proctor Ct	5.2670	N	9100	8400	108.333333	D
SR 434	SR 400/I-4	FL Central Pkwy/Hospital Entrance	2.3220	N	42000	39800	105.527638	F
SR 400/I-4	SR 46	Volusia County Line	1.7980	Y	114500	111800	102.415027	E
SR 415	Urban Boundary	Volusia County Line	0.0840	N	15400	15120	101.851852	D
SR 436	Red Bug Lake Rd	Orange County Line	2.6400	N	63000	62900	100.158983	F

State Road Name	From Limit	To Limit	Section Length	SIS	AADT	Adjusted LOS Standard	Percent LOS	LOS
SR 419/SR 434	Curve Realignment (N. of Laurel Oaks Ct)	Magnolia St	0.7400	N	18600	18590	100.053792	F
SR 434	Broadway Ave	NB Central Ave	0.0890	N	14400	14520	99.173554	D
SR 434	FL Central Pkwy/Hospital Entrance	Ronald Regan Blvd	0.3950	N	38000	39800	95.477387	D
SR 426	Tuskawilla Rd	SR 417	0.4380	N	37000	39800	92.964824	C
SR 414	Orange County Line (E. of Bear Lk/Rose)	Eden Park	0.3630	N	38000	41790	90.930845	C
SR 15/US 17/92	Lake Mary Blvd	Airport Blvd	0.9790	N	37965	41790	90.930845	C
SR 419	SR 15/US 17/92	Moss Rd	1.8120	N	16900	18590	90.909091	C
SR 434	SR 436	Lakefront Ln	1.2570	N	37500	41790	89.734386	C
SR 434	Vagabond Way	SR 400/I-4	1.0630	N	54500	62900	86.645469	C

Top 25 State Roadway Segments in Orange County with the Highest Volume to Capacity

(Based on Percent LOS)

State Road Name	From Limit	To Limit	Section Length	SIS	AADT	Adjusted LOS Standard	Percent LOS	LOS
SR 482	End of SIS Connector	End of Ramp	0.2530	N	44500	23880	186.348409	F
SR 536	Epcot Center	I-4 Ramp (end of 4L)	1.0260	N	72500	41790	173.486480	F
SR 414	Lake Destiny Dr	Ramp to I-4 WB	0.1220	N	91500	62900	145.468998	F
SR 400/I-4	SR 435/Kirkman Rd	SR 91/Turnpike	1.0650	Y	157500	111800	140.876565	F
SR 400/I-4	SR 536	SR 535	1.5340	Y	157000	111800	140.429338	F
SR 400/I-4	SR 414/Maitland Ave	Seminole County Line	0.6480	Y	155000	111800	138.640429	F

State Road Name	From Limit	To Limit	Section Length	SIS	AADT	Adjusted LOS Standard	Percent LOS	LOS
SR 400/I-4	SR 535	Central Florida Pkwy	2.9030	Y	203000	148700	136.516476	F
SR 50/600*CB D	Mills Ave	Bumby Ave	0.7550	N	54000	39800	135.678392	F
SR 500/US 441	SR 436	Edgewood Dr/Midland Ave	0.3610	N	43500	32400	134.259259	F
SR 414	I-4	Maitland Ave	1.3400	N	56000	41790	134.003350	F
SR 400/I-4	John Young Pkwy	Rio Grande Ave	1.0760	Y	154500	116600	132.504288	F
SR 426	Lyman Ave	Phelps Ave	1.1410	N	40000	30780	129.954516	F
SR 400/I-4	Division Ave	Anderson St	0.3010	Y	192100	154300	124.497732	F
SR 528	1.085 miles west of ICP Blvd	International Corp Park Blvd	1.0850	Y	53000	43000	123.255814	E
SR 400/I-4	Lee Rd	SR 414/Maitland Ave	1.7040	Y	181500	148700	122.057835	F
SR 527	Fairbanks Ave	Park Ave	0.3300	N	39500	32400	121.913580	F
SR 15	Lee Vista Blvd	Goldenrod Rd	0.9570	N	22500	18590	121.032813	F
SR 414	Seminole Co Line	Maitland Summit Blvd	0.8130	N	50500	41790	120.842307	F
SR 50/600*CB D	Summerlin Ave	Mills Ave	0.2570	N	48000	39800	120.603015	F
SR 482	Greenbriar Pkwy	SR 423	1.4400	N	50000	41790	119.645848	F
SR 400/I-4	Princeton St	Par Street Ramp	0.6780	Y	183500	154300	118.924174	F
SR 50	Alamo Shop Center	SR 434/Alafaya Tr	1.4170	N	49500	41790	118.449390	F
SR 400/I-4	SR 528	Ramp to SR 482	1.7940	Y	174900	148700	117.619368	F
SR 400/I-4	Ramp to SR 482	SR 482	0.1990	Y	174900	148700	117.619368	F
SR 426	Phelps Ave	Lakemont Ave	0.1900	N	38000	32400	117.283951	F

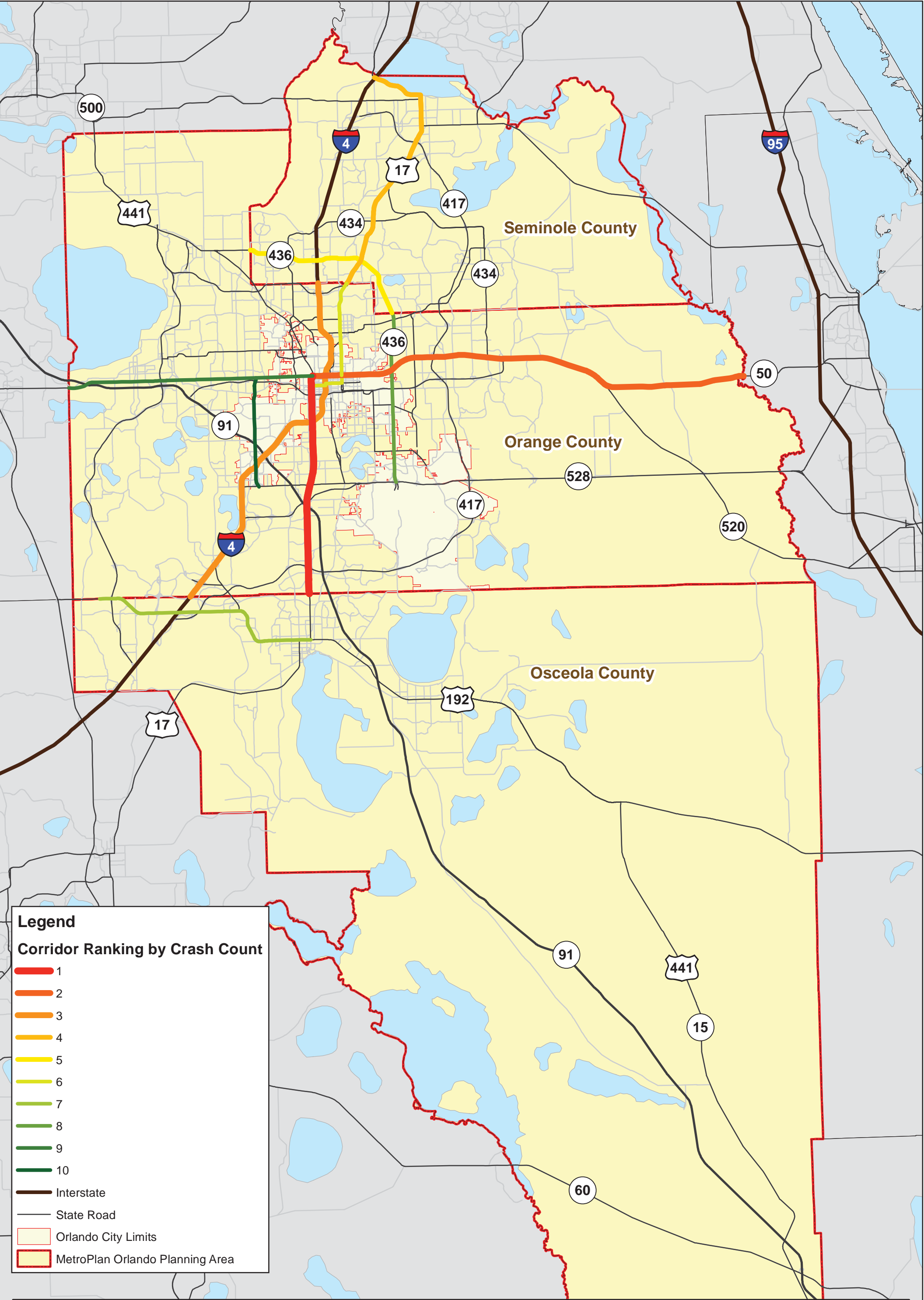
Top 25 State Roadway Segments in Osceola County with the Highest Volume to Capacity

(Based on Percent LOS)

State Road Name	From Limit	To Limit	Section Length	SIS	AADT	Adjusted LOS Standard	Percent LOS	LOS
SR 600/US 17/92	End of alignment	Poncianna Blvd	2.6570	N	28500	18590	153.308230	F
SR 600/US 17/92	Poncianna Blvd	Ham Brown Rd	1.4590	N	28500	19470	146.379045	F
SR 600/US 17/92	Pleasant Hill Rd	Emmett St / John Young Pkwy	2.6400	N	54500	41790	130.413975	F
Osceola Parkway	US 17/92	Florida's Turnpike	1.5050	Y	73500	62900	116.852146	F
SR 400/I-4	World Dr Extension	World Dr Ramp # 001	1.0710	Y	125500	111800	112.254025	F
SR 600/US 17/92	CR 532	End of alignment	0.9890	N	19100	18590	102.743410	F
SR 530/US 192	Hoagland Blvd	Thacker Ave	1.2630	Y	60800	59900	101.502504	F
SR 400/I-4	Polk County Line	World Dr Ramp # 002	3.6300	Y	110000	111800	98.389982	D
SR 500/US 441	Neptune Rd/Brown Chapel Rd	Buddinger Ave/Columbia Ave	0.5630	N	41000	41790	98.109596	D
SR 600/US 17/92	Dakin St	Vine St/US 192	0.7240	N	37000	37810	97.857710	D
SR 530/US 192	Old Vineland Rd	Hoagland Blvd	2.0450	N	60800	62900	96.661367	C
SR 500/US 441	Shady Ln	Neptune Rd/Brown Chapel Rd	3.5530	N	40000	41790	95.716679	D
SR 400/I-4	SR 530/US 192	Orange County Line	1.2890	Y	106000	111800	94.812165	D
SR 535	Poinciana Blvd	Orange County Line	0.4430	N	47500	52340	90.752770	C
SR 60	SR 15/US 441	Florida's Turnpike	0.5620	Y	7600	8400	90.476190	C
SR 600/US 17/92	Emmett St	US 192/Vine St	0.9770	Y	36000	39800	90.452261	C
SR 600/US 17/92	Emmett St / John Young Pkwy	Vine St/US 192	0.8770	N	36000	39800	90.452261	C

State Road Name	From Limit	To Limit	Section Length	SIS	AADT	Adjusted LOS Standard	Percent LOS	LOS
SR 530/US 192	Old Lake Wilson Rd	Griffen Rd	0.6570	N	56000	62900	89.030207	C
SR 530/US 192	Orange County Line	Formosa Gardens Blvd	2.1010	N	55000	62900	87.440382	C
SR 500/US 441	Michigan Ave	Boggy Creek Rd	1.0700	N	54000	62900	85.850556	C
SR 400/I-4	World Dr Extension	SR 530/US 192	1.3570	Y	95000	111800	84.973166	D
SR 530/US 192	Formosa Gardens Blvd	Old Lake Wilson Rd	0.7610	N	53000	62900	84.260731	C
SR 530/US 192	SR 600/US 17/92	Central Ave	0.5000	Y	50000	59900	83.472454	C

Volume to Capacity map and table data taken from the FDOT District 5 Level of Service Summary Report 2015. Shapefiles taken from FDOT, MetroPlan Orlando, and City and County GIS databases.



Legend

Corridor Ranking by Crash Count

- 1
- 2
- 3
- 4
- 5
- 6
- 7
- 8
- 9
- 10

- Interstate
- State Road
- Orlando City Limits
- MetroPlan Orlando Planning Area



State Corridors with the Highest Crash Counts in 2015

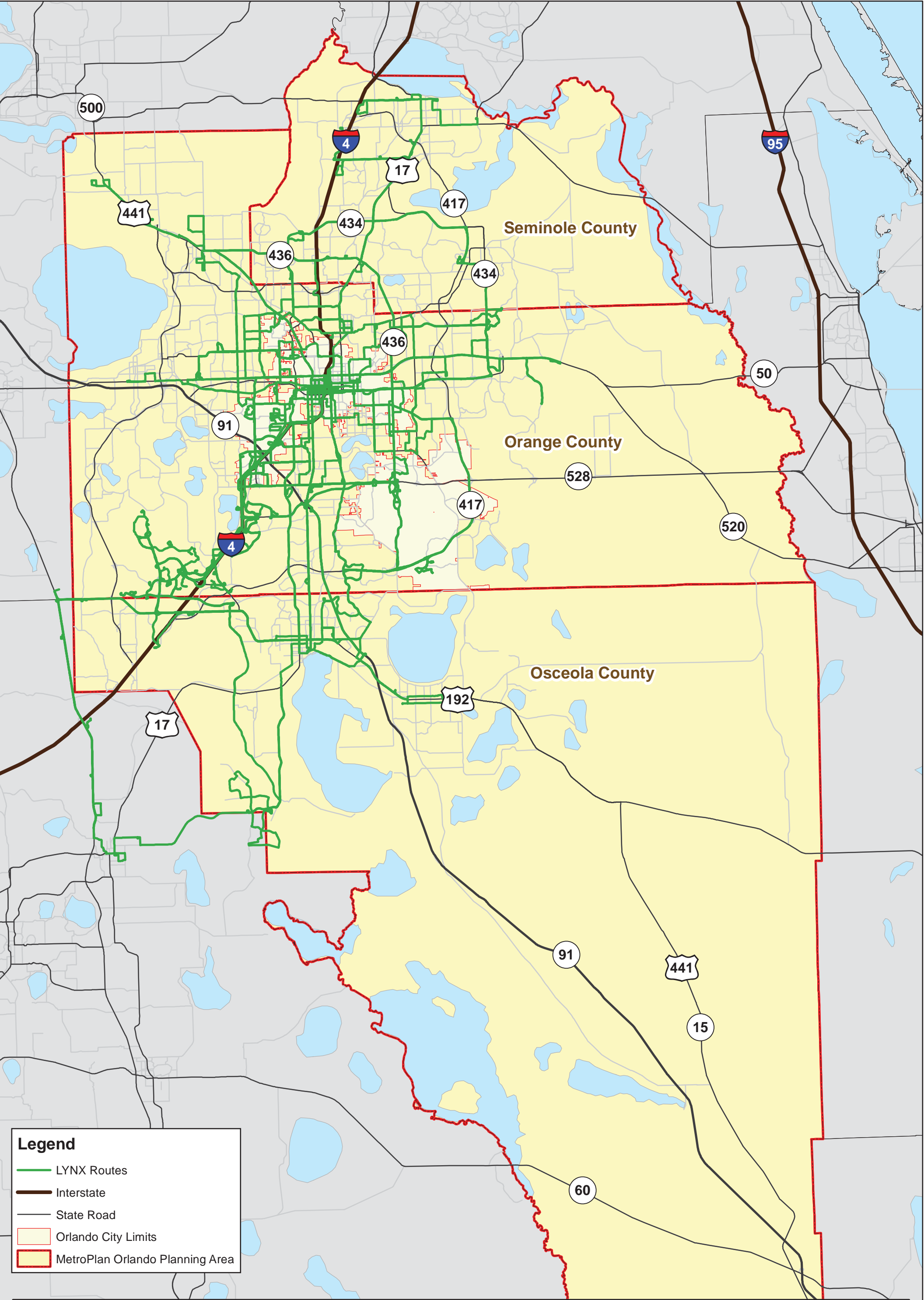


*Based on data provided as of 4/25/2016 and 11/30/2016 from MetroPlan Orlando, FDOT, and City and County GIS Databases, and data from the FDOT District 5 LOS Report 2015

Top 10 State Corridors with the Highest Crash Counts in 2015

Roadway	Rank	Number of Crashes	Fatalities	Injuries	County
75010000	1	1046	14	1588	Orange
75060000	2	866	12	1320	Orange
75280000	3	832	7	1349	Orange
77010000	4	538	7	826	Seminole
77080000	5	424	12	633	Seminole
75030000	6	419	2	589	Orange
92090000	7	412	7	742	Osceola
75003000	8	406	6	609	Orange
75050000	9	363	5	543	Orange
75270000	10	346	3	541	Orange

Crash Data and Shapefiles taken from FDOT, MetroPlan Orlando, and City and County GIS databases.



Legend

- LYNX Routes
- Interstate
- State Road
- Orlando City Limits
- MetroPlan Orlando Planning Area

LYNX Bus Routes and Schedule

RO UTE	LINK	NAME	WK DAY	SUN	SAT	ORA NGE	SE MI NO LE	OS CE OL A	Week end START	Weeken d END	SUN START	SUN END	SAT STAR T	SAT END	Route Length (mi)
1	1	1 - Winter Park / Altamonte Springs	60	0	60	YES	YES	N O	5:38 AM	9:43 PM	no servic e	no service	6:20 AM	9:46 PM	11.987300
10	10	10 - East U.S. 192 / St. Cloud	60	0	60	NO	NO	YE S	4:00 AM	10:47 PM	5:00 AM	10:43 AM	4:00 AM	10:43 PM	23.640900
102	102	102 - Orange Ave. / South U.S. 17-92	30	30	30	YES	YES	N O	4:15 AM	12:36 AM	5:15 AM	10:31 PM	4:45 AM	11:28 PM	8.723170
103	103	103 - North U.S. 17-92 / Sanford	15	60	30	NO	YES	N O	5:10 AM	10:44 PM	5:40 AM	8:05 PM	5:15 AM	10:40 PM	17.624800
104	104	104 - East Colonial Drive / UCF	30	60	30	YES	NO	N O	4:35 AM	11:02 PM	5:05 AM	9:04 PM	5:10 AM	11:05 PM	27.873800
105	105	105 - West Colonial Drive / Winter Garden	30	60	30	YES	NO	N O	5:05 AM	11:45 PM	5:05 AM	9:47 PM	5:07 AM	11:45 PM	25.080200
106	106	106 - N. U.S. 441 / Apopka	30	60	30	YES	YES	N O	4:25 AM	12:35 AM	4:45 AM	8:40 PM	4:45 AM	10:26 PM	23.997100
107	107	107 - Downtown	30	30	30	YES	NO	N O	4:15 AM	2:01 AM	4:45 AM	9:57 PM	4:45 AM	11:03 PM	10.464900

RO UTE	LINK	NAME	WK DAY	SUN	SAT	ORANGE	SEMI	OSCEOLA	Week end START	Weekend END	SUN START	SUN END	SAT START	SAT END	Route Length (mi)
		Orlando / Florida Mall													
108	108	108 - S. Orange Blossom Trail / Kissimmee	30	30	30	YES	NO	YES	4:30 AM	1:29 AM	4:45 AM	10:09 PM	4:40 AM	10:47 PM	17.618100
11	11	11 - S. Orange Ave. / Orlando International Airport	30	60	30	YES	NO	NO	4:15 AM	12:04 AM	5:45 AM	9:05 PM	4:15 AM	11:02 PM	18.484200
111	111	111 - Orlando International Airport / Sea World	60	60	60	YES	NO	NO	5:30 AM	11:16 PM	5:30 AM	11:15 PM	5:30 AM	11:14 PM	30.302600
125	125	125 - Silver Star Road Crosstown	20	60	30	YES	NO	NO	4:30 AM	1:33 AM	4:45 AM	9:32 PM	4:15 AM	1:29 AM	25.700900
13	13	13 - University of Central Florida / LCS	60	60	60	YES	NO	NO	5:30 AM	12:00 AM	6:10 AM	9:57 PM	5:30 AM	11:57 PM	28.884200
15	15	15 - Curry Ford Rd. / Valencia Comm. College East	30	60	30	YES	NO	NO	4:45 AM	11:58 PM	5:15 AM	9:57 PM	4:45 AM	10:59 PM	20.439200

RO UTE	LINK	NAME	WK DAY	SUN	SAT	ORA NGE	SE MI NO LE	OS CE OL A	Week end START	Weeken d END	SUN START	SUN END	SAT STAR T	SAT END	Route Length (mi)
18	18	18 - S. Orange Ave. / Kissimmee	60	0	60	YES	NO	YES	4:25 AM	11:03 PM	no servic e	no service	4:40 AM	11:04 PM	39.648800
20	20	20 - Malibu Street / Mercy Drive	60	60	60	YES	NO	NO	4:50 AM	10:25 PM	5:45 AM	8:29 PM	4:50 AM	10:25 PM	13.416200
208	208	208 - Downtown Kissimmee Express	60	0	0	YES	NO	YES	6:00 AM	7:05 PM	no servic e	no service	no servic e	no servic e	38.359100
21	21	21 - Universal Studios	30	60	30	YES	NO	NO	4:30 AM	1:34 AM	5:00 AM	10:02 PM	4:30 AM	1:32 AM	27.867500
210	210	210 - KnightLYNX Blue	40	0	40	YES	NO	NO	6:00 PM	12:40 AM	no servic e	no service	6:00 PM	12:40 AM	10.014200
211	211	211 - KnightLYNX Green	20	0	20	YES	NO	NO	8:00 PM	2:55 AM	no servic e	no service	8:00 PM	2:55 AM	6.667140
212	212	212 - KnightLYNX Red / Downtown Orlando	75	0	75	YES	NO	NO	9:15 PM	3:25 AM	no servic e	no service	9:15 PM	3:25 AM	32.735100
23	23	23 - Winter Park / Spring Village	60	0	60	YES	YES	NO	5:35 AM	9:13 PM	no servic e	no service	6:40 AM	9:09 PM	20.516400
24	24	24 - Millenia	60	60	60	YES	NO	NO	6:00 AM	6:27 PM	6:35 AM	6:25 PM	6:00 AM	6:27 PM	11.306400

RO UTE	LINK	NAME	WK DAY	SUN	SAT	ORANGE	SEMI	OSCEOLA	Week end START	Weekend END	SUN START	SUN END	SAT START	SAT END	Route Length (mi)
25	25	25 - Mercy Drive / Shader Road	30	60	30	YES	NO	NO	4:45 AM	10:21 PM	5:00 AM	9:50 PM	5:15 AM	10:22 PM	11.886300
26	26	26 - Pleasant Hill Road	60	0	60	NO	NO	YES	5:05 AM	9:52 PM	6:06 AM	9:40 PM	5:05 AM	9:43 PM	22.893500
28	28	28 - E. Colonial Dr. / Azalea Park	30	60	60	YES	NO	NO	4:15 AM	12:16 AM	4:45 AM	8:02 PM	4:45 AM	10:05 PM	14.888300
29	29	29 - E. Colonial Dr. / Goldenrod	30	60	60	YES	NO	NO	4:30 AM	1:13 AM	5:15 AM	8:30 PM	5:15 AM	10:34 PM	17.487900
3	3	3 - Lake Margaret	60	60	60	YES	NO	NO	5:30 AM	10:28 PM	5:15 AM	8:12 PM	5:30 AM	10:29 PM	24.207800
300	300	300 - LYNX 3D: Downtown Orlando / Hotel Plaza	600	600	600	YES	NO	NO	6:30 AM	6:00 PM	6:30 AM	6:00 PM	6:30 AM	6:00 PM	45.475900
301	301	301 - LYNX 3D: Pine Hills / Animal Kingdom	600	600	600	YES	NO	NO	6:05 AM	6:20 PM	6:05 AM	6:20 PM	6:05 AM	6:20 PM	65.240900
302	302	302 - LYNX 3D: Rosemond /	600	600	600	YES	NO	NO	5:55 AM	6:26 PM	5:55 AM	6:26 PM	5:55 AM	6:26 PM	58.932400

RO UTE	LINK	NAME	WK DAY	SUN	SAT	ORA NGE	SE MI NO LE	OS CE OL A	Week end START	Weeken d END	SUN START	SUN END	SAT STAR T	SAT END	Route Length (mi)
		Magic Kingdom													
303	303	303 - LYNX 3D: Washington Shores / Disney's Hollywood Studios	600	600	600	YES	NO	YES	6:15 AM	6:00 PM	6:15 AM	6:00 PM	6:15 AM	6:00 PM	47.739500
304	304	304 - LYNX 3D: Rio Grande / Vistana Resort	600	600	600	YES	NO	NO	6:00 AM	6:25 PM	6:00 AM	6:25 PM	6:00 AM	6:25 PM	54.732000
305	305	305 - LYNX 3D: Metro West / Disney's All Star Resort	1440	1440	1440	YES	NO	YES	6:09 AM	7:19 AM	6:09 AM	7:19 AM	6:09 AM	7:19 AM	26.434700
306	306	306 - LYNX 3D: Poinciana / Magic Kingdom	1440	1440	1440	YES	NO	YES	6:15 AM	6:05 PM	6:15 AM	6:05 PM	6:15 AM	6:05 PM	38.768200
60	60	60 - LYMMO Orange - Downtown	7	15	15	YES	NO	NO	6:00 AM	11:03 PM	10:00 AM	10:19 PM	10:00 AM	12:19 AM	1.749940

RO UTE	LINK	NAME	WK DAY	SUN	SAT	ORA NGE	SE MI NO LE	OS CE OL A	Week end START	Weeken d END	SUN START	SUN END	SAT STAR T	SAT END	Route Length (mi)
313	313	313 - Winter Park	60	0	60	YES	NO	N O	6:35 AM	7:43 PM	no servic e	no service	7:38 AM	7:24 PM	10.570400
319	319	319 - Richmond Heights / Richmond Estates	30	60	30	YES	NO	N O	4:30 AM	1:00 AM	5:02 AM	8:05 PM	4:30 AM	12:26 AM	11.049600
34	34	34 - Sanford / Goldsboro	60	0	60	NO	YES	N O	5:20 AM	10:08 PM	6:50 AM	8:23 PM	6:15 AM	8:55 PM	9.347460
36	36	36 - Lake Richmond	30	60	30	YES	NO	N O	4:54 AM	11:44 PM	6:15 AM	7:40 PM	4:54 AM	9:42 PM	14.389400
37	37	37 - Park Promenade Plaza / Florida Mall	30	60	30	YES	NO	N O	4:45 AM	11:13 PM	5:00 AM	10:30 PM	5:00 AM	10:32 PM	35.379600
38	38	38 - Downtown Orlando / Internation al Dr.	15	15	15	YES	NO	N O	6:00 AM	6:50 PM	6:00 AM	6:50 PM	6:00 AM	6:50 PM	28.494000
40	40	40 - Americana Blvd. / Universal Orlando	60	60	60	YES	NO	N O	4:00 AM	1:25 AM	5:45 AM	7:37 PM	4:30 AM	1:31 AM	24.321300
405	405	405 - Apopka Circulator	60	60	60	YES	NO	N O	4:45 AM	12:49 AM	4:45 AM	7:59 PM	4:45 AM	8:50 PM	8.235500

RO UTE	LINK	NAME	WK DAY	SUN	SAT	ORA NGE	SE MI NO LE	OS CE OL A	Week end START	Weeken d END	SUN START	SUN END	SAT STAR T	SAT END	Route Length (mi)
416	416	416 - Pouciana / Haines City	90	0	90	NO	NO	YES	10:40 AM	7:00 PM PM	no servic e	no service	no servic e	no servic e	18.143300
42	42	42 - Internation al Drive / Orlando Internation al Airport	30	60	30	YES	NO	NO	4:50 AM	12:30 AM	5:05 AM	10:57 PM	4:50 AM	12:26 AM	33.566200
426	426	426 - Poinciana Circulator	60	0	60	NO	NO	YES	5:00 AM	10:52 PM	no servic e	no service	5:00 AM	10:53 PM	19.317900
427	427	427 - US 27 / Haines City	60	0	120	YES	NO	YES	6:25 AM	7:13 PM	no servic e	no service	no servic e	no servic e	42.989900
434	434	434 - SR 434 Crosstown	60	0	60	YES	YES	NO	5:30 AM	9:31 PM	no servic e	no service	5:30 AM	9:37 PM	44.739400
436 N	4361	436N - Fern Park / Apopka	30	60	30	YES	YES	NO	4:35 AM	12:58 AM	6:50 AM	9:32 PM	4:40 AM	12:38 AM	24.059400
436 S	4362	436S - Fern Park / Orlando Intlnational Airport	30	60	30	YES	YES	NO	4:00 AM	11:58 PM	5:25 AM	11:16 PM	4:00 AM	11:57 PM	33.693500
44	44	44 - Clarcona / Zellwood	60	0	60	YES	NO	NO	5:01 AM	9:09 PM	no servic e	no service	5:01 AM	9:05 PM	34.881900

RO UTE	LINK	NAME	WK DAY	SUN	SAT	ORANGE	SEMI	OSCEOLA	Week end START	Weekend END	SUN START	SUN END	SAT START	SAT END	Route Length (mi)
443	443	443 - Lee Rd Crosstown	60	60	60	YES	NO	NO	5:15 AM	9:00 PM	6:15 AM	6:00 PM	5:15 AM	9:02 PM	22.033000
45	45	45 - Lake Mary	60	0	60	NO	YES	NO	5:00 AM	9:15 PM	no service	no service	5:40 AM	8:12 PM	19.507700
46E	461	46E - SR 46 / Midway	60	0	60	NO	YES	NO	5:30 AM	7:30 PM	no service	no service	6:20 AM	7:09 PM	10.178200
46W	462	46W - SR 46 / Seminole Town Center	60	60	60	NO	YES	NO	5:25 AM	9:38 PM	6:25 AM	7:53 PM	6:06 AM	10:04 PM	7.201380
48	48	48 - W Colonial Dr. / Park Promenade Plaza	30	60	60	YES	NO	NO	3:50 AM	12:11 AM	4:35 AM	8:17 PM	4:35 AM	10:13 PM	16.137000
49	49	49 - W Colonial Dr. / Pine Hills Rd	30	60	60	YES	NO	NO	4:30 AM	12:45 AM	4:45 AM	8:53 PM	4:50 AM	10:51 PM	13.200800
50	50	50 - Downtown Orlando/Magic Kingdom	30	30	30	YES	NO	NO	5:15 AM	12:57 AM	5:15 AM	12:55 AM	5:15 AM	1:03 AM	51.843000
51	51	51 - Conway / Orlando International Airport	60	60	60	YES	NO	NO	5:15 AM	11:01 PM	5:15 AM	8:58 PM	5:15 AM	11:02 PM	22.913100


RO UTE	LINK	NAME	WK DAY	SUN	SAT	ORANGE	SEMI	OSCEOLA	Week end START	Weekend END	SUN START	SUN END	SAT START	SAT END	Route Length (mi)
54	54	54 - Old Winter Garden Rd.	60	0	60	YES	NO	NO	5:25 AM	8:23 PM	no service	no service	5:20 AM	8:20 PM	16.809000
55	55	55 - West U.S.192 / Four Corners	30	30	30	YES	NO	YES	5:15 AM	10:31 PM	5:15 AM	10:25 PM	5:15 AM	10:23 PM	39.282800
56	56	56 - West U.S.192 / Magic Kingdom	30	30	30	YES	NO	YES	4:07 AM	12:10 AM	5:08 AM	12:10 AM	5:08 AM	12:20 AM	42.906900
57	57	57 - John Young Parkway	60	0	60	YES	NO	YES	5:15 AM	9:31 PM	no service	no service	5:15 AM	9:18 PM	37.021700
58	58	58 - Shingle Creek Circulator	30	30	30	YES	NO	NO	6:29 AM	11:43 PM	6:29 AM	11:43 PM	6:29 AM	11:43 PM	7.689420
6	6	6 - Dixie Belle	60	0	60	YES	NO	NO	5:55 AM	8:52 PM	no service	no service	6:00 AM	7:53 PM	8.892220
62	62	62 - LYMMO Grapefruit	10	15	15	YES	NO	NO	5:49 AM	10:57 PM	9:49 AM	10:11 PM	9:47 AM	12:11 AM	3.509240
7	7	7 - S. Orange Ave. / Florida Mall	60	60	60	YES	NO	NO	4:05 AM	11:51 PM	5:15 AM	8:36 PM	5:00 AM	12:30 AM	12.297400
8	8	8 - W. Oak Ridge Rd. /	15	30	30	YES	NO	NO	4:45 AM	3:05 AM	4:45 AM	10:05 PM	4:45 AM	1:20 AM	35.437800

ROUTE	LINK	NAME	WK DAY	SUN	SAT	ORANGE	SEMI	OSCEOLA	Week end START	Weekend END	SUN START	SUN END	SAT START	SAT END	Route Length (mi)
		International Dr.													
9	9	9 - Winter Park / Rosemont	60	60	60	YES	NO	NO	5:55 AM	12:33 AM	5:40 AM	8:07 PM	6:00 AM	9:40 PM	18.084900
441	441	441 - FastLYNX 441	60	0	0	YES	NO	YES	5:50 AM	6:45 PM	no service	no service	no service	no service	30.788900
406	406	406 - Orlando / Medical City Fastlink	60	0	60	YES	NO	NO	6:00 AM	8:40 PM	no service	no service	6:00 AM	8:30 PM	50.584300
418	418	Fastlink 418 - Meadow Woods / Lake Nona / Florida Mall	60	0	60	YES	NO	NO	5:30 AM	8:17 PM	no service	no service	5:30 AM	8:22 PM	35.122500
407	407	407 - Kissimmee / Medical City / OIA Fastlink	60	0	60	YES	NO	YES	5:30 AM	8:28 PM	no service	no service	5:30 AM	8:20 PM	43.330100
63	63	63 - LYMMO Orange - North Quarter	15	15	15	YES	NO	NO	6:00 AM	10:56 PM	10:00 AM	10:09 PM	10:00 AM	12:09 PM	1.555070
61	61	61 - LYMMO Lime	15	15	15	YES	NO	NO	6:00 AM	10:57 PM	10:00 AM	10:10 PM	10:00 AM	12:10 AM	1.710090

ROUTE	LINK	NAME	WK DAY	SUN	SAT	ORANGE	SEMI	OS	Week end START	Weekend END	SUN START	SUN END	SAT START	SAT END	Route Length (mi)
320	320	320 - Avalon Park Schools Connector	15	0	0	YES	NO	NO	6:00 AM	4:49 PM	no service	no service	no service	no service	22.733800

Transit Data and Shapefiles taken from LYNX, SunRail, FDOT, MetroPlan Orlando, and City and County GIS databases

SunRail Stations

-  SunRail Stations
-  SunRail Parking Provided
-  I-4 Reconstructed Interchange



*Map provided from SunRail.