

Corrine Drive Complete Streets



What is the study?



A study to understand and offer recommendations to improve:




- Pedestrian Safety
- First/Last Mile Connectivity to Transit
- Regional Network of Trails and Paths
- Regional Accessibility

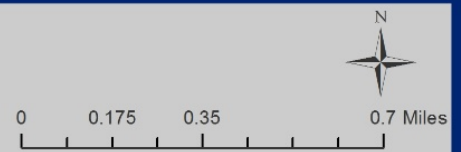
Corrine Drive



Sources: Esri, HERE, DeLorme, Intermap, increment P Corp., GEBCO, USGS, FAO, NPS, NRCAN, GeoBase, IGN, Kadaster NL, Ordnance Survey, Esri Japan, METI, Esri China (Hong Kong), swisstopo, MapmyIndia, © OpenStreetMap contributors, and the GIS User Community

Legend

-  Corrine Drive
-  Parks
-  Shared Use Paths



Study Objectives



- 1) Enhance connectivity and accessibility between all modes of transportation, activity centers, and neighborhoods
- 2) Create a safe and supportive environment for walking and biking
- 3) Identify strategies for improved transit service
- 4) Create a multi-modal vision and plan to enhance economic viability without impacting residential neighborhoods

MetroPlan Orlando's Role



Facilitate a planning process that involves multiple jurisdictions, diverse stakeholders, and vital community services



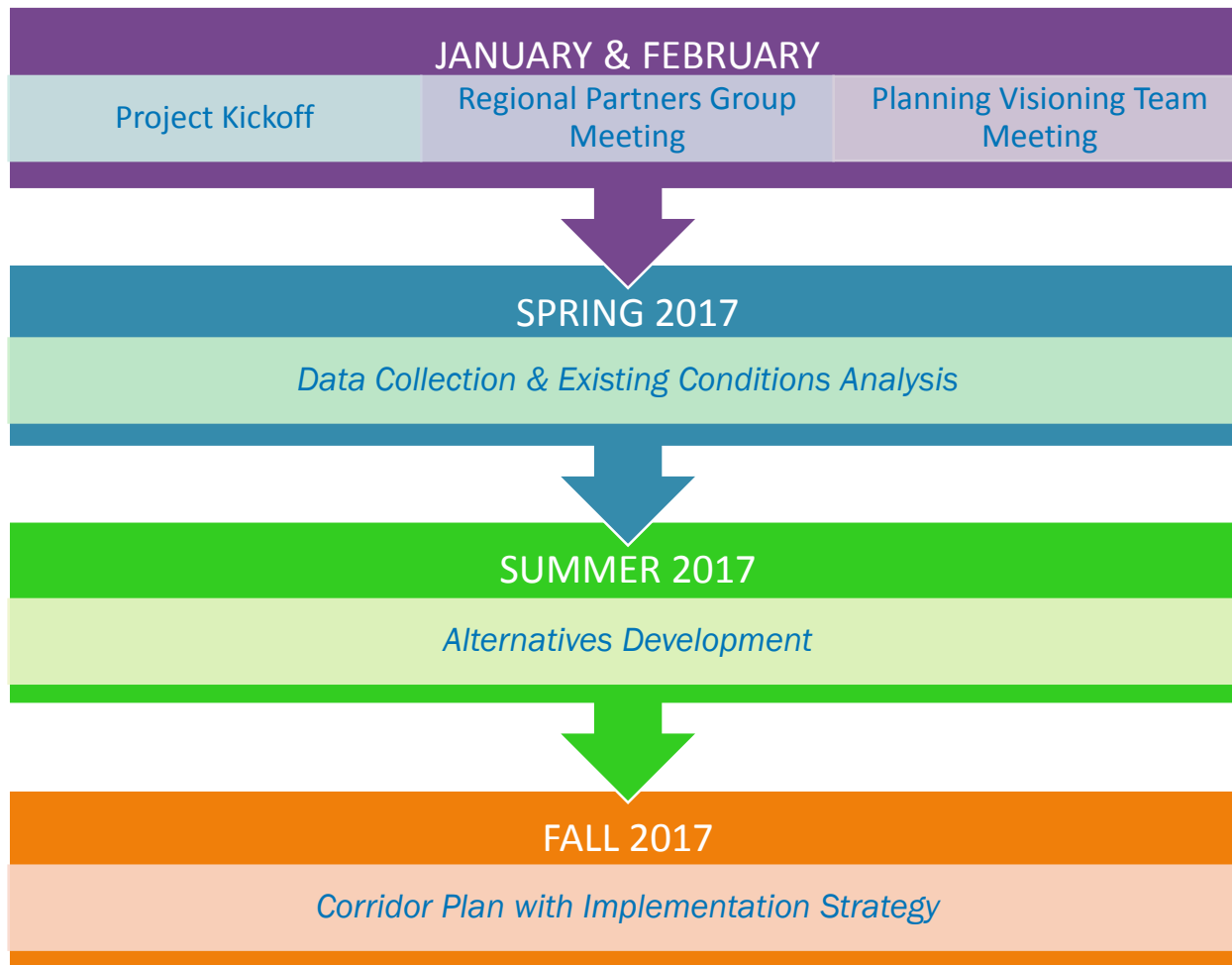
Study Team



- Elizabeth Whitton: Project Manager
- Cynthia Lambert: Public Information Manager
- Mary Ann Horne: Community Outreach
- Alex Quintero
- Nick Lepp

Consulting Assistance: Kittelson and Associates

Project Timeline



Project Visioning Team



Role: Guide the planning process

Time Commitment: 4 proposed meetings

Who:

- Technical and non-Technical Stakeholders

Data Collection & Existing Conditions



Community

Demographics,
Market, Housing,
Parking, Right of Way,
Schools, Air Quality,
and Health Data

Transportation

Travel
Characteristics:
Crash, Speed, and
Safety Data, Traffic
Counts

Bicycle and
Pedestrian
Facilities

Environmental

Land Use +
Environmental Issues

Contact Information



Elizabeth Whitton

- Project Manager for Corrine Drive Complete Streets Study
- Email: EWhitton@metroplanorlando.org
- (407) 481-5672 ext. 312

Cynthia Lambert

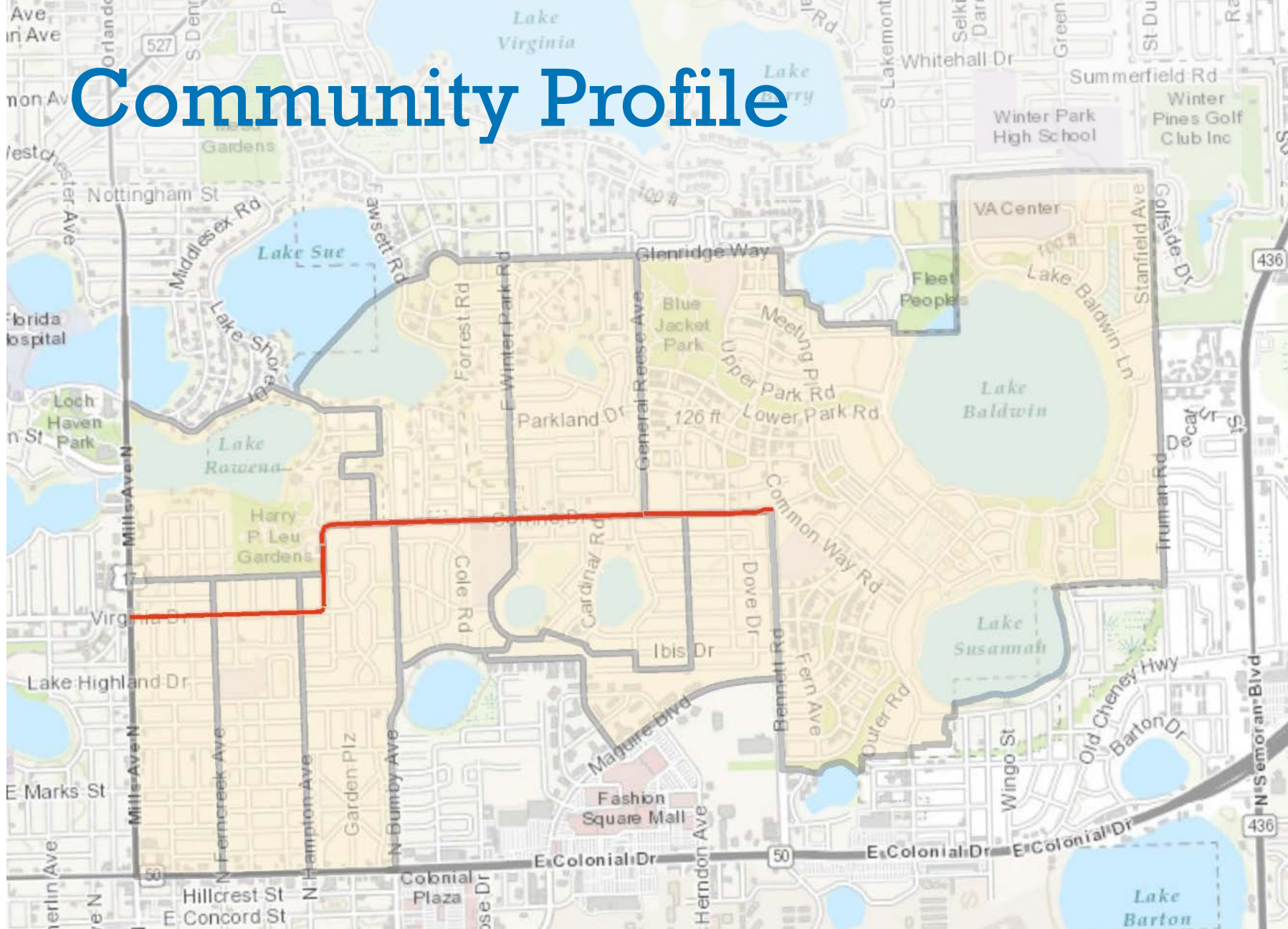
- Public Information Manager
- Email: CLambert@metroplanorlando.org
- (407) 481-5672 ext. 320

Corrine Drive Study: Public Involvement Plan Overview

February 2017



Community Profile



Community Profile

Population:
14,093

Median age: 39

Median
household
income: \$68k

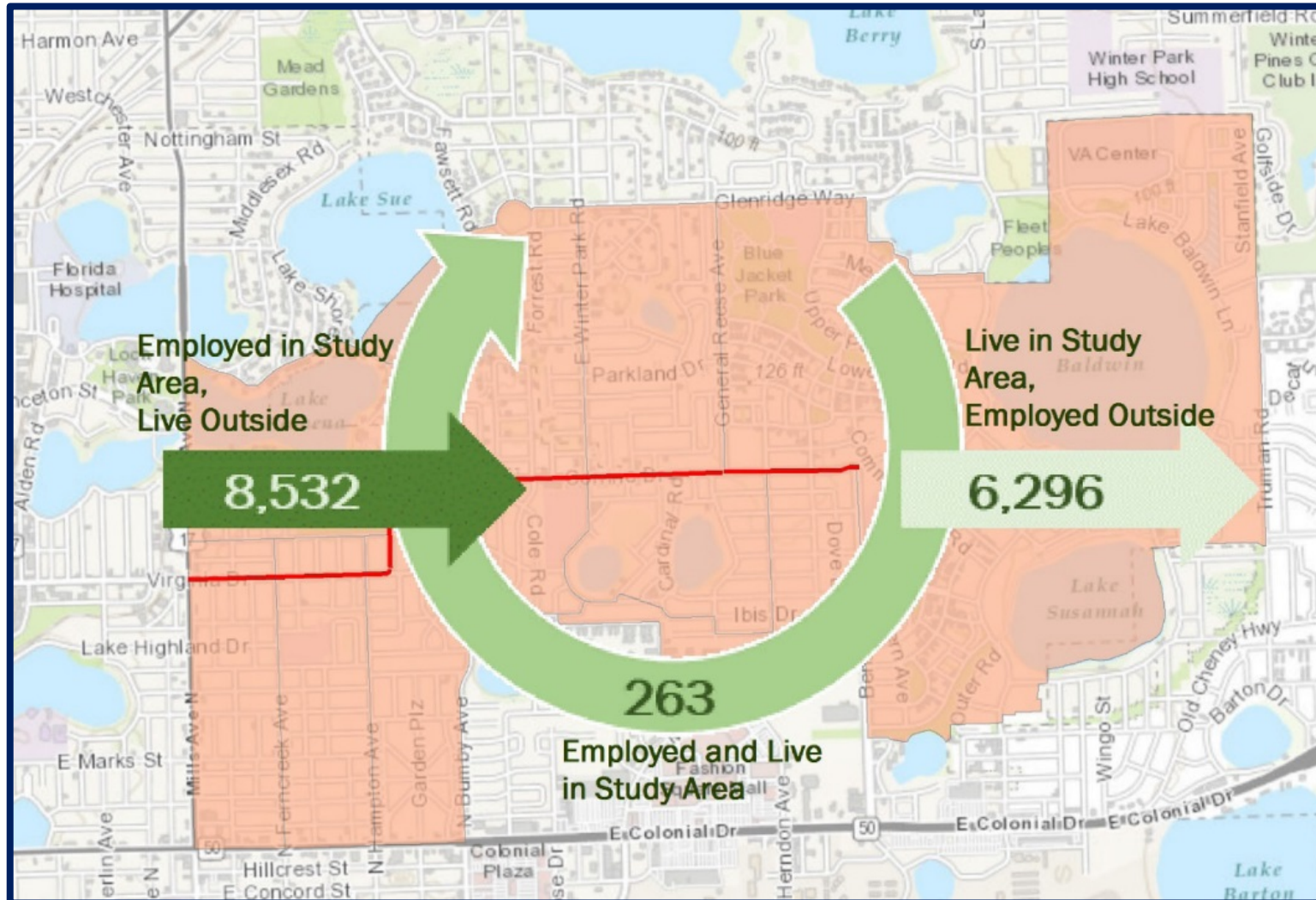
13.2%
households have
income <\$24k

91%
white/Caucasian

85.8% use a
motor vehicle to
get to work



Employment Profile



Outreach Phases

1

Research & Public Listening to Create a Community Vision

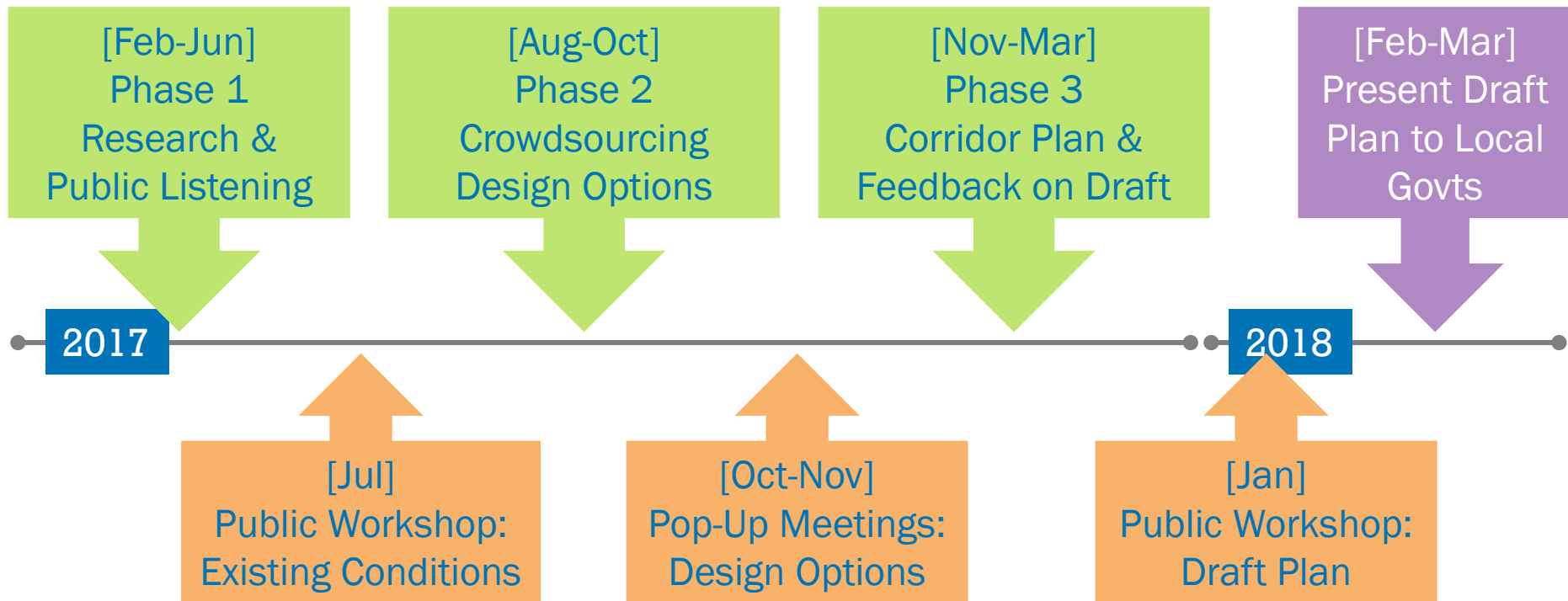
2

Crowdsourcing Design Options

3

Feedback on Draft Corrine Drive Corridor Plan

Tentative Timeline



Need Your Feedback

- Additional Stakeholders
- Objectives/Strategies
- Timeline
- Is anything missing?

CorrineDriveStudy.org



Branding



Logo Options

#1



#2



#3



Thank You

MetroPlanOrlando.org | (407) 481-5672
250 S. Orange Ave., Suite 200, Orlando, FL 32801

