



Regional Prioritized Project List

Central Florida MPO Alliance

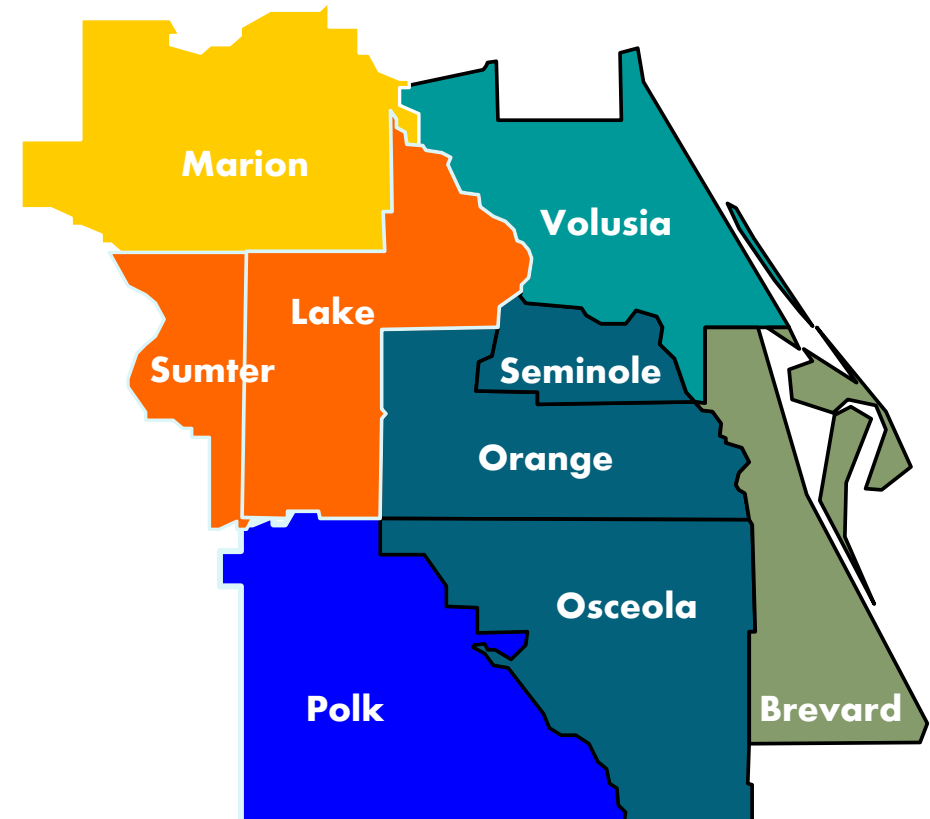
February 14, 2025



Central Florida MPO Alliance

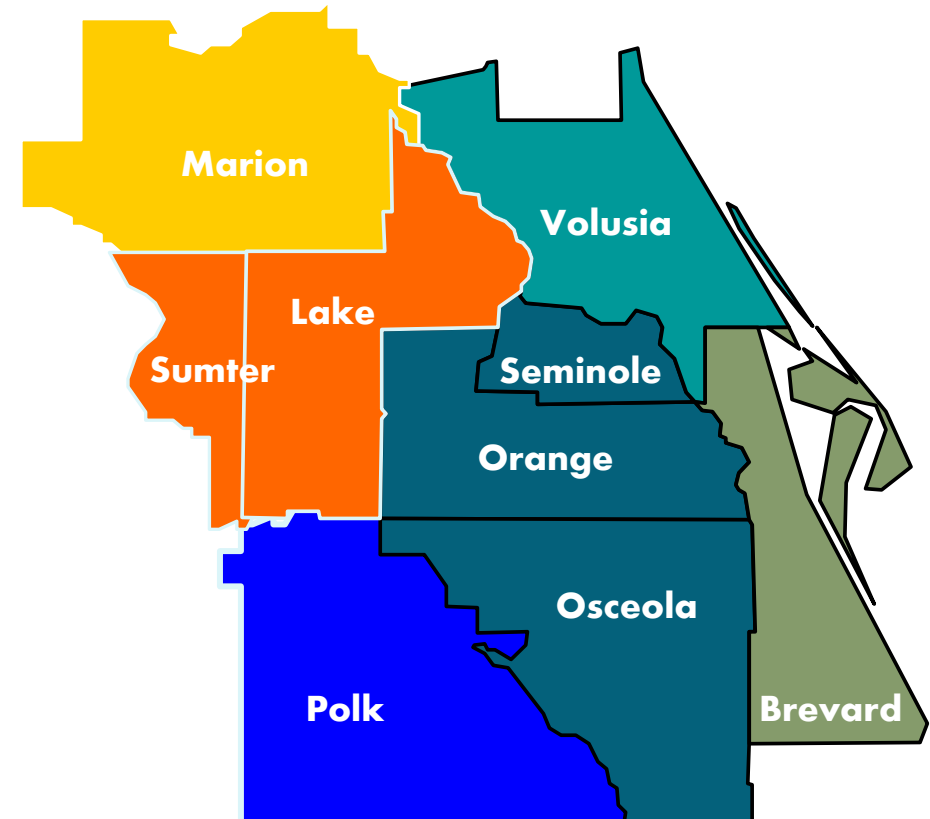
★ Central Florida MPO Alliance – 6 MPOs, 4.9 million people

- “Market” larger than a single entity
- Regional problems and regional solutions
- Improved chances for success
- Collective voice for support



Alliance Wins


- 
- Regional Long Range Transportation Plan
 - Regional Transit Plan
 - Coast to Coast Connector
 - Regional Prioritized Project List
 - Regional TSMO Strategic Plan Development






Developing Priorities

Each year, the CFMPOA develops and approves a Regional Prioritized Project List.

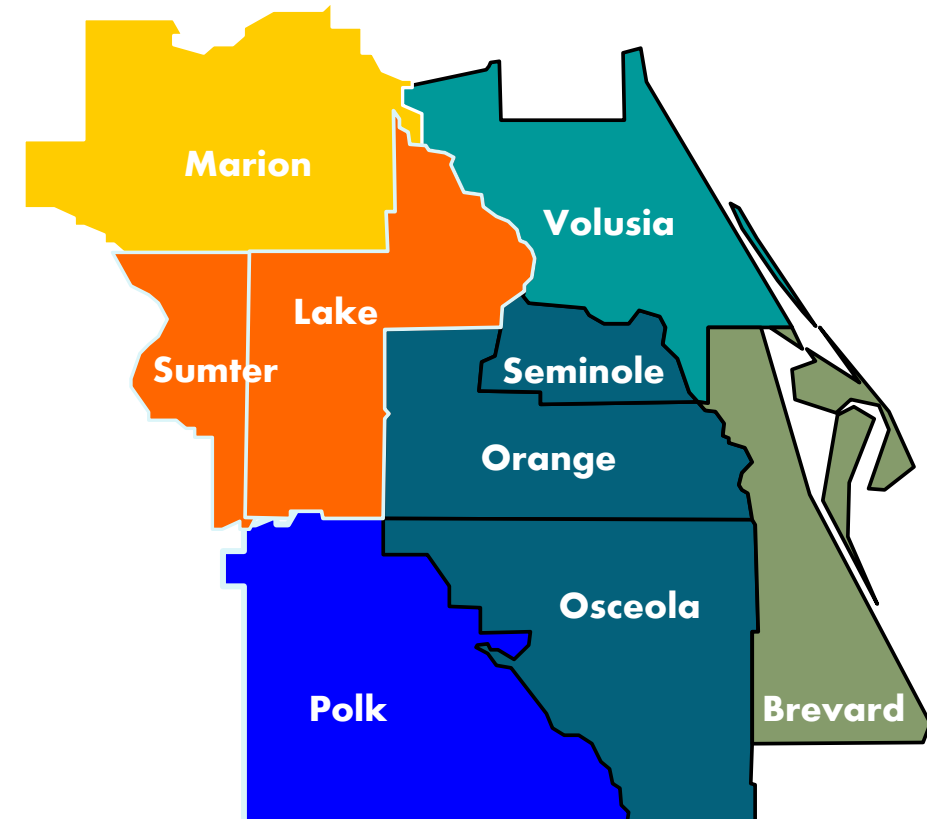


Prioritized Project List



Governing Board Adoption Dates

- | | |
|-----------------------|---------------|
| ✓ Polk TPO | June 13, 2024 |
| ✓ Lake-Sumter MPO | June 19, 2024 |
| ✓ Ocala Marion TPO | June 25, 2024 |
| ✓ Volusia-Flagler TPO | June 26, 2024 |
| ✓ MetroPlan Orlando | July 10, 2024 |
| ✓ Space Coast TPO | July 11, 2024 |



Transportation Regional Incentive Program (TRIP)

➤ **MetroPlan Orlando**


- Deletion - Neptune Road Widening – Fully Funded

➤ **Ocala/Marion TPO**

- Deletion – NW/SW 44th Avenue (SR 200 to US 27)

➤ **Polk TPO**

- New – CR 557 (US 17/92 to I-4) – CST partially funded
- Update - North Ridge Trail (Deen Still Road to Sand Mine Rd) – CST partially funded
- New – Thompson Nursey Rd (West Lake Ruby Dr to US 27) – CST partially funded



Strategic Intermodal System (SIS) Fully Funded

➤ Ocala/Marion TPO

- Project 2 - I-75 Interchange @ NW 49th Street – CST fully funded (FY 25)

➤ Lake-Sumter MPO


- Project 9 - SR 50 (CR 565 to Road to Villa City) – CST fully funded (FY 26)

➤ Polk TPO

- Project 27 – SR 60 Rail Bridge (CSX S Line) CST fully funded

➤ Volusia-Flagler TPO

- Project 4a - US 17 (South of Spring St to Lake Winona Rd) – CST fully funded (FY 24)
- Project 17 - I-95 Interchange @ US 1 – CST fully funded (FY 27)
- New – I-4 Corridor Truck Parking – EB Volusia Co – CST fully funded (FY 29)




Strategic Intermodal System (SIS) Needs

➤ Space Coast TPO

- Project 13 – SR 401 Bridge Replacement – design underway; Design/Build needed
- NEW – I-95 Interchange @ Malabar Rd – PD&E funded; Design needed

➤ MetroPlan Orlando

- Project 3 – Osceola Pkwy to W of Beachline – ROW fully funded; CST needed
- Project 23 – I-4 Corridor Truck Parking (Osceola Co. Location) – ROW funded; CST needed
- NEW – SR 60 Widening (Polk/Osceola CL to SR 15/US 441 – PD&E needed




Strategic Intermodal System (SIS) Needs

➤ Volusia-Flagler TPO

- Project 4b - I-4 at Dirksen Dr (Beyond the Ultimate) – PD&E/design needed
- New – I-4 Corridor Truck Parking (Westbound Volusia) – ROW funded; CST needed
- New – I-95 @ SR 40 Interchange – PD&E funded; Design needed
- New – I-95 @ SR 442 Interchange – PD&E needed

➤ Polk TPO

- New – SR 60 Widening (Polk/Osceola CL to US 441) – PD&E needed



Sun Trails - Tier 1

Coast to Coast Trail

➤ MetroPlan Orlando

- T1-2 - Orange Co. Gap Segment 2 – (Hiawassee Rd to N of SR 414) – CST fully funded

➤ Lake-Sumter MPO

- T1-5a – South Sumter Trail – CST underway
- T1-5b – SR 50/South Sumter Connector – CST underway
- T1-5c – SR 50/South Sumter Connector (E of CR 478A – E of Sumter/Lake CL) – ROW underway
- T1-5d – SR 50/South Sumter Connector (E of Sumter/Lake County Line to CR 33) – ROW underway
- T1-5f – South Lake Trail 3B – CST fully funded (FY 26)



Sun Trails - Tier 2 (*not ranked*)

St Johns River to Sea Loop Trail

➤ River to Sea TPO

- Spring to Spring Trail Gap – 3 segments – CST fully funded
 - Lake Beresford Park to Old New York Ave
 - Old New York Ave to SR 44
 - SR 44 to Grand Ave Trailhead
- Deletion - Palmetto Ave Gap (Ridge Blvd to Beville Rd)
- New – SR A1A Gap (N of SR 40 to N of Roberta Rd) CST fully funded
- New – SR A1A Gap (Sandra Dr to Volusia/Flagler Countyline) – CST fully funded
- New – SR A1A Gap (Volusia/Flagler Countyline to Ocean Marina Dr) – PD&E needed
- New – SR A1A Gap (Poole Dr to McBride Ln) – PD&E needed



Sun Trails - Tier 3

➤ MetroPlan Orlando

- T3-5a - Shingle Creek Trail Phase 2C North – CST fully funded
- T3-5b - Shingle Creek Trail Phase 2B (Yates Connector) – CST fully funded
- New – Clarcona-Ocoee Connector (N Hiawassee Rd to Pine Hills Trail) – Design needed
- New – Little Econ Trail Phs 3 (Baldwin Park to Richard Crotty Pkwy) – CST needed
- T3-9 - West Orange Trail 4A (Kelly Park/Rock Springs to W Lester Rd) - Design funded FY 28; CST needed
- T3-10 - West Orange Trail 4B (Welch Rd/Rock Springs Rd to Wekiva State Park Entrance - Design funded FY 24; ROW needed
- T3-15 – West Orange Trail 4C (Ponkan Rd from Jason Dwelly Pkwy to Rock Springs Rd - Design needed
- T3-16 – West Orange Trail 4D (Kelly Park Entrance to Wekiva Pkwy) – Design funded FY 24; CST needed
- T3-18 – Church Trail (S Lakemont Ave to Cady Way Trl) – Design needed
- T3-19 – Lake Nona SE Trail (Lake Nona Blvd/Narcoosee Rd to Moss Park Rd / Narcoosee Rd – Design needed



Sun Trails - Tier 3

➤ Polk TPO

- Deletion - Glendale Street Trail (New Jersey Rd to Lakeland Highlands Rd) – CST fully funded
- Deletion – Fort Fraser Trail Bridge (SR 60 Crossing) – CST fully funded
- Deletion – Old Dixie Trail (Auburndale/Van Fleet Trl to the Haines City Trl) – CST fully funded
- New - Old Dixie Trail (Auburndale/Van Fleet Trl to Lake Alfred Trail) – Design funded; ROW needed
- New – Ingraham Ave Trail (Frank Lloyd Wright Way to US 98) – Design funded; ROW needed
- Deletion - Tenoroc Trail (Lake Crago Park to Braddock Road/Polk Parkway)

➤ Ocala/Marion TPO

- T3-12 – Santos to Baseline Trail (Santos Trailhead) – CST fully funded FY 26



Sun Trails - Tier 3

➤ Volusia-Flagler TPO

- New – Graham Swamp Trail Gap, Phase 2 – Design funded; CST needed
- New – Deering Park North Trail – Design needed
- New – Florida Wildlife Corridor Trail in Volusia County – PD&E needed
- New – Old Kings Road Trail – Design needed
- New – Old Brick Road Trail – PD&E needed

➤ Space Coast TPO

- T3-7 – US 1 (SR 50 to Grace Street) – Design funded




Regional Transit Projects

Future Transit Studies

- New - SunRail Parking Feasibility (Phase II South)
- Votran Automatic Passenger Counter (APC) Improvements

Prospective Transit Projects

- New – Votran Park and Ride (Intermodal Transfer) Facility Study
- Update – Cocoa Intermodal Passenger Rail Study - Complete; Final Design and CST needed



Transportation Systems Management & Operations



➤ MetroPlan Orlando

- New – Bundle #B46: Lawrence Silas Blvd/Neptune Rd - CST needed
- New – Bundle #B26/27: Garland Ave/Hughey Ave – CST needed
- New – Bundle #B25: South St/Anderson St – CST needed
- New – Bundle #B22: Livingston St – CST needed

➤ Ocala/Marion TPO

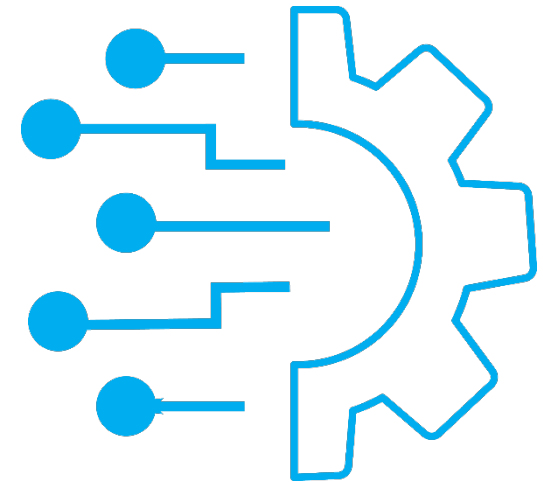
- New – SR 35 @ CR 25A, Foss Road, Robinson Road – Design needed

➤ Polk TPO

- New – US 98 Lakeland TSMO & Operational Improvements – CST needed

➤ Space Coast TPO

- New – I-95 Interchange @ Malabar Road (Safety/Operational) – Design needed
- New - SR 501/Clearlake Roundabout (Industry to Otterbein) – PD&E & Design update underway; CST needed



Next Steps

- ✓ Approve the Regional Prioritized Project List
- ✓ Transmit Final to FDOT Districts & Alliance Members

