



Florida Department of  
**TRANSPORTATION**



# District Five SUN Trail Update

Central Florida MPO Alliance Meeting

October 11, 2019

Julia Holtzhausen


District Five SUN Trail Project Manager

# Agenda


- SUN Trail Program Overview
- Eligibility and Funding Considerations
- SUN Trail Update
  - Coast to Coast (C2C)
- Requests for Funding
- Questions / Discussion



# SUN Trail Program Statewide Overview



- Shared-Use Nonmotorized (SUN) Trail Network
- Authorized state funds for trails 335.065, F.S. 2014
- SUN Trail created under 339.81, F.S. 2015
- Paved component of the Florida Greenways and Trails System (FGTS)
- \$25 Million annually from new vehicle tag revenues
- No sunset date

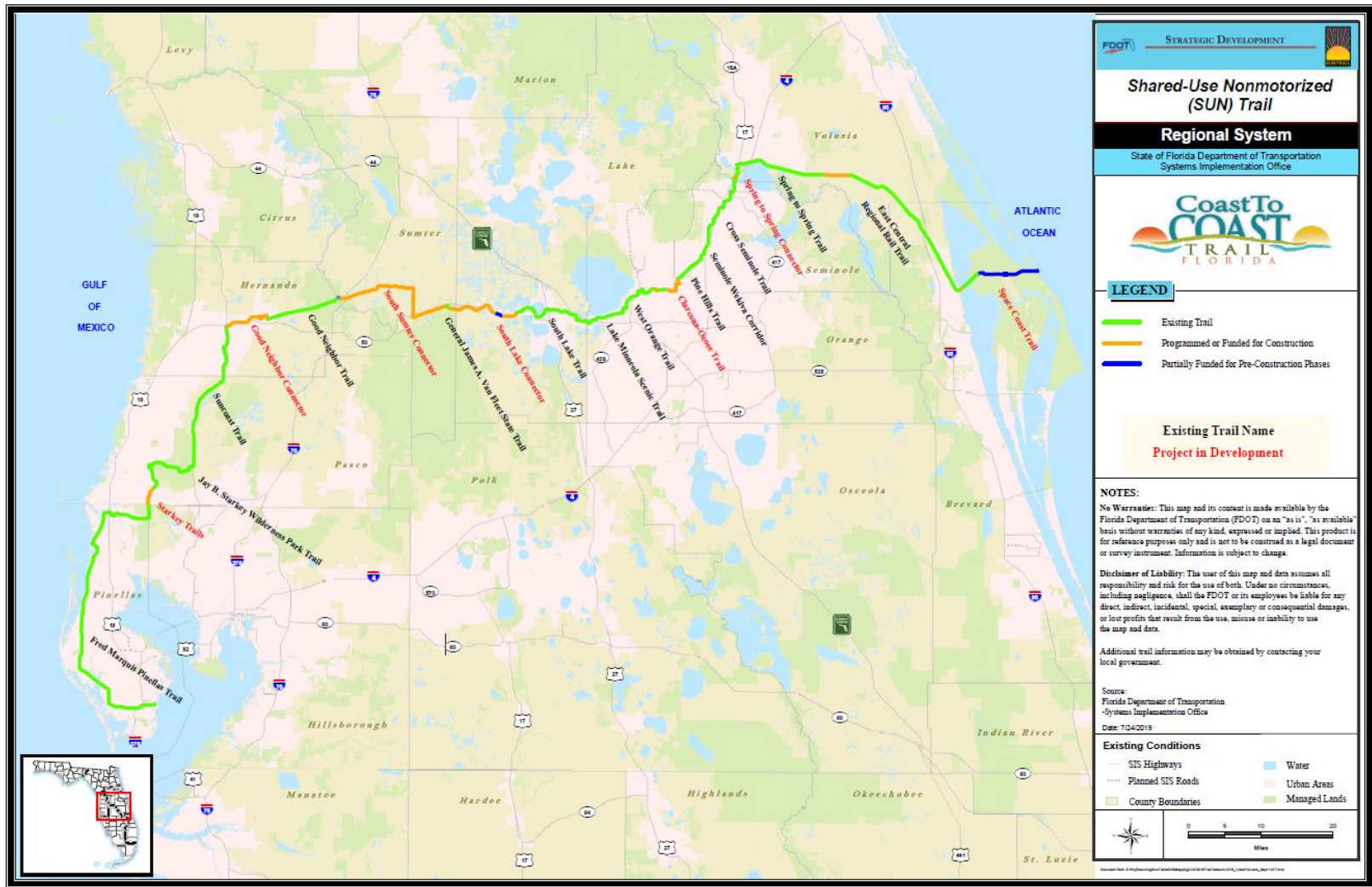


# Eligibility Criteria and Considerations

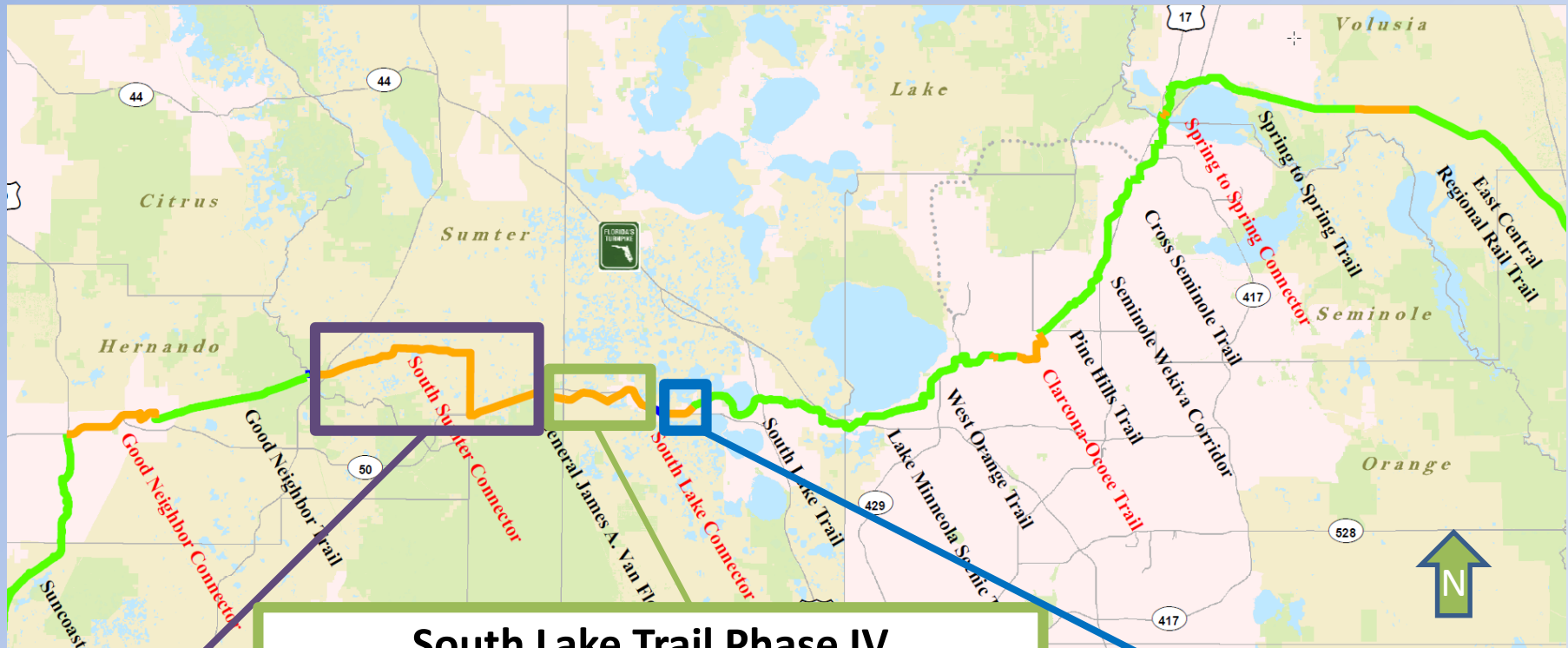
- Selection Criteria
  - On SUN Trail Priority Network
  - Consistent Local Comprehensive Plans
  - MPO/TPO Priority List
  - Maintained by Local Government
- Funding Considerations
  - Any project development phase
  - No amenities
- Design Considerations
  - Basic trail components
  - 12 ft. asphalt preferred
  - 8 ft. minimum in constrained areas
- Right of Way Considerations
  - Willing sellers



# Coast to Coast Trail (C2C) 250 miles



# Coast to Coast Trail Update: District Five



## South Lake Trail Phase IV

-In ROW  
- CST 2024/2025

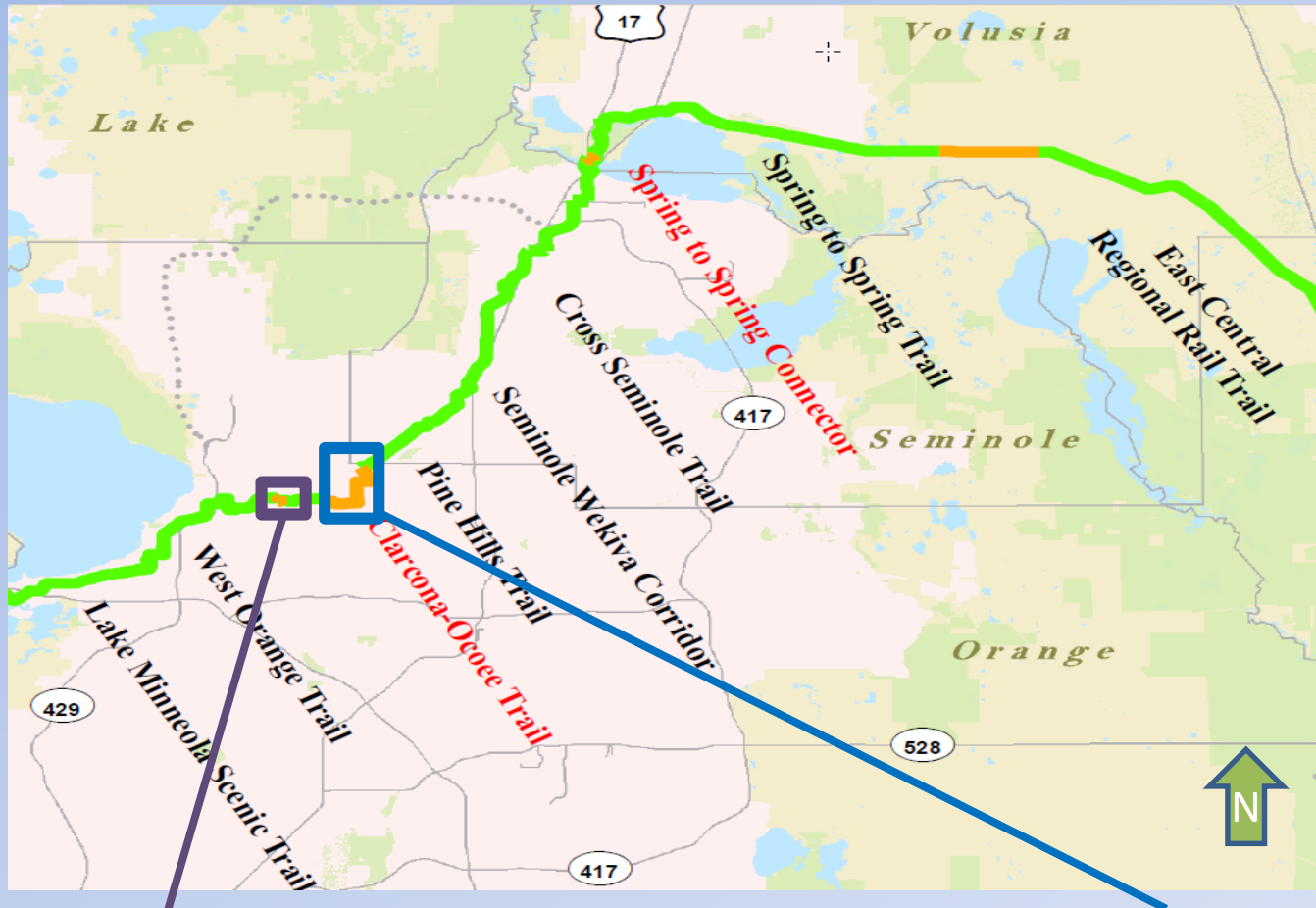
## South Sumter Trail

-In PD&E (almost complete)  
-CST 2022/2023

## South Lake Trail S.R. 33 to Silver Eagle Rd

-In ROW  
-CST 2023/2024

# Coast to Coast Trail Update: District Five



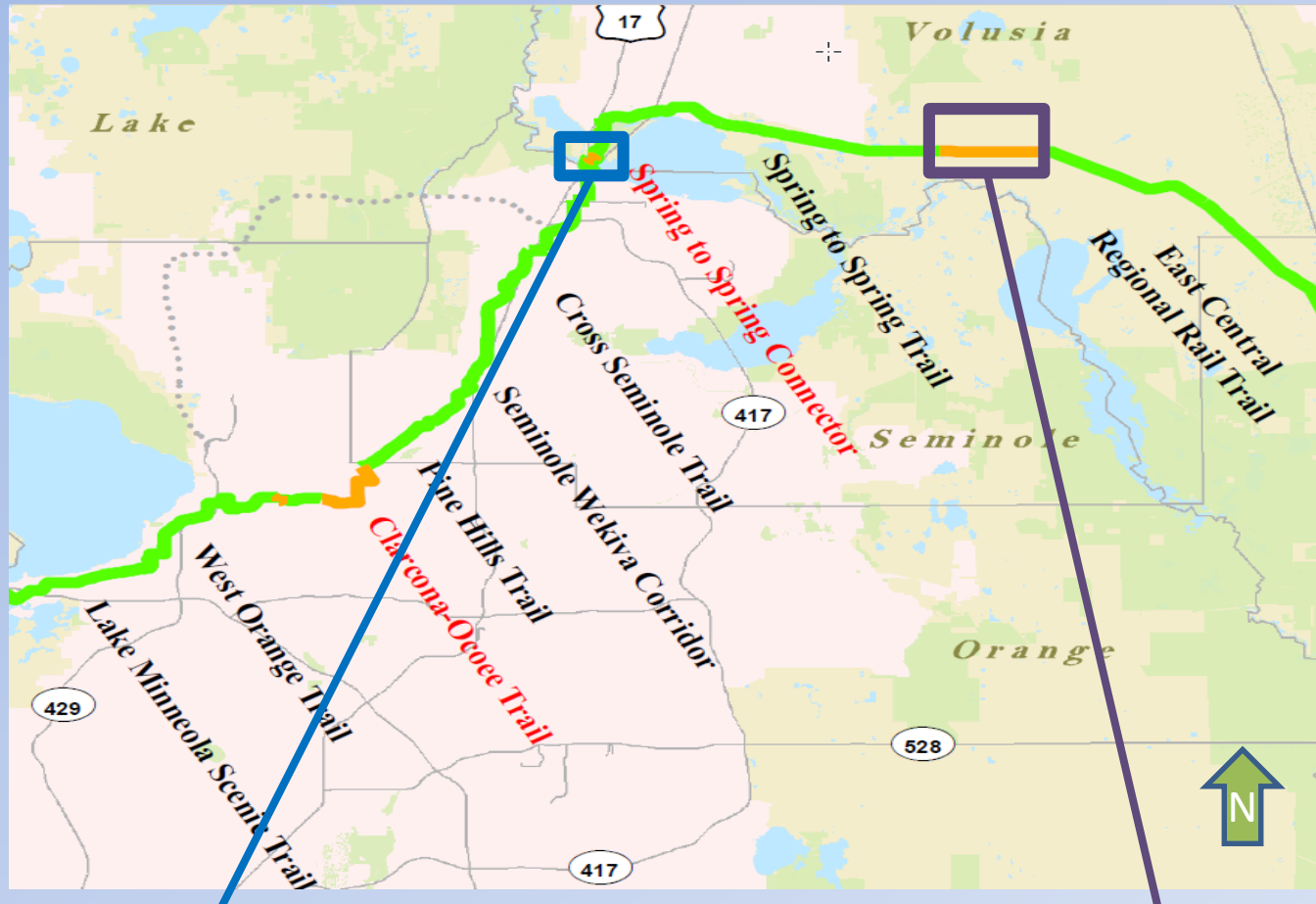
## Orange County Gap Segment 1

-In ROW  
-CST 2019/2020

## Orange County Gap Segment 2

-In ROW  
-CST 2022/2023

# Coast to Coast Trail Update: District Five

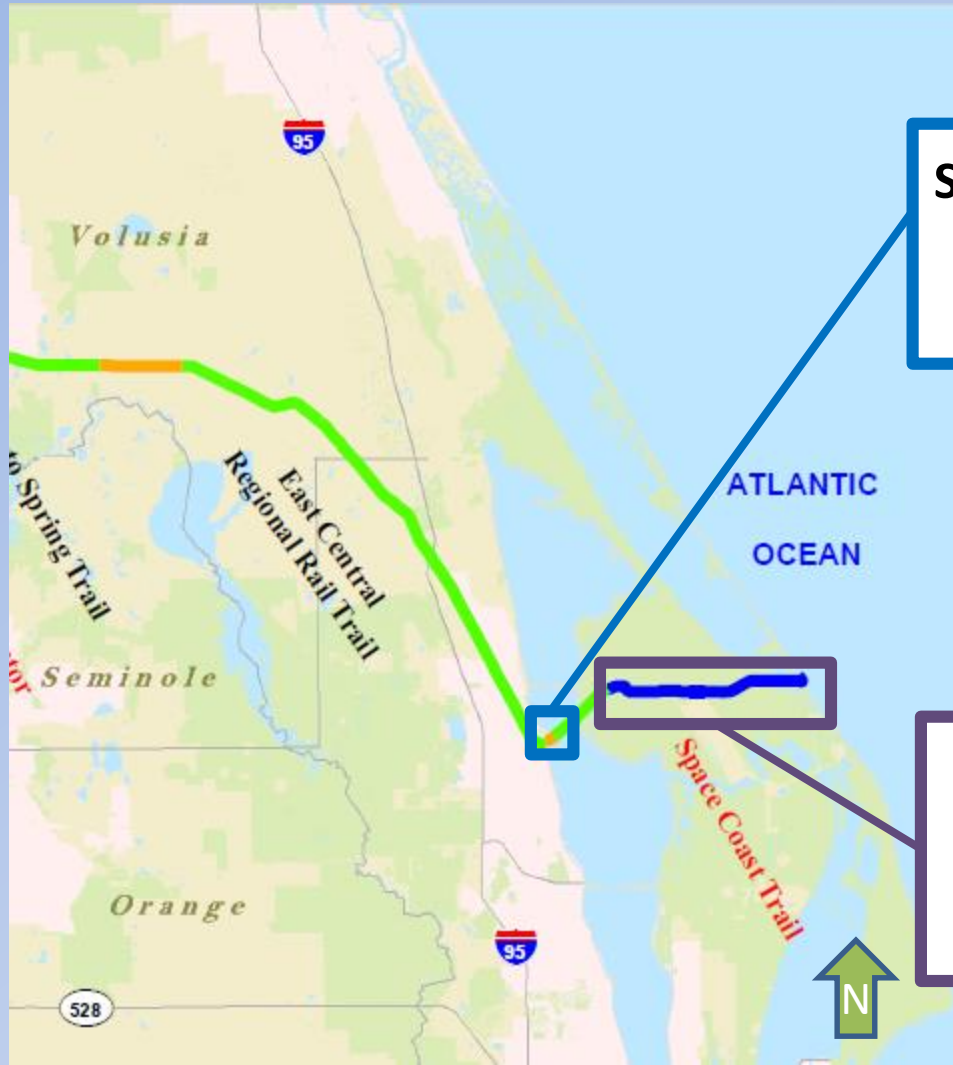


**Lake Monroe to Old DeLand Road**  
-CST 2019/2020

**Guise Road to Gobbler's Lodge**  
-Under CST  
-Design Build FY 18



# Coast to Coast Trail Update: District Five



**Space Coast Trail (S.R. 406) Indian River  
to west of Max Brewer Bridge**  
-CST 2019/2020

**Space Coast Trail from MNWR  
entrance to Playa Linda**  
-In PD&E with Design overlap  
-CST 2021/2022

# SUN Trail Solicitation Opens Oct. 1, 2019



**Due by 5 p.m. on Dec. 20, 2019**

- Obtain the “Request for Funding” (Grant Application) PDF and the “Engineers’ Cost Estimate” Excel Spreadsheet for the Shared-Use Nonmotorized (SUN) Trail program from either the
  - SUN Trail website:  
<https://www.fdot.gov/planning/systems/SUNTrail/guidance.shtm> or from the
  - Grant Application Process (GAP – online system): <https://www.flgap.com/>
- Select the PDF file, download and save it to your computer.
- Select the Excel file, download and save it to your computer.
- Name the files by FDOT District, county, and project name (e.g. D1\_Charlotte\_X-Trail).
- After saving the files, complete the project proposal (save entered information)
- Upload complete funding proposal (saved files) through the GAP – online system.
  - **For assistance contact GAP System Support: 888-238-9707 or [flgap@blackcatsupport.com](mailto:flgap@blackcatsupport.com)**

# Questions

SUN Trail website

[www.FloridaSunTrail.com](http://www.FloridaSunTrail.com)

Heather Garcia

District Five SUN Trail Coordinator

[heather.garcia@dot.state.fl.us](mailto:heather.garcia@dot.state.fl.us)

386-943-5077

Julia Holtzhausen

District Five SUN Trail Project Manager

[julia.holtzhausen@dot.state.fl.us](mailto:julia.holtzhausen@dot.state.fl.us)

386-943-5088

